FOURTEENTH

ANNUAL REPORT

OF THE

REGISTRAR-GENERAL (IRELAND),

CONTAINING

A GENERAL ABSTRACT OF THE NUMBERS

OF

MARRIAGES, BIRTHS, AND DEATHS

REGISTERED IN IRELAND

DURING THE YEAR

1903

TRANSMITTED PURSUANT TO THE PROVISIONS OF THE 7 & 8 VIC., CAP. 81, SS. 36, 25 VIC., CAP. 11, AND 26 & 27 VIC., CAP. 90.

TABLE OF SUMMARY.

POPULATION. MARRIAGES, THEIR NUMBER AND THEIR RELATION TO POPULATION, RELIGIOUS DENOMINATIONS, AGES AND CIVIL CONDITION. BIRTHS, THEIR NUMBER AND THEIR RELATION TO POPULATION. DEATHS, THEIR NUMBER AND THEIR RELATION TO POPULATION, AGES, AND CAUSES. EMIGRATION; WEATHER.

Presented to both Houses of Parliament by Command of His Majesty.

DUBLIN:
PRINTED FOR HIS MAJESTY'S STATIONERY OFFICE,
BY CAHILL & CO., 35, 36 & 37 GREAT STRAND STREET.

And to be purchased, either directly or through any Bookseller, from
E. PONSONBY, 116 Grafton Street, Dublin, or
LYNE and SPOTTISWOODE, East Harding Street, Fleet Street, E.C., and
32 Abingdon Street, Westminster, S.W., or
OLIVER and BOYD, Edinburgh.

1904.

[Cd. 2222.] *Price* 2*s*. 5*d*.

Printed image digitised by the University of Southampton Library Digitisation Unit

SALE OF GOVERNMENT PUBLICATIONS.

The under-mentioned Firms have been appointed sole Agents for the sale of Government Publications, including Parliamentary Reports and Papers, Acts of Parliament, Record Office Publications, &c., &c., and all such works can be purchased from them either directly or through retail booksellers, who are entitled to a discount of 25 per cent. from the selling prices:—

IN ENGLAND —

For all publications *excepting* Ordnance and Geological Maps, the Hydrographical Works of the Admiralty, and Patent Office Publications —Messrs Eyre and Spottiswoode, East Harding Street, E.C.

For Hydrographical Works of the Admiralty —Mr J. D Potter, 145, Minories, E.C.

Patent Office Publications are sold at the Patent Office.

For all publications *excepting* the Hydrographical Works of the Admiralty, Patent Office Publications, and Ordnance and Geological Maps

IN SCOTLAND —Messrs. Oliver and Boyd, Edinburgh

IN IRELAND —Mr. E. Ponsonby, 116, Grafton Street, Dublin.

The Publications of the Ordnance Survey and of the Geological Survey can be purchased from Agents in most of the chief towns in the United Kingdom, through any Bookseller, or from the Director General of the Ordnance Survey, Southampton, or in the case of Ireland, from the Officer in charge, Ordnance Survey Dublin. In addition, Ordnance Survey Publications can be obtained through Head Post Offices in towns where there are no accredited Agents.

The following is a list of some of the more important Parliamentary and Official Publications recently issued —

Parliamentary

Statutes—

Public General, Session 1903. With Index, Tables, &c Roy 8vo Cloth — Price, 3s

Local and Personal Acts, Session 1901 In course of issue

Second Revised Edition. A.D 1235-1713 to A.D. 1372-1883. XVI. Vols — Price 7s 6d. each

Revised Editions. Tables showing subsequent Repeals, effected by Acts of 2 Edward VII 1902 — Price 6d

Statutes in Force Chronological Table of and Index to 19th Edition To the end of the Session 3 Edward VII (1903). 2 vols Price 10s 6d

The Statutory Rules and Orders revised Statutory Rules and Orders, other than those of a Local, Personal, or Temporary Character, issued prior to 1890 and now in force Vols I to VIII Price 9s each

Statutory Rules and Orders other than those of a Local Personal, or Temporary Character With a List of the more important Statutory Orders of a Local Character arranged in classes and an Index Roy-8vo Boards Issued in 1890, 1891, 1892, 1893 1894, 1895, 1896, 1897, 1898, 1899 1900 1901, and 1902 — Price 10s

Statutory Rules and Orders in force on 31st December, 1899 Index to — Price 10s

Index to Local and Personal Acts, 1801-1899. — Price 10s

Historical Manuscripts Reports of the Royal Commissioners In course of issue

[Cd 1916, 1917] Lunacy in Mental Hospitals Committee Report of with proposed rules for the Institution with Evidence Appendices. — Price 3s

[Cd 1961] British Commercial Travellers Regulations in force in Foreign Countries — Price 3d

[Cd 2020] British Cotton Cultivation Report on and in Egypt — Price 1

[Cd 2032] Model Course of Physical Exercises Report on Committee — Price 6d

[Cd 2045] Railway Rates and Facilities Agricultural Produce, &c — Price 10d

[Cd. 2051] Hoists and Lifts Report on the Construction, Arrangement and Fencing of — Price 5s 6d

[Cd 2061, 2062, 2063, 2064] Militia and Volunteers Royal Commission Report, Evidence Appendices, and Index — Price 11s 3d

[Cd. 2069, 2070] Motor Cars Report of Committee on with Evidence, &c — Price 1

[Cd. 2098] Local Taxation on Personal Property in Foreign Countries, &c., Papers on — Price 1s 1d

[Cd. 2139] Factories and Workshops 1903 Part I Reports — Price 2s 10d

[Cd 2170] Post Office Wages Committee Report on, with Evidence Appendices, &c Price 2s 11½d

[Cd 2175] Physical Deterioration—Inter-Departmental Committee Vol I Report and Appendix — Price 1s 2d

Census, England and Wales, 1901. Population Tables, &c, in separate Counties, with Report thereon — Price £3 10s 9½d

Census, Scotland, 1901 Population Tables, &c — Price 11s 7d

Census, Ireland, 1901. Population Tables, &c, in separate Counties, with Report thereon — Price £3 2s 1½d

Census, Islands in the British Seas, 1901 — Price 6d

Mines Reports of H M Inspectors for 1903, with Summaries of the Statistical portion under the provisions of the Coal Mines Regulation Act, 1887, Metalliferous Mines Regulation Acts, 1872-1875, Slate Mines (Gunpowder) Act 1882, Districts Nos 1 to 12 In course of issue

Mines in the United Kingdom and the Isle of Man. List of, for 1902 — Price 3s 2d.

Quarries. Do. do. do 1902 — Price 1s. 6d

Mines Abandoned List of the Plans of Corrected to 31st December, 1902. — Price 1s.

The following appear periodically, and can be subscribed for —

Trade of the United Kingdom with British Possessions and Foreign Countries, showing the Quantities and the Declared Value of the Articles.

Trade Reports of the British Colonies, with information relative to population and general condition

Trade Reports by His Majesty's Representatives in Foreign Countries, and Reports on Commercial and General Interests.

The Proceedings of Parliament in public and private business, published daily. House of Lords, price 1d per 4 pp. House of Commons, 1d. per 8 pp.

Printed image digitised by the University of Southampton Library Digitisation Unit

FORTIETH

DETAILED

ANNUAL REPORT

OF THE

REGISTRAR-GENERAL (IRELAND),

CONTAINING

A GENERAL ABSTRACT OF THE NUMBERS

OF

MARRIAGES, BIRTHS, AND DEATHS

REGISTERED IN IRELAND

DURING THE YEAR

1903.

TRANSMITTED PURSUANT TO THE PROVISIONS OF THE 7 & 8 VIC., CAP. 81, S. 56; 26 VIC., CAP 11 AND 26 & 27 VIC., CAP. 90

GENERAL SUMMARY.

POPULATION. MARRIAGES, THEIR NUMBER AND THEIR RELATION TO POPULATION, RELIGIOUS DENOMINATIONS, AGES, AND CIVIL CONDITION. **BIRTHS,** THEIR NUMBER AND THEIR RELATION TO POPULATION. **DEATHS,** THEIR NUMBER AND THEIR RELATION TO POPULATION, AGES, AND CAUSES. **EMIGRATION; WEATHER.**

Presented to both Houses of Parliament by Command of His Majesty.

DUBLIN:
PRINTED FOR HIS MAJESTY'S STATIONERY OFFICE,
BY CAHILL & CO., 35, 36 & 37 GREAT STRAND STREET.

And to be purchased, either directly or through any Bookseller, from
E. PONSONBY, 116 Grafton Street, Dublin; or
EYRE and SPOTTISWOODE, East Harding Street, Fleet Street, E.C., and
32 Abingdon Street, Westminster, S.W.; or
OLIVER and BOYD, Edinburgh.

1904.

[Cd. 2222.] *Price 2s. 5d.*

Printed image digitised by the University of Southampton Library Digitisation Unit

Printed image digitised by the University of Southampton Library Digitisation Unit

CONTENTS.

REPORT

GENERAL SUMMARY:

	PAGE.
Population, Marriages, Births, Deaths, and Emigration in 1903 and ten previous years,	1
Number of Irish Registration Officers,	2
Number of Searches, etc., at the General Register Office during the years 1864-1903, with Amount of Fees received,	2
Procedure in cases of Offences against the Registration Acts,	2
Rate per 1,000 of the population represented by the Marriages, Births, and Deaths registered in each Province and County in 1903,	3

MARRIAGES:

Their Number in Proportion to the Population,	3
Number by each mode of celebration in the years 1893-1903,	4
Number of Licences issued by Registrars,	4
Number of Licensing Presbyterian Ministers and of Licences issued by them,	4
Number of Buildings registered for Solemnization of Protestant Marriages,	4
Civil Condition of Persons Married,	5
Number of Roman Catholic and of Protestant Marriages registered in each quarter of the years 1893-1903,	5
Ages of persons Married,	5
Signatures to Marriage Registers and Certificates,	5
Marriage-rate in Provinces and certain Counties,	6—7

BIRTHS:

Their Number and Proportion to the Population,	7
Proportion of Illegitimate Births in Ireland and in the several Provinces,	7
Birth-rate in the Provinces and certain Counties,	7
Number in each quarter of the years 1893-1903,	9

DEATHS:

Their Number and Proportion to the Population,	8
Death-rate in the Provinces, and certain Counties,	8
General Remarks on the Public Health,	8
Number in each quarter of the years 1893-1903,	9
Causes of Death—Deaths from all causes and from each of the principal causes during the years 1893-1903, with the respective rates per 100,000 of the Estimated Population,	10
" General Diseases,	9
" Local Diseases,	23
" Ill-defined and not Specified Diseases,	24
" Violence,	24
Inquests,	24
Ages at Death,	24
Deaths of Women in Ireland from Diseases Caused by or Associated with Pregnancy or Childbearing,	18
Deaths from Cancer in Ireland during 1903, by Sexes, Ages, and Parts Affected,	22
Deaths from Poison in 1903, distinguishing the Sex and Age of Deceased, the Name of the Poison or Poisonous Gas, and whether Accidental, Suicidal, or Homicidal	25
Emigration from Ireland,	26
Prices of Provisions, and Number of Persons in Receipt of Poor Law Relief in 1903 and previous ten years,	26
The Weather,	27

Printed image digitised by the University of Southampton Library Digitisation Unit

ABSTRACTS:—

PAGE.

Marriages registered in Ireland in each of the Provinces, Counties, and Superintendent Registrars' Districts, in 1903, distinguishing Roman Catholic from Protestant Marriages, and giving the total number registered in each quarter of the year; the Conjugal Condition of Persons Married; the Number of Minors and of those who signed the Registers by Marks, . . 28-41

Ages of Persons married in 1903, distinguishing those of Bachelors, Spinsters, Widowers, and Widows, ... 42, 43

Marriages, Births, and Deaths registered in each of the Counties, . 44

Marriages, Births, and Deaths in the Superintendent Registrars' Districts, and portions of Superintendent Registrars' Districts in each County, distinguishing the Sexes and Illegitimate Births, ... 45-50

Marriages, Births, and Deaths in each of the Superintendent Registrar's Districts in Ireland, 51-53

Births and Deaths in the Registrars' Districts in each County, distinguishing the Sexes and Illegitimate Births, ... 54-77

Births (distinguishing Males and Females) registered in the Provinces, Counties, and Superintendent Registrars' Districts (or portions of such Districts), in each of the Four Quarters of 1903, ... 80-93

Births (distinguishing Males and Females) registered in each Superintendent Registrar's District in Ireland during each Quarter of the year 1903, ... 94-96

Deaths (distinguishing Males and Females) registered in each of the Four Quarters of 1903, in Provinces, Counties, and Superintendent Registrars' Districts (or portions of such Districts), . 97-109

Deaths (distinguishing Males and Females) registered in each Superintendent Registrar's District in Ireland during each Quarter of the year 1903, ... 108-111

Deaths of Males and Females at different Ages registered in 1903 in Provinces and Counties, and in the Superintendent Registrars' Districts, or portions of such Districts in each County . 112-129

Deaths of Males and Females at different Ages in each Superintendent Registrar's District in Ireland 130-137

Causes of Death of Males and Females in Ireland, at different periods of life in 1903, . . 138-155

Causes of Death of Males and Females in Ireland, and in each of the Provinces in 1903, 156-161

Deaths from Epidemic Diseases and other Causes in 1903, in the Provinces and Counties, showing the circumstances as to residence at time of death, . . 162-163

Deaths from Epidemic Diseases and other Causes in 1903, in each Superintendent Registrar's District in Ireland, showing the circumstances as to residence at time of death, . . . 164-171

Deaths from Epidemic Diseases and other Causes in 1903, in those Registrars' Districts in which the principal Urban Districts in Ireland are situate, showing the circumstances as to residence at the time of death, ... 172-173

Estimated Population of Ireland in each of the seventy-five years 1829-1903, . . 174

Population by Sexes and Ages according to Census Returns of 1861, 1871, 1881, 1891, and 1901. 174

METEOROLOGICAL OBSERVATIONS, by Sir John W. Moore, B.A., M.D., Univ., Dub., F.R.C.P.I., F.R. MET. SOC. (Extracted from the "Dublin Journal of Medical Science,") . 175-192

Abstract of Meteorological Observations, 1903, ... 193

Summary Tables of Meteorological Observations, 1883-1903, . . . 194-195

Index to Superintendent Registrars' Districts, and Registrars' Districts, ... 196-199

DIAGRAMS

DIAGRAM No. 1.—Showing the respective rates per 1,000 of the population represented by the Marriages, Births and Deaths registered in Ireland in each of the twenty years, 1884-1903, and by the number of Emigrants enumerated in the same years, . Facing Page 1

" " 2.—Showing the comparative Mortality from twenty-two of the principal causes of Death in Ireland in 1903, ... " 9

" " 3.—Showing the rate per 10,000 of the population represented by the deaths from measles in Ireland, during each of the years 1871-1903, as compared with England and Scotland, . . . " 12

" " 4.—Showing the rate per 10,000 of the population represented by the deaths from scarlet fever in Ireland, during each of the years 1871-1903, as compared with England and Scotland . . " 13

" " 5.—Showing the rate per 10,000 of the population represented by the deaths from whooping cough in Ireland, during each of the years 1871-1903, as compared with England and Scotland, . . " 14

Printed image digitised by the University of Southampton Library Digitisation Unit

Printed image digitised by the University of Southampton Library Digitisation Unit

DIAGRAM No. 1.—Showing the respective rates per 1,000 of the Population, represented by the number of Marriages, Births, and Deaths, registered in Ireland, in each of the Twenty Years, 1884—1903, and by the number of Emigrants enumerated in the same years.

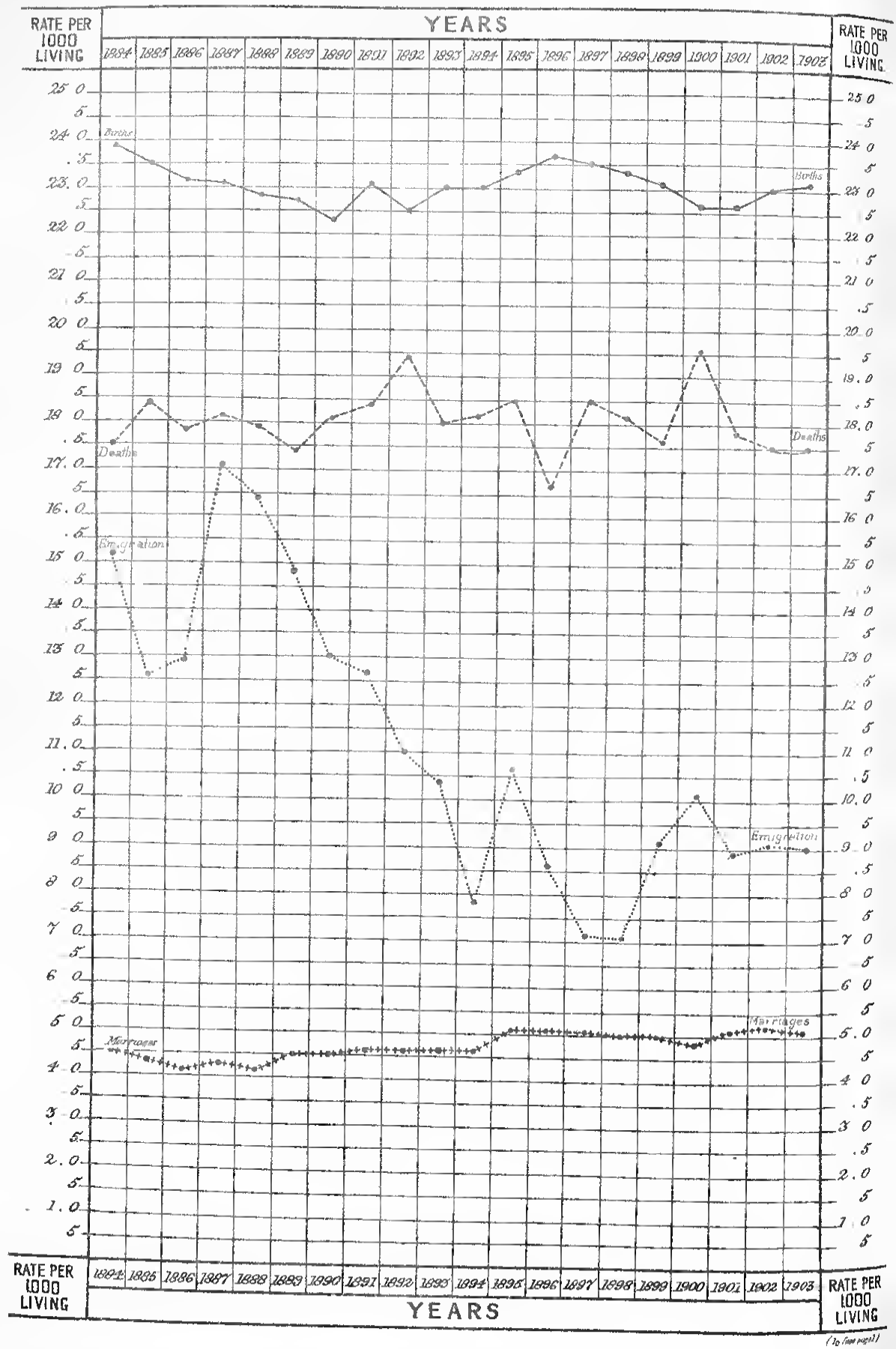

Pnnted image digitised by the University of Southampton Library Digitisation Unit

REPORT

TO

HIS EXCELLENCY WILLIAM HUMBLE, EARL OF DUDLEY,

&c., &c., &c.,

LORD LIEUTENANT-GENERAL AND GENERAL GOVERNOR OF IRELAND.

MAY IT PLEASE YOUR EXCELLENCY,—

I have the honour to submit the Fortieth Annual Report on Marriages, Births, and Deaths in Ireland, for your Excellency's consideration.

GENERAL SUMMARY.

The Marriages registered in Ireland during the year 1903 numbered 22,992; the Births, 101,831; and the Deaths, 77,358. The marriage-rate (5·21 per 1,000 of the estimated population) shows an increase of 0·03 as compared with that for the year 1902, and is 0·25 above the average rate for the ten years 1893-1902, and above the rate for any of these years; the birth-rate (23·1 per 1,000) is 0·1 above the rate for the preceding year, and equal to the average rate for the ten years 1893-1902; and the death rate (17·5 per 1,000) is equal to the rate for the preceding year, but is 0·6 below the average rate for the ten years 1893-1902.

The natural increase of population recorded, or excess of births over deaths, was 24,473; the loss by emigration amounted to 39,789; there would thus appear to have been a decrease of 15,316 in the population during the year, but against this decrease there is a set-off in immigration, of which no official record has been obtained. The estimated population in the middle of the year was 4,413,658.

TABLE I.—Showing for each of the years 1893-1903 the estimated **Population**; the number of **Marriages**, **Births**, and **Deaths** registered, and the number of **Emigrants** enumerated, with the rates per 1,000 of the estimated Population represented thereby; and the averages for the ten years 1893-1902.

YEARS	* *Estimated* Population in the middle of each year	Numbers *Registered*			Number of Emigrants as returned by the Enumerators	Rate per 1,000 of Estimated Population			
		Marriages	Births	Deaths		Marriages	Births	Deaths	Emigrants
1893 - -	4,607 462	21,714	106,082	82,821	48,147	4 71	23·0	18·0	10 4
1894 - -	4,589,260	21,602	105,354	83,528	35,893	4 71	23·0	18 2	7 8
1895 -	4,559,036	23,120	106,113	84,395	48 703	5 07	23·3	18 5	10 7
1896 -	4,542,061	23,055	107,641	75,700	38,995	5 08	23 7	16 7	8 6
1897 -	4,529,917	22,891	106,664	83,839	32,535	5 05	23·5	18 5	7·2
1898	4,518,478	22,580	106,457	82,404	32 341	5 00	23·6	18 2	7 1
1899 - -	4,502 401	22,311	103,900	79,699	41,232	4·96	23 1	17 7	9 2
1900	4,468,501	21,330	101,459	87,606	45,288	4 77	22 7	19 6	10·1
1901	4,445,630	22,564	100,976	79,119	39,613	5 08	22 7	17 8	8 9
1902 - -	4,432 274	22,949	101,863	77,676	40,190	5 18	23 0	17 5	9 1
Yearly Average, 1893-1902	4,519 592	22,412	104,551	81,679	40,284	4 96	23·1	18 1	8 9
1903 - -	4,413,658	22,992	101,831	77,358	39,789	5 21	23·1	17·5	9·0

I have constructed the Diagram opposite (No. 1), which shows the respective rates per 1,000 of the population represented by the Marriages, Births, and Deaths registered in Ireland in each of the twenty years 1884-1903, and by the number of Emigrants enumerated in the same years.

* See page 174

Printed image digitised by the University of Southampton Library Digitisation Unit

The Local Registration Officers holding office directly under the Department, or who have entered into bonds with the Registrar-General for the due discharge of their duties number 2,690. During the year 1903, 524 cases of vacancies or appointments were dealt with.

I submit a table showing the number of Searches made and Certificates issued at the General Register Office (exclusive of Searches made and Certificates issued for official purposes, which, in 1903, numbered 287 of the former and 244 of the latter); also the amount received as fees for same, in each year, since the commencement of the Acts for the Registration of Births and Deaths and of Roman Catholic Marriages in 1864.

TABLE II.—NUMBER OF SEARCHES made; number of CERTIFICATES issued, and Amount received as FEES for SEARCHES, &c., at the GENERAL REGISTER OFFICE, DUBLIN, during the 40 years 1864-1903.

Years	Annual Number of Searches in the Registers.	Annual Number of Certificates	Amount received as Fees for Searches, &c., and paid into His Majesty's Exchequer	Years	Annual Number of Searches in the Registers	Annual Number of Certificates	Amount received as Fees for Searches, &c., and paid into His Majesty's Exchequer
			£ s. d.				£ s. d.
1864,	15	8	1 10 6	1884.	1,254	966	185 3 0
1865,	41	20	4 12 0	1885.	1,412	1,116	212 8 0
1866,	55	34	7 0 0	1886,	1,527	1,173	225 7 4
1867,	46	26	5 12 0	1887.	1,693	1,307	251 7 0
1868,	69	42	9 13 0	1888,	1,778	1,404	269 6 0
1869,	80	34	8 13 0	1889,	1,986	1,561	297 4 6
1870.	93	54	11 10 0	1890.	2,448	2,042	383 2 9
1871,	112	67	14 6 8	1891.	2,815	2,297	433 1 6
1872,	120	76	15 14 0	1892.	3,209	2,534	489 17 0
1873,	100	106	21 14 0	1893.	3,559	2,733	532 4 2
1874	166	107	22 6 6	1894,	3,492	2,878	512 7 0
1875,	244	166	33 15 0	1895	3,482	2,618	508 6 0
1876,	270	185	36 16 0	1896,	4,046	3,103	596 10 6
1877,	312	202	42 14 0	1897.	3,917	2,960	572 3 0
1878,	391	286	55 15 0	1898	4,132	3,207	613 1 2
1879,	522	399	78 0 0	1899.	4,133	3,201	610 13 8
1880.	753	536	114 7 0	1900	4,558	3,481	672 7 3
1881.	743	583	111 8 6	1901,	4 843	3,733	718 18 0
1882.	852	658	129 11 0	1902,	4 871	3,719	716 16 6
1883.	1,036	773	149 1 6	1903.	4,944	3,796	731 12 6

During the financial year ended 31st March last, 641 cases were reported of offences against the Acts administered by this Department. On careful inquiry into the circumstances, prosecutions were ordered to be instituted in 73 cases. In 43 of these the parties were convicted and punished; in 27 the proceedings were abandoned, the parties (in most instances) paying the costs of court and complying with the law; and in 3 cases the summons was dismissed.

The cases dealt with included the following offences:—Neglect to Register Births; neglect to Register Deaths; neglect to furnish Certificate of Marriage; failure of Coroner to furnish Certificate of Inquest within statutory time; giving false information when registering births and deaths.

To meet legal charges a sum of £120 was provided in the estimates. The total cost of the legal service of the Department during the year was £84 5s. 0d., of which sum £69 14s. 6d. was paid for local professional assistance, and £6 18s. 0d. for mileage to the Registrars.

Pnnted image digitised by the University of Southampton Library Digitisation Unit

TABLE III.—Showing, for each PROVINCE and COUNTY in IRELAND, the respective RATES per 1,000 of the POPULATION,* represented by the MARRIAGES, BIRTHS, and DEATHS Registered during the Year 1903.

PROVINCES AND COUNTIES	Annual Rate per 1,000 of the Population, represented by		
	Marriages	Births	Deaths
IRELAND	5·2	23·1	17·5
PROVINCES			
I LEINSTER	5·5	23·0	19·4
II MUNSTER	4·8	21·9	16·1
III ULSTER	5·7	24·2	18·1
IV CONNAUGHT	3·9	20·7	14·0
I. LEINSTER.			
Carlow	4·4	20·3	18·4
Dublin	5·7	19·5	17·8
Dublin Co Borough	7·7	31·5	25·2
Kildare	4·9	22·0	17·4
Kilkenny	4·1	19·8	17·7
King's	4·3	19·4	16·9
Longford	4·3	18·8	15·6
Louth	4·7	20·7	18·4
Meath	3·9	19·7	16·6
Queen's	3·6	18·8	16·0
Westmeath	4·7	19·6	16·9
Wexford	4·9	21·3	18·3
Wicklow	4·9	21·3	16·4
II. MUNSTER			
Clare	3·8	19·8	13·5
Cork Co and Co Borough	5·3	22·5	16·2
Kerry	4·7	23·6	13·5
Limerick Co and Co Borough	5·1	22·4	17·2
Tipperary, North Riding	4·1	18·5	15·7
Tipperary, South Riding	4·6	21·2	13·7
Waterford Co and Co Borough	4·5	21·3	19·1
III ULSTER			
Antrim	5·5	23·7	17·2
Armagh	5·1	22·9	19·7
Belfast Co Borough	7·6	32·2	20·8
Cavan	4·0	18·4	16·3
Donegal	4·9	21·6	15·6
Down	5·4	23·1	18·3
Fermanagh	3·9	19·7	14·5
Londonderry Co and Co Borough	5·8	23·0	18·2
Monaghan	4·6	18·9	18·2
Tyrone	4·8	19·0	17·5
IV CONNAUGHT.			
Galway	3·5	21·1	14·7
Leitrim	4·4	18·2	13·5
Mayo	4·1	22·8	13·3
Roscommon	3·8	17·9	13·1
Sligo	4·0	19·9	15·5

MARRIAGES.

The Marriages registered during the year amounted to 22,992, being equal to 5·21 per 1,000 of the estimated population,* a rate which is 0·03 above that for the previous year, 0·25 above the average for the ten years 1893-1902, and higher than the rate for any of these years.

Of the 22,992 Marriages registered during last year, 16,095 were between Roman Catholics; 3,669 were celebrated according to the rites and ceremonies of the Church of Ireland; 2,358 were in Presbyterian Meeting-houses; 499 in "Registered Buildings" belonging to various religious denominations; only 350 by civil contract in the Registrars' offices; 8 were according to the usages of the Society of Friends; and 13 according to the Jewish rites.

The Roman Catholic Marriages are equal to a rate of 4·91 per 1,000 of the estimated number of Roman Catholics, being 0·35 over the corresponding average rate for the preceding ten years, and higher than the Roman Catholic Marriage rate for any of these years; and the other Marriages represent a rate of 6·06 per 1,000 of all persons other than Roman Catholics in the population, this rate being 0·01 under the corresponding average rate.

Of the 3,669 Marriages according to the rites of the Church of Ireland, 32 were by special licence, 3,151 by licence, 457 after the publication of banns, 6 on Registrar's certificate, and in 23 instances there was no information afforded as to which of these methods was adopted.

* The rates for the total of Ireland and for the County Boroughs of Dublin and Belfast are based on the estimated population in the middle of the respective years, those for Provinces for the years 1900-1903, and for Counties for the year 1903 on the population according to the Census of 1901, and those for the Provinces for the years 1894-1899 on the population according to the Census of 1891. The Provinces and Counties adopted for 1899-1903 are the areas as constituted after alterations made under the Local Government (Ireland) Act, 1898.

Printed image digitised by the University of Southampton Library Digitisation Unit

TABLE IV.—**Marriages** registered in Ireland in 1903, and in each of the previous ten years, according to the **modes of celebration**; with the rate per 1,000 of the population represented:—

Years	Marriages registered under 7 & 8 Vic., cap. 81							Roman Catholic Marriages	Total Marriages Registered	Rate per 1,000 of estimated corresponding Population represented by		
	According to the Rites of the Church of Ireland	In Registered Presbyterian Meeting-houses	In Registered Buildings	In the Registrars' Offices	Society of Friends	Jews	Total.			Marriages under 7 and 8 Vic., cap. 81	Roman Catholic Marriages	Total Marriages
1893	3,546	2,295	385	375	11	10	6,622	15,092	21,714	5·84	4·54	4·71
1894,	3,582	2,373	470	362	8	12	6,807	14,795	21,602	6·03	4·28	4·71
1895,	3,817	2,461	489	400	10	5	7,182	15,938	23,120	6·40	4·64	5·07
1896	3,980	2,436	492	388	8	18	7,322	15,733	23,055	6·25	4·67	5·08
1897,	3,881	2,492	529	364	11	6	7,283	15,638	23,391	6·21	4·65	5·05
1898,	3,625	2,509	511	390	9	10	7,054	15,526	22,580	6·05	4·63	5·00
1899,	3,665	2,405	587	373	12	15	7,055	15,256	22,311	6·08	4·57	4·96
1900,	3,297	2,295	549	376	10	8	6,535	14,795	21,330	5·67	4·46	4·77
1901,	3,542	2,480	555	368	13	3	6,961	15,603	22,564	6·05	4·57	5·06
1902,	3,633	2,441	565	382	5	7	7,033	15,916	22,949	6·15	4·84	5·18
Average 1893-1902	3,652	2,419	513	380	10	9	6,983	15,429	22,412	6·07	4·56	4·96
1903,	3,669	2,358	499	350	8	13	6,897	16,095	22,992	6·06	4·91	5·21

During the year 1903 there were issued by the Registrars 739 Licences for Marriages in Registered Buildings and in the Registrars' Offices.

In the following summary the number of Marriage Licences issued by the licensing Ministers of the several Presbyterian bodies is given.

Presbytery or Synod	Number of Licensing Ministers on 31st December, 1903.	Number of Registered Meeting-houses on 31st December, 1903.	Number of Licences Issued.
1. General Assembly of the Presbyterian Church in Ireland	152	594	2,176
2. Remonstrant Synod of Ulster	10	19	32
3. Presbytery of Antrim	6	10	23
4. United Presbytery or Synod of Munster	2	2	1
5. Presbytery of Ireland (United Free Church of Scotland)	6	9	13
Total	176	634	2,245

There being no civil restrictions as to the time or place for celebrating marriages between Roman Catholics in Ireland, a registration of the churches and chapels of the Roman Catholic Church is not necessary for the purposes of this office; but with reference to other religious bodies, a record is kept of the places of Divine worship in which marriages may lawfully be solemnized without special licence, and from this it appears that, on the 31st December, 1903, there were 1,488 churches and chapels of the Church of Ireland, 634 registered Presbyterian Meeting-houses, and 400 "Registered Buildings" belonging to various religious denominations. Compared with the previous year, these numbers show no change as regards the Church of Ireland, an increase of 12 in the number of Presbyterian Meeting-houses, and a decrease of 2 in the total number of "Registered Buildings."

The several religious bodies having "Registered Buildings" in 1903 is shown in the following statement.

Denominations	No. of Places of Worship	Denominations.	No. of Places of Worship.	Denominations.	No. of Places of Worship
Methodists,	247	Methodists, New Connexion,	7	Non-Subscribing Christians,	1
Reformed Presbyterians,	39	"The Catholic Apostolic Church,"	2	"Undenominational,"	1
Independents, or Congregationalists	27	Non-Subscribing Unitarians,	2	Jews,	1
Baptists,	26	Unitarians,	1		
Christian Brethren,	16	Covenanters,	1		
Moravians, or United Brethren,	9	Welsh Presbyterians,	1		
Seceders,	8	United Original Seceders,	1		
Salvation Army,	9	"Protestant Dissenters,"	1	Total,	400

Of the 22,992 marriages registered during the year 1903, there were recorded—in the first quarter, 7,140; in the second, 5,335; in the third, 5,362; and in the last, 5,155.

Printed image digitised by the University of Southampton Library Digitisation Unit

The marriages of bachelors with spinsters constitute 88·9 per cent. of the total; those of widowers and spinsters, 6·9 per cent.; of bachelors and widows, 2·6 per cent.; and of widowers and widows, 1·6 per cent. Thus 8·5 per cent. of the men married were widowers, and 4·2 per cent. of the women were widows; and in 11 instances, in every 100 marriages, one or both of the contracting parties had been in the married state before.

TABLE V.—Showing, by QUARTERLY PERIODS, the number of MARRIAGES registered in Ireland in each of the eleven years 1893-1903, and the average number for the ten years 1893-1902, distinguishing the number of Roman Catholic Marriages registered under the 26 & 27 Vic., cap. 90, and of Protestant and other marriages under the 7 & 8 Vic., cap. 81.

YEAR.	MARRIAGES.														
	Roman Catholic					Others					Total				
	Quarter ending the last day of				Total.	Quarter ending the last day of				Total.	Quarter ending the last day of				Total
	Mar.	June	Sep	Dec		Mar	June.	Sep.	Dec		Mar.	June.	Sep	Dec	
1893	5,251	3,567	3,136	3,138	15,092	1,526	1,616	1,715	1,765	6,622	6,777	5,183	4,851	4,903	21,714
1894	4,574	3,712	3,242	3,267	14,795	1,494	1,589	1,866	1,838	6,807	6,068	5,301	5,128	5,105	21 602
1895,	5,993	3,294	3,232	3,419	15,938	1,474	1,727	1,960	2 021	7,182	7,467	5,021	5,192	5,440	23,120
1896,	5,745	3,599	3,263	3,126	15,753	1,519	1 852	1,957	1,994	7,322	7,264	5,451	5,220	5,120	23,055
1897,	6,141	3,057	3,244	3,196	15,638	1,462	1,840	1,991	1,960	7,253	7 603	4,897	5,235	5,156	22,891
1898,	5,761	3,287	3,260	3,218	15,526	1 993	1,766	1,899	1,996	7,054	7 154	5,053	5,159	5,214	22,580
1899	5,135	3,633	3,297	3,191	15,256	1,436	1,837	1,909	1,873	7,055	6,571	5,470	5,206	5,064	22,311
1900,	5,094	3,234	3,173	3,294	14,795	1,211	1,612	1,851	1,861	6,535	6 305	4,846	5,024	5,155	21,330
1901,	5,465	3,471	3,331	3,336	15,603	1,252	1,742	2,054	1,813	6,961	6,817	5,213	5,385	5,149	22,564
1902,	5,263	3,744	3,506	3,403	15,916	1,530	1,633	1,920	1,950	7,033	6,793	5,377	5,426	5 353	22,949
Average for ten years, 1893-1902	5,442	3,460	3,268	3,259	15,429	1,440	1,721	1,915	1,907	6,983	6 882	5 181	5,183	5,166	22,412
1903,	5,686	3,643	3,401	3,365	16 095	1,454	1,692	1,961	1,790	6,897	7,140	5,335	5 362	5,155	22,992
Equivalent annual rate per 1,000 living — Average, 1893 1902,	6·4	4·1	3·9	3·9	4·6	5·1	6·0	6·7	6·7	6·1	6·1	4·6	4·6	4·6	5·0
1903	6·9	4·4	4·2	4·1	4·9	5·0	5·9	6·9	6·3	6·1	6·5	4·8	4·9	4·7	5·2

A complete record of the ages of the persons married would be valuable; it is therefore a matter for regret that in the great majority of instances the ages are not stated. The requirements of the law are technically complied with by the entry in the age column of "minor" or of "full age," as the case may be, and there seems to be a general and increasing inclination to take advantage of this circumstance, as in 1903 the ages of both parties were specified in 3,361 cases only, being less than one-sixth of the total number of marriages. In the year 1865, when 30,802 marriages were registered, the ages of both parties were given in 13,910 instances.

Of 22,992 men married during the year, 362, or 1·57 per cent., were minors; and of the women married 1,495, or 6·50 per cent., were under age.

The highest proportion married under age in 1903 of husbands (2·02 per cent.) was in the province of Leinster, and of wives (7·37 per cent.) in the province of Ulster.

I may add that the per-centage of persons married in Ireland, who were under age, is very far below the corresponding rates in England and Scotland.

The signatures of the contracting persons, as seen in the marriage registers or certificates, afford a rough test of the progress of elementary education. In the year 1903, 20,450, or 88·9 per cent., of the husbands, and 20,889, or 90·9 per cent., of the wives, wrote their names, and the remainder signed by marks.

Printed image digitised by the University of Southampton Library Digitisation Unit

A considerable improvement is apparent from these figures when compared with the corresponding results in the first of the preceding ten years, the per-centage of persons married in 1893 who wrote their names, being—men 82·0, and women 82·7; and they exhibit a great advance when compared with the per-centage for the year 1864, when the general registration of marriages in Ireland was established, in which year but 61 in every 100 men, and 50 in every 100 women married, wrote their names.

The per-centages range for the several provinces last year, for men, from 84 in Connaught, to 91 in Munster and Leinster; and, for women, from 88 in Connaught to 93 in Munster.

In 876 cases both of the persons married signed the register by "mark," and in 2,893 the register was thus signed by either the husband or the wife, so that in 3,769 cases, or 16·4 per cent. of the total number of marriages, one or both of the parties signed by mark; and in 19,223 or 83·6 per cent., *both* parties wrote their names.

In the following Table the proportion per cent. of persons married in each of the eleven years 1893-1903, who wrote their names in the registers or certificates; of minors; of widowers; and of widows; is given for Ireland, and for each of the four provinces.

TABLE VI.—Showing, as regards the **Marriages** in Ireland, and in each of the Four Provinces, during the years 1893—1903, the proportion per cent. of Persons who **signed their names,** of Persons **not of Full Age,** and of **Re-marriages.**

Provinces, &c		Signed their Names in Writing		Persons not of Full Age		Re marriages	
						Widowers	Widows
		Of 100 Men Married	Of 100 Women Married	Of 100 Men Married	Of 100 Women Married	Of 100 Men Married	Of 100 Women Married
IRELAND.	1893,	82 0	82.7	1 53	5 21	10 36	5 01
	1894,	82 9	83 5	1.33	9.14	10 79	4 95
	1895,	83 0	84.3	1 99	8.68	10.12	4.82
	1896,	83.9	85 5	2 08	8.69	9.95	4.47
	1897,	84.9	86 7	1 87	8.31	9 64	4 45
	1898,	86 0	87.3	1.66	7 89	9 77	4 40
	1899,	86 8	88.6	1 74	7.32	9 52	4 46
	1900,	86.8	88.8	1 56	6 84	9.33	4 38
	1901,	87 6	90.2	1.53	6 83	9 55	4 60
	1902,	88 5	90.6	1.47	6 14	9.19	4 43
	1903,	88 9	90 9	1 57	6 50	8 51	4 18
LEINSTER,	1893,	85 1	87 4	1 77	8.09	9.84	5.29
	1894,	85 2	87 4	2 26	10 10	10.25	5.97
	1895,	86 4	88.9	2 39	8.57	9 81	6 09
	1896,	86 2	89 3	2 59	9 21	9 94	5 51
	1897,	87 0	88.3	2 43	8 70	8 89	5 59
	1898,	87 4	90 3	2.03	8 01	9 39	5 46
	1899,	89 2	91 1	2 31	7 91	8 60	5 84
	1900,	89 3	81 7	1 79	6 88	8.78	5 38
	1901,	88 8	91 9	1 87	6 98	9 12	5 77
	1902,	90 6	92 1	1 61	6 00	8 74	5 76
	1903,	90 7	92 4	2 02	6 36	8 22	5 26
MUNSTER,	1893,	83 7	84 3	1 40	6 95	9 73	5 23
	1894,	86 0	86 0	1.45	7 16	9 23	4 71
	1895,	84 9	87 9	1 18	6 06	9 06	4 33
MUNSTER—*continued*	1896,	86 2	88 6	1.19	7.23	9.43	4 19
	1897	86 5	90 2	1.11	6.68	8.82	4 26
	1898,	89.0	90.2	0.81	5.70	9 30	4 55
	1899,	88 7	91.8	1 15	5 05	9.09	4 08
	1900,	89 2	92 1	0 95	5 24	8 44	3 73
	1901,	89 7	92 7	1.05	5 17	8 59	4.07
	1902,	90.7	92 4	0 92	4 97	7.57	4.07
	1903,	91 1	93 4	0 98	5 28	7 26	3 82
ULSTER.	1893,	80 8	79 3	2 09	9 03	12 33	4 79
	1894,	81 9	80.9	2 07	9.64	11 98	4.40
	1895,	81 5	80 8	2 44	10.60	11 09	4 53
	1896,	82.9	82 3	2.33	9.45	10 85	3.88
	1897,	84 2	84 1	2 22	9 38	10 85	4 10
	1898,	85 0	84 1	2 04	9.29	10 37	3 84
	1899,	85 6	85.2	1 90	8 68	10 51	3.91
	1900,	85 5	86 3	1 96	8 22	10.29	4.34
	1901,	87.0	88.1	1 87	8 10	10 71	4.34
	1902,	87 5	86 3	1 91	7 32	10 77	4 69
	1903,	88.0	89 0	1.87	7 37	9.56	3.92
CONNAUGHT.	1893,	75.4	78.8	1 78	8 14	8 65	4 63
	1894,	74.7	78 6	1 52	8 75	9 83	4 82
	1895,	76 3	81 2	0 91	7 12	8.46	3 66
	1896,	79.8	81 6	1 59	7.36	7.88	4 16
	1897,	78.5	83 5	0 61	8 56	9'01	3 16
	1898,	79 6	85 7	0.90	6 40	9 32	3 48
	1899,	81 0	87.9	0.77	5.29	9 08	4 22
	1900,	81 2	88 6	0 64	4.65	9 92	3 25
	1901,	82 4	88 5	0.43	5 20	8 33	3 75
	1902,	82.4	88 3	0 63	4 18	7 24	3 04
	1903,	83 8	88.3	0 64	4.80	7 94	3 10

Pnnted image digitised by the University of Southampton Library Digitisation Unit

The marriages registered in proportion to population at all ages, were most numerous in the province of Ulster, in which, however, the rate was only 5·7 per 1,000 of the population, according to the Census of 1901; Leinster comes next with 5·5 per 1,000; Munster third, with 4·8 per 1,000; and Connaught last, the rate being 3·9 per 1,000.

The highest County, or County Borough, marriage rate (7·7 per 1,000 of the population) was in the County Borough of Dublin; and the lowest 3·5 in Galway County. Between these the most favourable rates were 7·6 for the County Borough of Belfast, 5·8 for Londonderry County and County Borough, and 5·7 for Dublin County; and the least so 3·6 for Queen's County, and 3·8 for Clare and Roscommon Counties, respectively.

BIRTHS.

The births registered during the year 1903 amounted to 101,831—52,173 boys and 49,658 girls, or 105·1 of the former to every 100 of the latter—the rate afforded in proportion to the estimated population being 1 in 43·3, or 23·1 per thousand, which is equal to the average rate per 1,000 for the ten years, 1893-1902.

Of the 101,831 children whose births were registered in Ireland during the year 1903, 99,228, or 97·4 per cent. were legitimate, and 2,603, or 2·6 per cent., were illegitimate, being equal to the corresponding average per-centages for the preceding 10 years. These results compare favourably with the returns for most other countries.

Of the children born in wedlock during the year, 50,797 were males, and 48,431 females, being 104·9 of the former to every 100 of the latter; and of the illegitimate children 1,376 were males, and 1,227 females, or 112·1 boys to 100 girls.

It appears from Table VII that the per-centage of children born in Ulster who were illegitimate, was 3·3; in Leinster, 2·6; in Munster, 2·3; and in Connaught 0·5.

TABLE VII.—The Per-centage of **Legitimate** and of **Illegitimate** Births registered in Ireland during the years 1899-1903 by Provinces

Provinces	Proportion per cent of Legitimate Births					Proportion per cent of Illegitimate Births				
	1899	1900	1901	1902	1903	1899	1900	1901	1902	1903
IRELAND	97·4	97·3	97·4	97·4	97·4	2·6	2·7	2·6	2·6	2·6
LEINSTER	97·5	97·5	97·3	97·2	97·4	2·5	2·5	2·7	2·8	2·6
MUNSTER	97·7	97·7	97·8	97·6	97·7	2·3	2·5	2·2	2·4	2·3
ULSTER	96·6	96·4	96·6	96·6	96·7	3·4	3·6	3·4	3·4	3·3
CONNAUGHT	99·3	99·5	99·3	99·3	99·5	0·7	0·5	0·7	0·7	0·5

The respective total birth-rates for the provinces in 1903 were—for Leinster, 23·0 per 1,000 of the population in 1901; Munster, 21·9; Ulster, 24·2; and for Connaught, 20·7.

The four highest birth-rates were in Belfast County Borough, 32·2; Dublin County Borough, 31·5; Antrim County; 23·7; and Kerry County, 23·6. The lowest rates were —Roscommon County, 17·9; Cavan County, 18·4; Tipperary N.R., 18·5; and Queen's, 18·8.

Pnnted image digitised by the University of Southampton Library Digitisation Unit

Of the total births, 51·5 per cent. were registered in the first six months of the year (181 days), and 48·5 per cent. in the second half of the year (184 days).

In the first quarter the number registered was 25,763; in the second, 26,634; in the third, 25,017; and in the fourth, 24,417.

DEATHS.

The deaths registered during the year (77,358), are equal to 1 in 57, or 17·5 per 1,000 of the estimated population. The deaths of males number 38,308, and those of females 39,050, the rate per 1,000 males and 1,000 females, respectively, being 17·5.

The death-rate (17·5) is equal to the rate for the year 1902, but is 0·6 below the average rate for the preceding ten years.

According to custom many of the Registrars furnished with their Quarterly Reports valuable notes on the sanitary condition of their respective districts. These notes were published in the Quarterly Returns issued from this Department, and it is to be hoped that they received the serious attention of the various Local Authorities entrusted with the administration of the Public Health Acts.

The recorded death-rates for the four provinces show, that for Connaught to be 14·0; for Munster 16·1; for Ulster, 18·1; and for Leinster, 19·4 per 1,000 of their respective populations in 1901.

The five County, or County Borough, areas having the lowest registered mortality are—Roscommon County, 13·1; Mayo, 13·3; and Leitrim, Kerry and Clare, 13·5 respectively.

Those in which the rate was highest are—Dublin County Borough, 25·2; Belfast County Borough, 20·3; Armagh County, 19·7; Waterford County and County Borough, 19·1; and Tipperary S.R., 18·7.

The deaths registered in the first half of the year generally outnumber those in the second. In 1903, 56·0 per cent. of the total deaths were registered in the six months, January to June inclusive; and 44·0 per cent. in the remaining six months of the year.

The annual rates represented by the deaths registered in each quarter are as follow:—First quarter, 20·9 per 1,000 of the population; second, 18·4; third, 14·4; and fourth, 16·5. The rates for the first, second, third and fourth quarters are 0·8, 0·4, 0·6 and 0·4 below the corresponding average rates for the respective quarters in the ten years 1893-1902.

From the table on pp. 162–171 *it will be seen that of the* 77,358 *deaths registered during the year,* 2,886 *took place in Infirmaries and General and Special Hospitals*; 1,421 *in Public Lunatic Asylums*; 10,118 *in Workhouses and Workhouse Hospitals*; *and* 62,933 *were of persons who died "At their Own Homes, &c." As in former Reports a Table (see pages* 172–3) *is given showing like information for those Registrars' Districts in which the principal Urban Districts in Ireland are situated.*

The deaths in "Infirmaries and General and Special Hospitals" constitute 3·7 per cent. of the total number, the per-centages for the four provinces varying from 0·7 in Connaught to 8·6 in Leinster. Thirteen per cent. of the deaths registered occurred in Workhouses or Workhouse Hospitals, the respective per-centages for the provinces being—Leinster 15·8; Munster, 17·9; Ulster, 9·4; and Connaught, 8·8.

Pnnted image digitised by the University of Southampton Library Digitisation Unit

Printed image digitised by the University of Southampton Library Digitisation Unit

DIAGRAM No. 2.—Mortality from Twenty-two of the Principal Causes of Death, in Ireland, in the Year 1903.

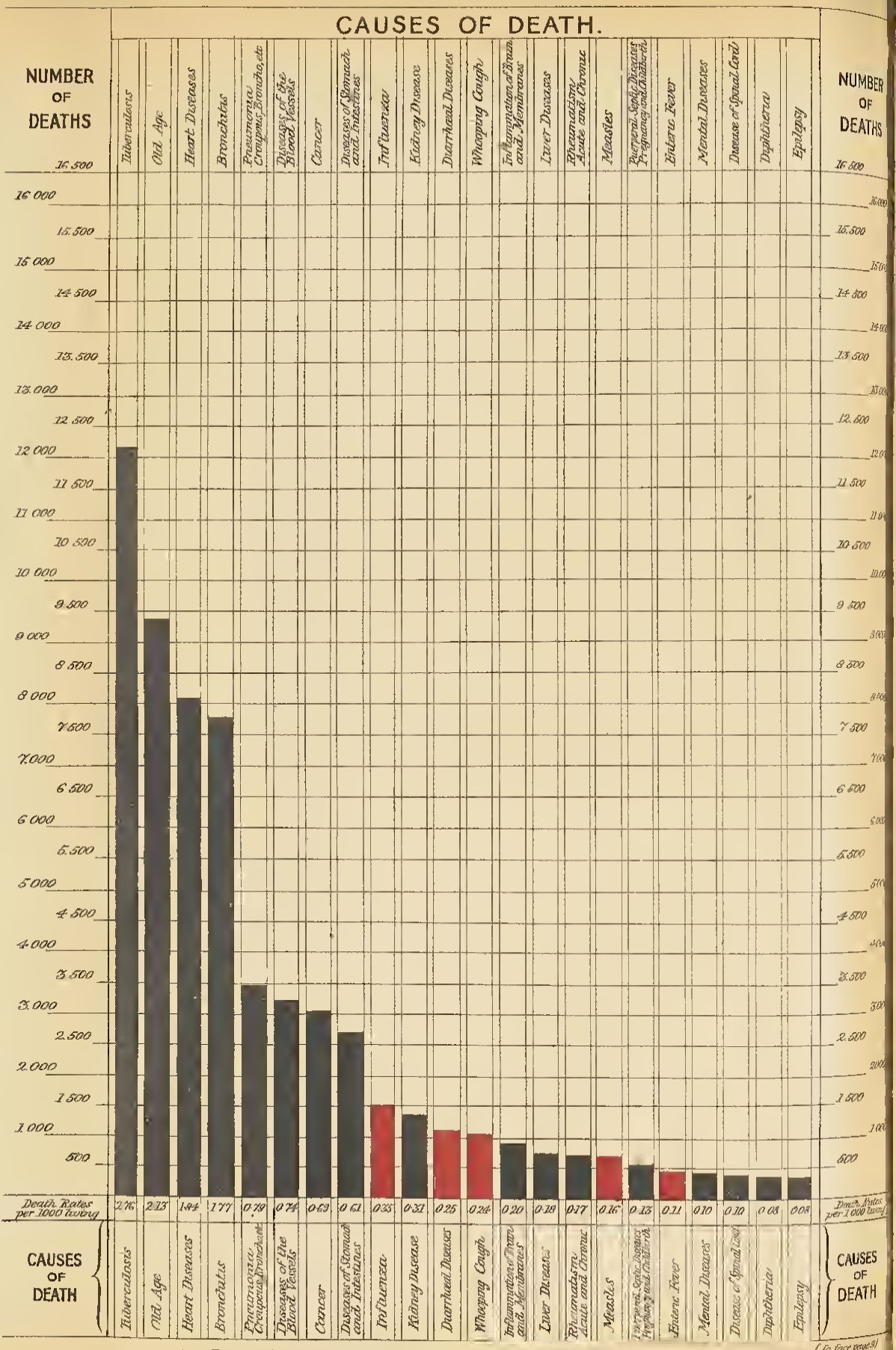

(To face page 8)

Printed image digitised by the University of Southampton Library Digitisation Unit

TABLE VIII.—Showing, by QUARTERLY PERIODS, the number of BIRTHS and DEATHS registered in Ireland in each of the eleven years, 1893-1903, and the average number for the ten years, 1893-1902.

YEARS	BIRTHS.					DEATHS				
	Quarter ending the last day of				Total.	Quarter ending the last day of				Total.
	March	June.	Sept	Dec		March	June.	Sept.	Dec	
1893,	27,204	28,320	26,098	24,460	106,082	22,764	20,313	17,628	21,916	82,621
1894,	27,830	27,662	24,802	25,060	105,354	26,769	21,370	16,566	18,823	83,526
1895,	27,724	27,599	26,182	24,608	106,113	26,033	22,304	17,018	19,040	84,395
1896,	27,267	28,106	26,482	25,764	107,641	21,129	19,161	16,128	19,282	75,700
1897,	26,157	27,525	26,206	24,776	106,664	26,012	21,860	17,503	18,464	83,839
1898,	27,099	27,751	26,142	24,465	105,457	24,443	22,384	17,222	18,355	82,404
1899,	25,871	27,595	25,745	24,689	103,900	21,836	20,932	17,636	19,295	79,699
1900,	26,373	27,058	24,983	23,045	101,459	21,202	22,045	16,161	18,198	87,606
1901,	25,940	26,166	25,142	23,728	100,976	23,265	21,468	16,754	17,632	79,119
1902,	25,836	26,604	25,173	24,248	101,863	21,647	20,492	16,157	19,380	77,676
Average for ten years, 1893–1902	26,930	27,439	25,696	24,486	104,551	24,510	21,233	16,897	19,039	81,679
1903,	25,763	26,634	25,017	24,417	101,831	23,040	20,263	15,835	18,230	77,358
Equivalent annual rate per 1,000 living.—										
Average, 1893–1902,	23·8	24·3	22·7	21·7	23·1	21·7	18·8	15·0	16·9	18·1
1903,	23·3	24·1	22·7	22·1	23·1	20·9	18·4	14·4	16·5	17·5

CAUSES OF DEATH.

The classification of Causes of Death in this Report is that of the Official Nomenclature of Diseases, 1896, with a few modifications, adopted after consultation with the Registrars-General of England and Scotland.

I submit a Diagram (No. 2) showing the comparative mortality from twenty-two of the principal causes of death in Ireland in 1903. The highest numbers of deaths registered were 12,180 from all forms of tuberculosis, 9,415 from *old age*, 8,132 from heart diseases, and 7,810 from bronchitis, representing, respectively, death rates of 2·76, 2·13, 1·84, and 1·77 per 1,000 of the estimated population.

GENERAL DISEASES

Small-pox.—During the year 1903, forty deaths (22 males and 18 females) from small-pox were registered in Ireland—equal to a rate of 0·009 per 1,000 of the estimated population.

In March quarter 4 deaths from the disease were registered in the County Borough of Dublin; in June quarter 28 deaths were registered in the County Borough of Dublin, and one in the Union of Millstreet, in the County of Cork; and in September quarter the deaths in Dublin County Borough declined to 2, while 2 deaths were registered in the Dublin portion of Rathdown Union, and 3 were registered in Shillelagh Union; no fatality from small-pox was recorded in Ireland during the December quarter of the year.

In the year 1902, one death from small-pox was registered, and in the 10 years preceding, deaths from small-pox were registered as follows:—In 1893, one death; in 1894, 72 deaths; in 1895, 146 deaths; in 1896, 4 deaths; in 1897, 3 deaths; in 1899, one death; in 1900, one death; and in 1901, 2 deaths; no fatality from small-pox was recorded in either of the years 1892 or 1898.

Of the 40 persons who were certified as having died of small-pox in 1903, the returns made by the medical attendants show that 11 deaths of persons, stated to be vaccinated, occurred, and 29 deaths were of persons who are reported "not vaccinated." The latter number includes the deaths of 10 children under 5 years of age.

Printed image digitised by the University of Southampton Library Digitisation Unit

The following TABLE (IX.) shows (1) the Number of Deaths from All Causes, and from with the Average Annual Number for the ten years 1893-1902; and (2) the respective

YEAR.	Total Number of Deaths	CAUSES OF DEATH. A.—GENERAL DISEASES													
		Small pox.	Measles	Scarlet Fever.	Typhus.	Influenza.	Whooping-cough.	Diphtheria.	Simple continued Fever.	Enteric Fever	Diarrhœal Diseases.	Puerperal Septic Diseases	Tuberculous Phthisis and Phthisis.	Tuberculous Meningitis.	Tuberculous Peritonitis and Tabes Mesenterica
(1.) NUMBER															
1893,	82,821	1	1,082	457	227	1,310	1,169	411	139	919	2,207	388	9,869	855	971
1894,	83,528	72	1,215	589	233	2,032	1,242	381	161	783	1,158	463	9,626	611	958
1895,	84,395	146	301	590	192	1,896	1,047	305	122	760	1,709	330	9,768	1,159	924
1896,	75,700	4	516	752	129	729	1,040	323	133	716	1,563	258	9,051	1,131	799
1897,	83,839	3	1,070	522	121	1,535	1,851	339	79	998	1,641	237	9,748	1,158	1,023
1898,	82,404	—	316	325	223	2,277	1,588	373	100	1,284	2,018	188	9,678	1,210	1,073
1899,	79,699	1	1,532	205	117	1,716	988	379	73	890	2,303	219	9,460	1,242	1,047
1900	87,606	1	640	245	128	4,677	689	362	79	769	1,772	236	10,076	749	1,026
1901,	79,119	2	459	205	92	1,381	1,123	376	86	829	1,692	230	9,543	661	1,027
1902,	77,676	1	1,076	186	83	1,258	1,002	421	52	613	1,130	220	9,460	647	615
Average—ten years 1893-1902,	81,679	23	821	409	155	1,881	1,174	367	102	856	1,739	277	9,625	942	946
1903,	77,358	40	686	210	77	1,553	1,062	375	46	480	1,095	233	9,559	748	529
(2.) RATES PER 100,000 OF															
1893,	1797.5	0.0	23.5	9.9	4.9	28.4	25.4	8.9	3.0	19.9	47.9	8.4	214.2	18.6	21.1
1894,	1820.1	1.6	26.5	13.0	5.1	44.3	27.1	8.3	3.5	17.1	25.2	10.1	209.7	13.3	20.9
1895,	1860.8	3.2	6.6	12.9	4.2	41.6	23.0	6.7	2.7	16.7	37.5	7.2	214.2	25.4	20.3
1896,	1666.7	0.1	11.4	16.6	2.8	16.0	22.9	7.1	2.9	15.8	34.4	5.7	199.3	24.9	17.6
1897,	1850.8	0.1	25.6	11.5	2.7	33.9	40.9	7.5	1.7	22.0	40.6	5.2	215.2	25.5	22.6
1898,	1823.7	—	7.0	7.2	4.9	50.4	35.1	8.3	2.2	28.4	44.7	4.2	214.2	26.8	23.7
1899,	1779.1	0.0	34.0	4.5	2.6	38.1	21.9	8.4	1.5	19.8	51.1	4.9	210.6	27.6	23.3
1900,	1960.5	0.0	14.3	5.5	2.9	104.7	15.4	8.1	1.8	17.2	39.7	5.3	225.5	16.8	22.9
1901,	1779.7	0.0	10.3	4.6	2.1	31.1	25.3	8.5	1.9	18.6	38.1	5.2	214.8	14.9	23.1
1902	1752.5	0.0	24.3	4.2	1.9	28.4	22.6	9.5	1.2	13.8	25.5	5.0	212.1	14.6	13.9
Average—ten years 1893-1902,	1,807.2	0.5	18.2	9.0	3.4	41.7	26.0	8.1	2.3	18.9	38.5	6.1	213.0	20.8	20.9
1903,	1752.7	0.9	15.5	4.8	1.8	35.2	24.1	8.5	1.0	10.9	24.8	5.3	216.6	16.9	12.0

NOTE.—In the above Table the figures for the years 1902 and 1903
The figures for the years 1893-1901 have been

Printed image digitised by the University of Southampton Library Digitisation Unit

each of the Principal Causes registered in Ireland during each of the eleven years 1893-1903,

Rates per 100,000 of the estimated Population represented by those numbers.

CAUSES OF DEATH.																	
			B.—Local Diseases.								C.	D.	E.—Violent Deaths				Year.
			Diseases of														
Other Forms of Tuberculosis, Scrofula.	Carcinoma, Sarcoma, Cancer, Malignant Disease.	Other General Diseases.	Nervous System.	Heart.	Blood Vessels.	Respiratory System.	Digestive System.	Urinary System.	Pregnancy and Childbirth.	Other Local Diseases.	Other Specified Diseases.	Ill-defined and not Specified Diseases.	Accidental.	Homicidal.	Suicidal.	Execution.	
of Deaths																	
992	2,280	2,658	4,750	8,551	13,714	3,882	1,384	415	708	—		21,627	1,660	63	129	3	1893.
948	2,375	2,616	4,758	8,687	14,139	3,765	1,549	403	826			22,008	1,731	50	138	1	1894.
982	2,298	2,613	4,461	9,351	13,948	3,816	1,606	439	654			22,903	1,875	59	152	1	1895.
1,017	2,497	2,582	4,144	8,132	11,236	3,744	1,442	421	652	—		20,713	1,798	49	129	—	1896.
1,089	2,635	2,718	4,062	8,315	12,857	3,730	1,563	458	569			23,279	1,861	50	128	—	1897.
1,026	2,657	2,606	3,868	8,555	12,093	3,579	1,575	372	572	—		22,851	1,773	67	145	2	1898.
1,059	2,654	2,535	4,048	9,449	12,259	3,719	1,593	382	548			19,198	1,896	36	128	3	1899.
1,008	2,717	3,036	4,705	10,611	15,157	3,651	1,687	414	578			21,178	1,817	79	118	1	1900.
1,056	2,893	2,933	4,338	10,060	15,370	4,065	1,818	394	645	—		17,258	1,766	40	127	2	1901.
1,175	2,861	3,339	4,624	7,701 | 3,141	13,644	4,001	1,788	415	583			15,915	1,597	40	145	3	1902
1,039	2,581	2,764	4,375	9,261	13,242	3,795	1,600	411	634			20,693	1,778	53	134	2	Average 1893-1902.
1,344	3,048	3,029	4,467	8,182 | 3,246	12,946	3,964	1,807	340	540			15,370	1,639	47	144	2	1903
the Estimated Population.																	
21·5	49·5	57·7	103·1	185·6	297·6	84·3	30·0	9·0	15·4			469·4	36·0	1·4	2·8	0·1	1893.
20·7	51·7	57·0	103·7	189·3	308·1	82·0	33·8	8·8	18·0			479·5	37·7	1·1	3·0	0·0	1894
21·5	50·4	57·3	97·6	205·1	305·9	83·7	35·2	9·6	14·3			502·3	41·1	1·3	3·3	0·0	1895.
22·4	53·7	56·8	91·2	180·4	247·4	82·4	31·7	9·3	14·4			456·0	39·6	1·1	2·8	—	1896.
24·0	58·2	60·0	89·7	183·6	283·8	82·3	34·5	10·1	12·6			513·9	41·1	1·1	2·8	—	1897.
22·7	58·8	57·7	85·6	189·3	267·8	79·2	34·8	8·2	12·7			505·7	39·4	1·5	3·2	0·0	1898.
23·5	58·9	56·3	89·9	209·9	272·3	82·6	35·4	8·5	12·2			426·4	42·1	0·8	2·8	0·1	1899.
22·6	60·8	67·9	105·3	224·0	339·2	81·7	37·7	9·3	12·9			473·9	40·7	1·8	2·6	0·0	1900
24·7	65·1	68·0	97·6	239·8	303·7	91·4	40·9	8·8	14·5			388·2	39·7	0·9	2·9	0·0	1901
26·5	64·5	75·3	104·3	173·7 | 70·9	307·8	90·3	40·3	9·4	13·2			359·0	36·0	0·9	3·3	0·1	1902
23·0	57·2	61·2	96·8	205·2	293·1	84·0	35·4	9·1	14·0			457·4	39·3	1·2	2·9		Average 1893-1902.
30·5	69·1	82·2	101·2	184·2 | 73·6	293·3	89·8	40·9	7·7	12·2			348·3	37·1	1·1	3·3		1903

are in accordance with the Official Nomenclature of Diseases, 1896, adjusted as far as possible. See page 9—Causes of Death.

Printed image digitised by the University of Southampton Library Digitisation Unit

TABLE X.—Showing the Number of Deaths from All Causes, and from each of Certain Febrile or Epidemic Diseases registered in the several Provinces of Ireland during each of the ten years, 1894-1903; with the Rates per 100,000 of the Population.*

Localities, Years &c.			Deaths from All Causes	Small pox	Measles	Scarlet Fever (Scarlatina).	Typhus	Influenza	Whooping Cough	Diphtheria	Simple Continued Fever.	Enteric Fever.	Diarrhœal Diseases
Provinces No. of Deaths.	Leinster,	1894,	23,815	70	108	228	35	526	406	51	42	257	314
		1895,	24,327	133	12	140	27	767	268	49	34	196	470
		1896,	21,319	4	21	242	18	243	212	52	42	224	526
		1897,	24,058	2	566	241	22	314	674	126	26	204	545
		1898,	23,524	.	25	156	19	934	408	100	29	277	602
		1899,	23,438	.	745	73	24	525	325	138	13	275	777
		1900,	25,157	.	312	84	29	1,135	210	118	19	192	535
		1901,	23,052	.	63	61	12	496	356	98	20	165	496
		1902,	22,483	.	461	91	14	299	188	159	14	190	360
		1903,	22,337	39	134	111	9	377	239	115	9	160	239
	Munster,	1894,	19,424	.	168	113	95	490	105	39	70	189	260
		1895,	19,204	.	20	106	67	279	270	47	29	133	331
		1896,	17,600	.	51	63	57	152	244	19	48	120	365
		1897,	18,520	.	136	77	39	188	276	60	13	127	361
		1898,	19,085	.	74	64	108	418	478	57	19	144	452
		1899,	17,991	.	458	44	55	258	217	35	17	123	341
		1900,	20,318	.	64	69	31	1,129	152	42	27	102	393
		1901,	17,667	.	46	86	28	207	193	70	17	92	368
		1902,	17,712	.	136	38	27	237	224	76	16	96	287
		1903,	17,304	1	197	32	25	246	293	72	8	87	247
	Ulster	1894,	29,589	2	803	214	48	490	515	266	21	306	522
		1895,	31,090	14	220	298	55	693	393	183	27	361	820
		1896,	27,964	.	380	407	28	246	438	195	17	303	605
		1897,	30,987	.	241	166	25	776	618	139	18	566	848
		1898,	29,771	.	98	82	31	601	500	193	29	825	888
		1899,	29,353	1	297	76	12	622	349	185	20	438	918
		1900,	31,880	1	318	64	30	1,616	287	189	21	431	774
		1901,	29,482	2	355	54	19	438	520	199	42	511	764
		1902,	28,647	1	475	50	12	536	428	170	16	289	431
		1903,	28,648	.	325	51	16	636	408	148	19	206	561
	Connaught,	1894,	10,700	.	117	44	55	530	216	25	28	81	62
		1895,	9,774	.	49	46	43	157	119	26	33	70	88
		1896,	8,917	.	34	40	28	86	146	27	26	69	67
		1897,	10,274	1	67	38	35	257	251	14	22	41	67
		1898,	10,924	.	119	23	65	324	202	23	23	38	76
		1899,	9,017	.	32	12	26	311	97	31	23	54	67
		1900,	10,051	.	47	28	38	797	60	13	13	44	70
		1901,	8,916	.	15	4	33	240	54	9	7	61	64
		1902,	8,834	.	4	7	30	196	162	16	6	38	52
		1903,	9,069	.	90	18	27	294	122	40	11	27	48
Provinces Rate per 100,000 of Population.*	Leinster,	1894,	2,005.0	5.9	9.1	19.2	2.9	44.3	34.2	4.3	3.5	21.6	26.4
		1895,	2,048.1	11.1	1.0	11.8	2.3	64.6	22.6	4.1	2.8	16.5	39.6
		1896	1,786.5	0.3	1.8	20.4	1.5	20.5	17.8	4.4	3.5	18.9	44.3
		1897,	2,025.5	0.2	47.7	20.3	1.9	26.4	56.7	10.6	2.2	22.2	45.9
		1898,	1,980.5	.	2.1	13.1	1.6	78.6	34.3	8.4	2.4	23.3	50.6
		1899,	1,958.2		6.5	0.1	2.0	44.1	27.3	11.6	1.1	23.1	65.2
		1900,	2,182.2		18.4	7.3	2.5	98.5	18.2	10.2	1.6	16.7	46.4
		1901,	1,999.0		5.5	5.3	1.0	43.0	30.9	8.5	1.7	14.3	43.0
		1902,	1,950.2		40.0	7.9	1.2	25.9	16.3	13.8	1.2	16.5	31.2
		1903,	1,937.6	3.4	11.6	9.6	0.8	32.7	20.7	10.0	0.8	13.9	20.7
	Munster	1894	1,656.8	.	10.0	9.6	8.1	41.8	9.0	3.3	6.0	14.4	22.2
		1895,	1,638.0	.	1.7	9.0	5.7	23.8	23.0	4.0	2.5	11.3	28.3
		1896	1,501.2	.	0.9	5.4	4.9	13.0	20.8	4.2	4.1	10.2	31.1
		1897	1,579.7	.	16.7	6.6	3.3	16.0	23.7	5.1	1.1	10.8	30.8
		1898	1,627.9	.	6.3	5.5	9.2	35.7	40.8	4.9	1.6	12.3	38.6
		1899,	1,532.9	.	39.0	3.7	4.7	22.0	18.5	3.0	1.4	10.5	46.1
		1900,	1,906.5	.	5.9	6.4	2.9	104.9	14.1	3.9	2.5	9.5	36.6
		1901	1,641.6	.	4.3	8.0	2.0	19.2	17.9	6.5	1.6	8.6	34.1
		1902,	1,645.8	.	12.6	3.5	2.5	21.1	20.8	7.1	1.5	8.9	26.7
		1903,	1,607.9	0.1	12.7	3.0	2.3	22.9	27.2	6.7	0.7	8.1	23.0
	Ulster	1894,	1,826.7	0.1	49.5	13.2	3.0	29.6	31.8	16.4	1.3	18.9	32.2
		1895,	1,919.4	0.9	13.6	18.4	3.4	42.8	24.3	11.3	1.7	22.3	50.6
		1896,	1,726.4	.	23.5	25.1	1.7	15.2	27.0	12.0	1.0	18.7	37.4
		1897,	1,912.8	.	14.9	10.2	1.5	47.9	38.2	8.6	1.1	34.9	49.4
		1898,	1,837.9	.	6.1	5.1	1.9	37.1	30.9	11.9	1.8	50.9	54.9
		1899,	1,812.1	.	18.3	4.7	0.7	38.4	21.5	11.4	1.2	27.0	56.7
		1900,	2,014.1	0.1	20.1	4.1	1.9	102.1	16.9	11.9	1.3	27.2	48.9
		1901,	1,863.6	0.1	21.2	3.4	1.2	27.7	32.9	12.6	2.7	32.3	48.3
		1902,	1,809.9	.	30.0	3.2	0.8	33.9	27.0	10.7	1.0	18.3	27.2
		1903,	1,809.3	.	20.5	3.2	1.0	40.2	25.8	9.4	1.1	13.0	35.4
	Connaught	1894,	1,476.3	.	16.1	6.1	7.6	74.0	29.8	3.4	3.9	7.8	8.5
		1895,	1,345.9	.	6.8	6.3	5.9	21.7	16.0	3.9	4.4	9.7	12.1
		1896,	1,230.3	.	4.7	5.5	3.6	12.1	20.1	3.7	3.8	9.5	9.2
		1897,	1,417.5	0.1	9.2	5.2	4.8	35.5	38.8	1.9	3.0	5.7	12.0
		1898,	1,383.1		16.4	3.2	9.3	44.7	27.9	3.2	3.2	5.2	10.5
		1899,	1,253.2		4.4	1.7	3.8	43.2	13.5	2.3	3.2	7.5	9.3
		1900,	1,553.6		7.3	4.3	5.9	123.2	9.3	2.0	1.9	6.8	10.9
		1901,	1,378.5		2.3	0.6	5.1	37.1	8.3	1.4	1.1	9.4	9.9
		1902,	1,365.6	.	0.6	1.1	4.6	30.3	25.0	2.5	0.9	5.9	8.0
		1903	1,401.8	.	13.9	2.8	4.2	45.4	18.9	8.2	1.7	4.2	7.4

*The rates for the years 1894-9 for the Provinces are based on the Census of 1891, those for the years 1900-1903 on the Census of 1901. See Note (*) on page 3.

Printed image digitised by the University of Southampton Library Digitisation Unit

Printed image digitised by the University of Southampton Library Digitisation Unit

MEASLES.

DIAGRAM No. 3.—Showing the rate per 10,000 of the Population represented by Deaths from Measles registered in Ireland during each of the years 1871-1903 as compared with England and Scotland.

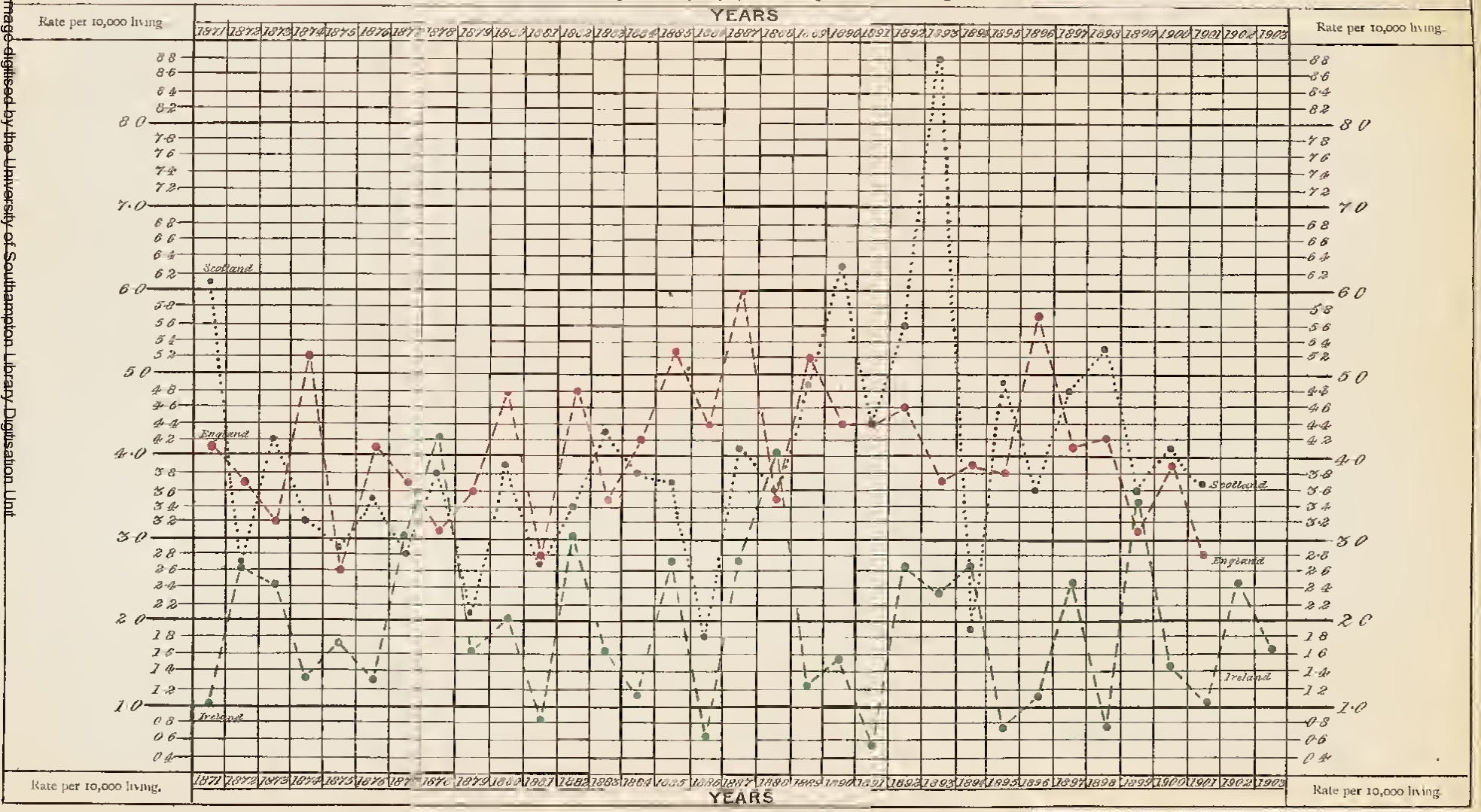

To face page 12

Printed image digitised by the University of Southampton Library Digitisation Unit

Printed image digitised by the University of Southampton Library Digitisation Unit

DIAGRAM No. 4.—Showing the rate per 10,000 of the Population represented by Deaths from Scarlet Fever registered in Ireland during each of the years 1871-1903 as compared with England and Scotland.

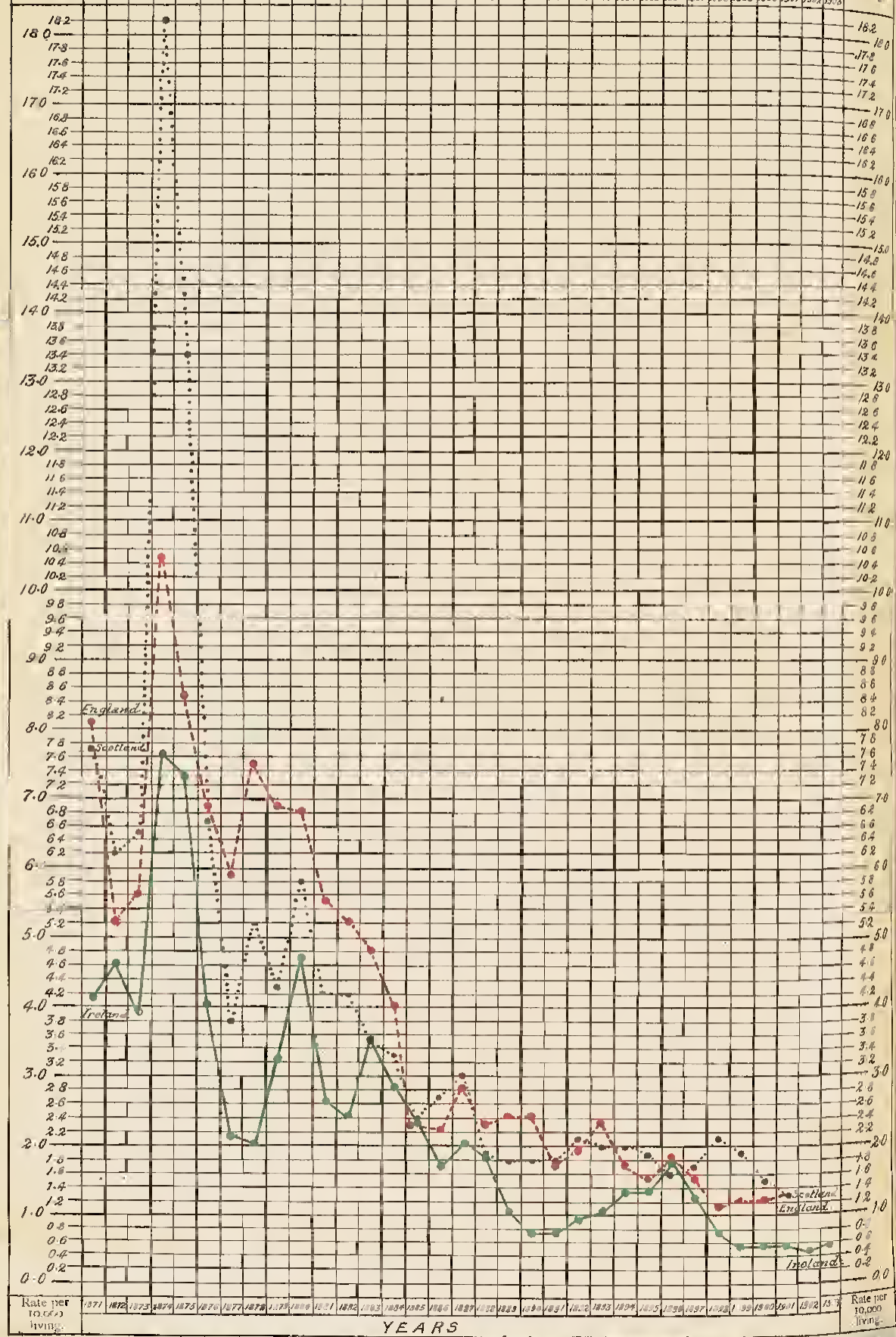

IRELAND ——— ENGLAND - - - - - SCOTLAND .....

To face page 15

Printed image digitised by the University of Southampton Library Digitisation Unit

On a closer examination of the available information bearing on the deaths of 11 vaccinated persons who died from small-pox, it appears that 8 of these were returned as bearing a "faint primary vaccination mark," one as having "one very faint primary mark," one as having "two very faint primary marks," and one as having "two fair primary marks." Included in the 11 deaths of vaccinated persons who died from small-pox there was one death of a woman, who being pregnant, suffered from abortion, and subsequently puerperal septicaemia, and in the case of one man it was stated that he was the victim of tuberculous disease at the time that he was fatally attacked by small-pox.

Chicken-pox.—Thirteen deaths from chicken-pox, 3 of males and 10 of females, were registered during the year.

Measles.—The number of deaths registered from measles was 686, equal to a rate of 0·155 per 1,000 of the estimated population of the country; the rate for the year preceding was 0·243, and the average rate for the 10 years ending 1902 was 0·182 per 1,000.

Of the 686 deaths, 295 males and 260 females were under 5 years of age, together constituting 80·9 per cent. of the total fatalities from measles.

The death rate from measles was 0·116 per 1,000 in Leinster, 0·127 per 1,000 in Munster, 0·205 per 1,000 in Ulster, and 0·139 per 1,000 in Connaught.

Diagram No. 3 shows the rate per 10,000 of the population represented by the deaths from measles in Ireland during each of the years 1871-1903, as compared with England and Scotland. The highest rate reached during those years was 8·8 for Scotland for the year 1893. The highest rate for England was 6·0 for the year 1887, and for Ireland 4·2 for the year 1878, per 10,000 of the population.

Scarlet Fever.—The deaths (210) from scarlet fever (scarlatina) recorded during the year, correspond to a rate of 0·048 per 1,000 of the estimated population of Ireland, being above the rate for the year 1902, viz:—0·042 per 1,000, but 47 per cent. below the average rate, 0·090 per thousand, for the 10 years ending with 1902.

The deaths include 93 males and 117 females. Of the total 95, or 45 per cent. were of children under 5 years of age, and 56, or 27 per cent, were of children between the ages of 5 and 10 years.

Table X. shows that in the Provinces, the highest death rate from scarlet fever in the year 1903, was for Leinster, viz.:—0·096 per 1,000; the rates in the remaining Provinces were—for Ulster, 0·032; for Munster, 0·030; and for Connaught, 0·025 per 1,000 of their respective census populations.

Diagram No. 4 shows the rate per 10,000 of the population represented by the deaths from scarlet fever registered in Ireland during each of the years 1871-1903, as compared with England and Scotland. The highest rate during these years was for 1874, in which year the rate for Scotland was 18·2; for England, 10·5; and for Ireland, 7·6 per 10·000 of the population.

Typhus Fever.—The mortality rate from typhus which had declined from 0·029 per 1,000 of the estimated population in 1900, to 0·021 in 1901, and to 0·019 in 1902, further declined in the period under notice to 0·018 per 1,000.

The total number of deaths from typhus in 1903 was 77, 47 being of males and 30 of females; this total is 50 per cent. below the average for the 10 years preceding.

In the abstracts commencing on pages 162 and 163, particulars regarding the localities in which these deaths were registered are given.

Influenza.—The deaths attributed to "influenza" amounted to 1,553, of which number 767 were of males and 786 of females.

Printed image digitised by the University of Southampton Library Digitisation Unit

The total corresponds to an annual rate of 0·352 per 1,000 of the estimated population, as compared with an average annual rate of 0·417 per 1,000 for the ten years preceding; the highest rate, namely 1·047 per 1,000, being for the year 1900. The rates in the Provinces were 0·454 per 1,000 in Connaught (in which Province a rate of 0·65 per 1,000 was recorded in the County of Leitrim); 0·402 per 1,000 in Ulster (a rate of 0·70 per 1,000 appertaining to the County Donegal); 0·327 per 1,000 in Leinster (in which Province, the highest county rate appears in the King's County, namely, 0·65 per 1,000); and 0·229 per 1,000 in Munster (the highest rate in which Province appears to be 0·39 per 1,000 for the County of Kerry).

The abstracts on pages 138 and 139, indicate that deaths from "influenza," have been registered at all age periods, 163 or rather more than 10 per cent. of the aggregate deaths occurring in children under 5 years of age, and 881 deaths, or about 57 per cent. occurring between the ages of 55 and 85 years.

The localities in which deaths from "influenza" were registered, will be found in the abstracts commencing on pages 162 and 163 of this Report.

Whooping-Cough.—The mortality rate for whooping-cough for the year 1903 is 0·241 per 1,000, the annual average rate for the preceding 10 years being 0·260 per 1,000 of the estimated mean population; the rate for the year 1903 is, however, 0·015 per 1,000 in excess of that for the year 1902. The highest annual death rate from whooping-cough in the 10 years ended 1902, was 0·409 per 1,000 for the year 1897.

The death rate recorded from whooping-cough, in the Province of Connaught, was 0·189 per 1,000 of the census population; in Leinster the rate was 0·207, in Ulster 0·258, and in Munster the highest rate, namely, 0·272 was recorded.

The actual number of deaths registered from whooping-cough, during the year was 1,062, viz. :—490 males and 572 females. Of the total, 990 (459 males and 531 females), or 93 per cent. were under 5 years of age, and 462 (219 males and 243 females), constituting 43·5 per cent. of the total deaths were under 1 year old. The deaths from whooping-cough at ages under 5 years, correspond to a rate of 2·3 per 1,000 of children (male and female) living at that age period.

The death rate from whooping-cough in the County Boroughs, of Londonderry, Cork, Belfast, Dublin, Waterford and Limerick, were respectively, 0·92, 0·56, 0·48, 0·42, 0·34, and 0·16 of their populations; moreover, the death rate from whooping-cough represented by the deaths registered in the towns containing 10,000 inhabitants or upwards in 1891 or 1901, was 0·41 per 1,000, while the rate for the remainder of Ireland, was 0·18 per 1,000 of the census population of 1901.

Diagram No. 5 shows the rate per 10,000 of the population, represented by deaths from whooping-cough, registered in Ireland during each of the years 1871-1903, as compared with England and Scotland. The rate reached 8·4 per 10,000 in Scotland for the year 1872, 7·1 in England for the year 1878, and 4·6 in Ireland for the year 1880.

Diphtheria.—Although the number of deaths from diphtheria, including membranous croup, registered in 1903 declined to 375 from 421 registered in 1902, the total still remained 8 above the average number of deaths registered during the decennial period ending with the year 1902.

The rate represented by the 375 deaths from diphtheria in the year 1903 is 0·085 per 1,000 of the estimated population of Ireland, the highest annual rate for any of the ten years preceding being 0·095 per 1,000 for the year 1902. Of the deaths registered, 148 appertained to the Province of Ulster, including 46 registered in the County Borough of Belfast and 6 in the County Borough of Londonderry; of 115 deaths registered in the Province of Leinster, 59 were registered in the County Borough of Dublin and 6 in the Urban District of Dundalk.

Printed image digitised by the University of Southampton Library Digitisation Unit

Printed image digitised by the University of Southampton Library Digitisation Unit

WHOOPING COUGH.

DIAGRAM No. 5.—Showing the rate per 10,000 of the Population represented by Deaths from Whooping Cough registered in Ireland during each of the years 1871-1903 as compared with England and Scotland.

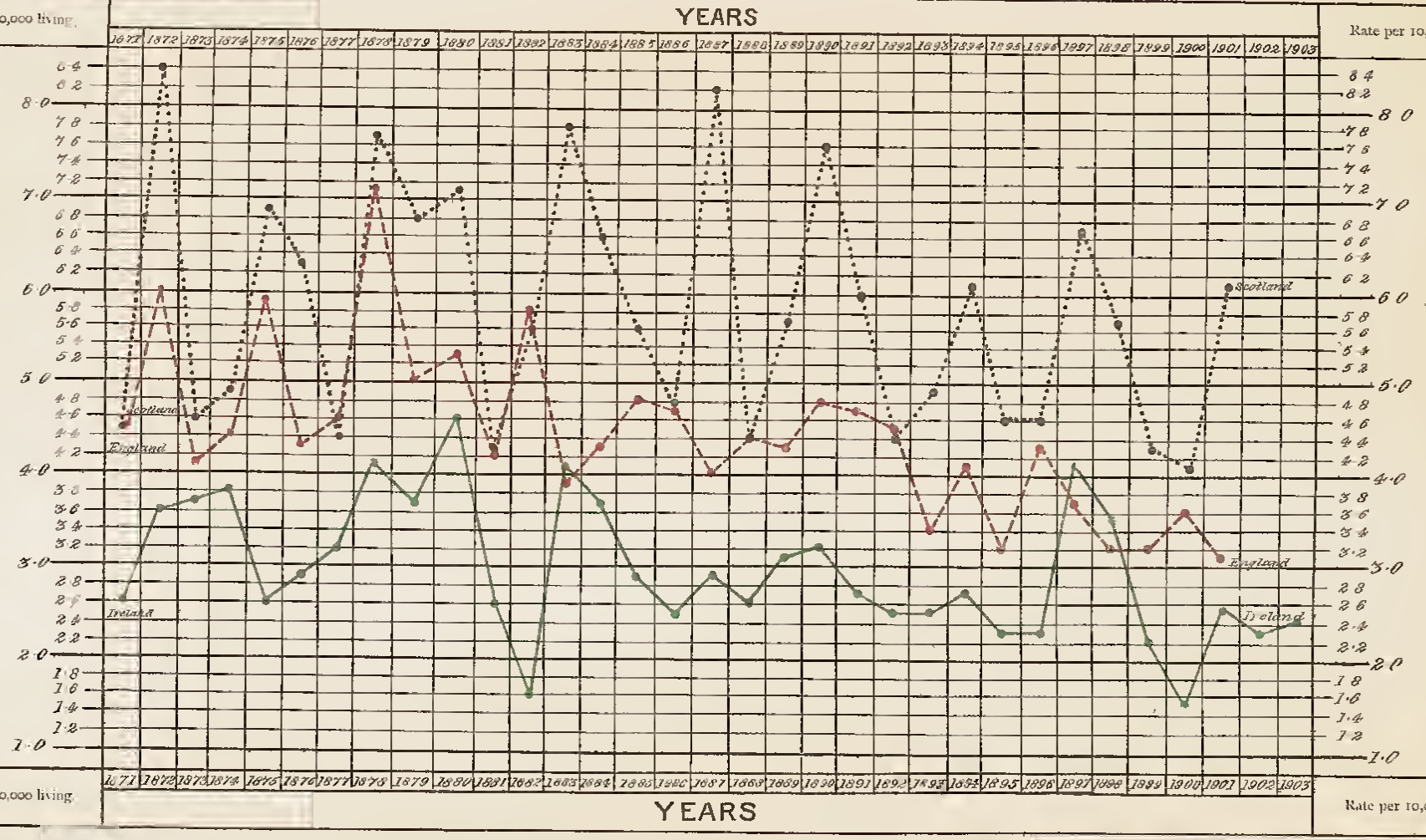

IRELAND ——●—— ENGLAND - - - - - - ○ - - - - - - SCOTLAND ····· ● ·····

To face page 14.

Pnnted image digitised by the University of Southampton Library Digitisation Unit

TABLE XI.—Showing, by Provinces, Counties, &c., the number of Deaths from Influenza at each of five Age-Periods registered in Ireland during the year 1903, with the rate per 10,000 of the population* represented by the deaths at all ages.

Provinces, Counties, &c.		Population in 1901	No. of Deaths from Influenza. Age-Periods. Under 10 Years.	10 and under 20	20 and under 35	35 and under 55	55 and Upwards.	Total.	Rate per 10,000 of Population.*
LEINSTER PROVINCE:									
Carlow County,	Males,	19,009	1	..	—	3	5	9	4·5
	Females,	18,739	..	..	..	1	7	8	
Dublin ,,	Males,	71,398	..	1		..	7	8	2·5
	Females,	86,170	2	..	3	4	23	32	
Dublin County Borough,	Males,	140,388	11	1	2	9	16	39	2·5
	Females,	150,250	3	.	1	11	20	35	
Kildare County,	Males,	34,703	..	.	1	1	6	8	2·2
	Females,	28,863	1	..		1	4	6	
Kilkenny ,,	Males,	40,095	2	1	2	2	9	16	4·9
	Females,	39,064	3	1	1	2	16	23	
King's ,,	Males,	31,065	4		1	5	10	20	6·5
	Females,	29,122	5	..	2	4	8	19	
Longford ,,	Males,	23,814	..		1	..	1	2	2·4
	Females,	22,858	1	.	.	2	6	9	
Louth ,,	Males,	32,666	—	..	2	3	5	10	3·8
	Females,	33,154		1	1	1	12	15	
Meath ,,	Males,	34,757	1	1	1	2	5	10	3·3
	Females,	32,740	1	..	..	3	8	12	
Queen's ,,	Males,	29,694	1	..	..	.	6	7	2·6
	Females,	27,723	2	1	1	1	3	8	
Westmeath ,,	Males,	31,880	1	1	..	2	9	13	4·1
	Females,	29,749	4	.	..	1	7	12	
Wexford ,,	Males,	51,756	1	1	2	3	10	17	3·5
	Females,	52,348	1	4	1	2	11	19	
Wicklow, ,,	Males,	30,584	..	2	1	1	5	9	3·3
	Females,	30,240	2	..	.	2	7	11	
Total,	Males,	571,809	22	8	13	31	94	168	3·3
	Females,	581,020	25	7	10	35	132	209	
MUNSTER PROVINCE:									
Clare County	Males,	57,386	1	—	.	..	.	1	0·3
	Females,	54,948	.	—	..	..	2	6	
Cork County and Co. Borough	Males,	202,297	6	.	2	6	24	38	1·9
	Females,	202,514	5	2	1	8	24	40	
Kerry County,	Males,	84,427	6	1	2	7	21	37	3·9
	Females,	81,299	3	2	3	3	16	27	
Limerick Co. and Co. Borough	Males,	72,456	3	2	3	3	6	17	1·8
	Females,	73,642	1	..	1	3	5	10	
Tipperary, North Riding	Males,	34,513	..	..	1	2	4	7	2·1
	Females,	33,302	3	.	.	.	4	7	
Tipperary, South Riding	Males,	46,886	2	..	.	4	10	16	3·2
	Females,	45,531	2	1	1	1	9	14	
Waterford Co. and Co. Borough	Males,	43,005	1	—	1	3	10	15	3·4
	Females,	44,182	1	.	.	2	12	15	
Total,	Males,	540,970	19	3	9	25	75	131	2·3
	Females,	535,218	15	5	6	17	72	115	
ULSTER PROVINCE:									
Antrim County,	Males,	94,087	6	1	5	5	31	44	4·5
	Females,	102,003	7	1	3	7	26	44	
Armagh ,,	Males,	59,773	.	2	.	3	15	20	3·8
	Females,	65,619	4	.	2	5	17	28	
Belfast Co. Borough,	Males,	161,616	1	2	3	6	2	14	1·0
	Females,	167,564	1	1	5	6	9	22	
Cavan County,	Males,	50,087	.	.	2	5	16	23	4·3
	Females,	47,454	4	1	2	1	11	19	
Donegal ,,	Males,	86,444	3	..	9	8	42	62	7·0
	Females,	87,278	3	1	4	4	47	59	
Down ,,	Males,	97,869	12	3	3	8	29	55	5·1
	Females,	108,020	3	2	2	4	38	49	
Fermanagh ,,	Males,	33,231	1	—	1	1	3	6	2·6
	Females,	32,199	—	..	.	1	10	11	
Londonderry County and Co. Borough,	Males,	69,089	..	1	1	6	15	23	3·7
	Females,	75,315	3	.	4	3	20	30	
Monaghan County	Males,	37,108	2	..	2	1	7	12	3·1
	Females,	37,503	1	.	..	4	6	11	
Tyrone ,,	Males,	74,290	9	2	2	6	38	57	6·9
	Females,	76,277	4	..	4	12	27	47	
Total,	Males,	763,594	30	11	28	49	198	316	4·0
	Females,	819,232	30	6	26	47	211	320	
CONNAUGHT PROVINCE:									
Galway County	Males,	97,923	6	2	3	5	23	39	4·6
	Females,	94,626	11	3	3	2	31	50	
Leitrim ,,	Males,	35,098	—	1	1	3	19	24	6·5
	Females,	34,245	2	4	1	1	13	21	
Mayo ,,	Males,	97,564	16	7	7	7	30	67	6·0
	Females,	101,602	19	1	3	8	21	56	
Roscommon ,,	Males,	51,233	1	1	6	2	3	9	1·6
	Females,	50,558	..	..	1	1	5	7	
Sligo ,,	Males,	41,849	2	—	3	3	5	13	3·0
	Females,	42,254	1	1	1	2	7	12	
Total,	Males,	323,667	25	11	16	20	80	152	4·5
	Females,	323,265	33	9	9	14	77	142	
TOTAL OF IRELAND,	Males,	2,200,040	96	33	66	125	447	767	3·5
	Females,	2,288,735	103	27	51	113	492	786	

Printed image digitised by the University of Southampton Library Digitisation Unit

The 72 deaths from diphtheria registered in the province of Munster included 4 in the County Borough of Cork, and 2 of the 40 deaths registered in Connaught appertained to the Urban District of Sligo. It appears from Abstracts pp. 158-167 that 14 deaths from diphtheria were registered in Cashel Union, 10 in Cavan Union, and 10 in Lurgan Union during the year 1903.

Of the 375 deaths registered from diphtheria, 194 were of males and 181 were of females; of these, 328 deaths (173 males and 155 females), or 87 per cent. of the total, were of children under 10 years of age.

Enteric Fever.—The mortality rate from enteric (typhoid) fever in the 20 years ending with 1902, fluctuated from 0·284 per 1,000 in 1898 to 0·138 per 1,000 in 1902.

The rate for 1903 was 0·109 per 1,000 of the estimated population, being lower than that for any of the previous 20 years.

The deaths registered in 1903 numbered 480 (males, 270, and females, 210).

Four hundred and thirteen, or 86 per cent. of the deaths from enteric fever occurred in persons between the ages of 5 years and 55 years.

It appears from Table X. that the death rate from enteric fever was reduced in the year 1903, as compared with that for the year 1902, in all the provinces of Ireland. The proportional decrease was, however, greater in Ulster and Connaught than in Leinster or Munster.

In Dublin County Borough the death rate for enteric fever was 0·29 per 1,000, and in Belfast County Borough the death rate for enteric fever was 0·39 per 1,000 of the respective estimated populations of these cities.

TABLE XII.—Showing for the year 1903 the Deaths from the several forms of **Fever** at each Age-Period with the proportion to the number of the living at each Age represented thereby.

Age-Periods	Deaths from Fever												
	Typhus			Typhoid or Enteric			Simple Continued			Total			No. of Deaths to 100,000 of the Living at same Age
	M	F	Total	M	F	Total	M.	F.	Total	M	F	Total	
Under 5 years old	—	—	—	18	20	38	5	4	9	23	24	47	10·72
5 and under 10	1	1	2	21	20	41	4	4	8	26	25	51	11·43
10 ,, 15	3	—	3	17	14	31	3	2	5	23	16	39	8·57
15 ,, 20	8	5	13	34	29	63	3	1	4	45	35	80	17·09
20 ,, 25	6	1	7	40	26	66	1	—	1	47	27	74	16·83
25 ,, 35	6	3	9	59	42	101	4	1	5	69	46	115	17·69
35 ,, 45	4	4	8	40	34	74	3	2	5	47	40	87	18·21
45 ,, 55	8	8	16	23	14	37	1	2	3	32	24	56	13·68
55 ,, 65	8	5	13	11	8	19	2	2	4	21	15	36	10·36
65 ,, 75	3	2	5	6	3	9	—	1	1	9	6	15	7·94
75 and upwards	—	1	1	1	—	1	1	—	1	2	1	3	3·24
Total	47	30	77	270	210	480	27	19	46	344	259	603	13·66

Printed image digitised by the University of Southampton Library Digitisation Unit

Diarrhœal Diseases.—The diarrhœal diseases include 297, which have been returned as from epidemic diarrhœa, or epidemic or zymotic enteritis; 756 as from diarrhœa, or choleraic diarrhœa, and 42 as from dysentery, making a total of 1,095 deaths, which is equal to a rate of 0·248 per 1,000 of the estimated population.

Deaths from enteritis (not epidemic) 329 in number, gastro-enteritis 221, and gastric catarrh, in number 71, have not been assigned to the group of diarrhœal diseases, in the process of classification.

Of the total deaths, 727 or 66 per cent. were of children under 5 years of age, of whom 566, or 52 per cent of the total deaths from diarrhœal diseases, were of infants who had not reached the age of one year.

As might be expected, the death rate from diarrhœal diseases in the large town districts was higher than in the remaining parts of the country; for the former, the rate was 0·54 per 1,000, and for the latter it was 0·15 per 1,000 of the population according to the census of 1901.

In Belfast County Borough the death rate from diarrhœal diseases was 0·80 per 1,000; in the County Borough of Londonderry it was 0·72 per 1,000; in the County Borough of Waterford it was 0·49 per 1,000; in the County Borough of Dublin it was 0·44 per 1,000; and in the County Borough of Limerick it was 0·34 per 1,000.

Rabies, Hydrophobia.—No death from rabies, hydrophobia, has been registered in Ireland since the year 1898.

Septicæmia, Sapræmia, Pyæmia (not puerperal).—The deaths registered as septicæmia, sapræmia (not puerperal) numbered 86 (males 50 and females 36); 36 deaths were attributed to pyæmia (not puerperal)—males 22 and females 14.

Puerperal Septicæmia, &c.—The deaths attributed to puerperal septic conditions registered in the year 1903 numbered 233; of these 231 were women between the ages of 15 and 45 years, corresponding to a death rate of 0·22 per 1,000 women living at these ages according to the census of 1901.

The deaths from diseases and accidents of childbirth, in number 340, which are dealt with on page 24, when added to 233 deaths from puerperal septic diseases, make a total of 573 deaths, which equals a death rate of women during pregnancy or in connection with childbearing (from obstetric conditions) of 5·63 per 1,000 births registered; in addition it may be gathered from Table XIII. that 84 deaths of women were registered who were certified to have suffered from other diseases, complicating pregnancy or childbearing. If this figure 84 be added to 573, an aggregate total of 657 deaths of women definitely returned as either caused by or associated with pregnancy or childbearing is obtained, which represents a death-rate of 6·45 per 1,000 births registered.

[Table XIII.

Pnnted image digitised by the University of Southampton Library Digitisation Unit

TABLE XIII.—Deaths of Women in Ireland in 1903 definitely returned as either caused by or associated with Pregnancy or Childbearing.*

Causes of Death.	All Ages.	Ages.				
		15—	20—	25—	35—	45 and upwards
Total,	657	6	66	332	241	12
Small-Pox,	1	.	.		1	
Measles,	1	.	.	1	.	.
Scarlet Fever,	1		1	.	.	.
Typhus Fever,	1	.	.	1	.	.
Influenza,	3	.	1	1	1	.
Enteric Fever,	2	.	.	1	1	.
Syphilis,	1	.	.	1	.	.
Tetanus,	1	.	.	1	.	.
Puerperal Septicæmia,	150	2	16	24	37	1
Puerperal Pyæmia,	7	.	.	4	3	
Phlegmasia Alba Dolens,	11	.	2	3	3	
Puerperal Fever,	65	.	13	27	24	1
Infective Endocarditis,	2	.		1	1	
Lobar Pneumonia,	1	.		1		.
Broncho Pneumonia,	1	.	.		1	.
Pneumonia (not defined),	8	.	2	5	1	.
Tuberculous Phthisis,	3	.		1	1	1
Phthisis (not otherwise defined),	10	.	.	7	3	
General Tuberculosis, Scrofula,	1			.	1	
Carcinoma,	1	.		1	.	.
Malignant Disease,	1	.		1	.	.
Anæmia,	5	.	.	3	2	
Meningitis, Inflammation of Brain,	1	.	1		.	
Epilepsy,	1		.		1	
Valvular Disease, Endocarditis,	2	.		2	.	
Pericarditis,	1	.	1	.	.	
Hypertrophy and Dilatation of Heart,	1	.	.	1	.	.
Heart Disease (not specified),	8	.	2	4	2	.
Cerebral Hæmorrhage,	1	.	.	1	.	.
Apoplexy, Hemiplegia,	1	.	.	.	1	
Bronchitis,	3	.	.	3	.	.
Emphysema, Asthma,	1	.	.		1	
Pleurisy,	1	.	.	1	.	.
Other Diseases of Respiratory System,	1	.	.	1	.	.
Other Diseases of Stomach,	2	.		1	1	
Enteritis,	1	.		1	.	
Gastro Enteritis,	2	.	.	2	.	
Appendicitis, Perityphlitis,	1	.		1	.	
Intestinal Obstruction,	1	.	.		1	
Acute Nephritis,	1	.	.	.	1	
Chronic Bright's Disease,	7	.		5	2	
Ovarian Tumour,	1	.	.	.	1	.
Abortion, Miscarriage,	17	.	.	3	7	1
Puerperal Mania,	6		.	3	3	.
Puerperal Convulsions,	46	2	10	24	10	.
Placenta Prævia, Flooding,	105	1	5	37	58	4
Other Accidents of Pregnancy and Childbirth,	166	1	12	81	68	4
Other Causes,	2		.	1	1	.

* These deaths are included in the general tables of Causes of Death

Pnnted image digitised by the University of Southampton Library Digitisation Unit

Pneumonia.—The deaths registered as occurring from epidemic pneumonia, pneumonic fever; lobar, croupous-pneumonia; broncho, catarrhal, lobular-pneumonia; and pneumonia not otherwise defined, are considered collectively under the heading "pneumonia," and in future annual reports, all deaths from "pneumonia," will be tabulated as general diseases, and will be transferred to Group A, in the process of classification.

In the aggregate, deaths from pneumonia numbered 3,496, including one death from epidemic pneumonia; 90 deaths from lobar, croupous-pneumonia; 987 deaths from broncho, catarrhal, lobular-pneumonia; and 2,418 deaths from pneumonia, not otherwise defined. The total represents a rate of 0·79 per 1,000 of the estimated population, the deaths of males, 1,998, correspond to a rate of 0·91 per 1,000 of the male population; and the deaths of females, 1,498, correspond to a rate of 0·67 per 1,000 of the female population of the country.

In the year 1902, the deaths due to pneumonia amounted to 3,606, corresponding to a rate of 0·81 per 1,000 of the population estimated for that year.

TUBERCULOSIS.

The excessive mortality from tuberculosis in Ireland forms a special feature in the Report upon the vital statistics for the year 1903, and the investigation of the causes of the mortality, and the measures adopted for checking the ravages of the disease, are worthy of the careful consideration of every responsible member of the community.

The deaths attributed to tuberculosis, in its numerous forms of attack, registered during the year, 1903, amount in the aggregate to 12,180.

The total deaths (12,180) are equal to a rate of 2·8 per 1,000 of the estimated population of Ireland (or 15·7 per cent. of the aggregate death rate of the country).

The rate for the year 1902, for all forms of tuberculosis, was 2·7 per 1,000, and the average rate for the 32 years ending 1902, was 2·7 per 1,000; these figures appear to indicate that the mortality from tuberculous disease tends towards increase in Ireland.

The total deaths include, 6,009 of males and 6,171 of females, corresponding to a rate of 2·7 and 2·8 per 1,000 of the estimated male and female population of the country, respectively.

When a comparison is made between the death rate from all forms of tuberculosis in the Registrars' Districts, containing the towns with 10,000 inhabitants or more, and the rate for other parts of Ireland, it appears from Table XIII., that in the former the death rate was 4·1 per 1,000, and in the latter it was 2·3 per 1,000 of their respective census populations.

Tuberculous Phthisis (Phthisis).—The deaths from the pulmonary forms of tuberculosis numbered 9,559, the average for the 10 years preceding being 9,625; these numbers correspond respectively to the rates of 2·2 and 2·1 per 1,000 of the population; of the total, 4,667 deaths were of males and 4,892 were of females, corresponding to the rates 2·1 and 2·2 per 1,000 of the estimated number of males and of females living. Of the 4,667 males who died during the year, 2,981, or 64 per cent. were between the ages of 20 and 45 years; and of 4,892 females who died, 2,842, or 58 per cent. were similarly situated as regards their ages at death.

Tuberculous Meningitis.—The deaths assigned to tuberculous meningitis were 748 in number, and correspond to a rate of 0·169 per 1,000 of the population; the average rate for the decennial period ending with the year 1902 is 0·208 per 1,000.

Of the total, 389 were deaths of males and 359 of females; of the former number 202 died when under 5 years of age, and of the total deaths of females from tuberculous meningitis 168 were registered as being under 5 years of age.

Printed image digitised by the University of Southampton Library Digitisation Unit

TABLE XIV.—Showing the Number of Deaths from the following causes, viz., Tuberculous Phthisis and Phthisis, Tuberculous Meningitis, Tuberculous Peritonitis and Tabes Mesenterica, Other Forms of Tuberculosis; Scrofula, and from all causes, registered in Ireland in each of the thirty-three years 1871–1903, with the Rate per 1,000 of Estimated Population represented by (*a*) Deaths from the above-mentioned forms of Tuberculosis, (*b*) Deaths from All Causes; and the per-centage of total Deaths caused by the tuberculous diseases referred to, the figures for 1903 distinguishing deaths in the Registrars' Districts comprising Towns, which in 1891 or 1901 had 10,000 or more Inhabitants, from those in other parts of the country.

Years	Number of Deaths from				Total Deaths from all the foregoing causes		Total Deaths from all causes		Per centage of Deaths caused by the Diseases named in Columns 2, 3, 4, and 5
	Tuberculous Phthisis and Phthisis	Tuberculous Meningitis	Tuberculous Peritonitis and Tabes Mesenterica	Other Forms of Tuberculosis, Scrofula.	Number.	Rate per 1,000 of Estimated Population	Number.	Rate per 1,000.	
(1)	(2)	(3)	(4)	(5)	(6)	(7)	(8)	(9)	(10)
1871	10,427	1,222	1,279	852	13,780	2 6	88,348	16.4	15 6
1872	10,430	1,073	1,419	984	13 906	2.6	97,294	18 1	14 3
1873	10,341	1,089	1,464	1,011	13,905	2 6	97,537	18.3	14 3
1874	9,416	1 015	1,174	942	12 547	2 4	91,961	17 4	13 6
1875	10,240	1,076	1,159	875	13 350	2 5	98 114	18.6	13 6
1876	10,092	1,118	1,249	854	13,313	2.5	92,324	17 5	14 4
1877	10,433	1,121	1,244	065	13,763	2 6	93 543	17.7	14.7
1878	10 106	1,077	1,508	904	13,895	2 6	99,629	18,9	13.9
1879	10,619	1,127	1,444	974	14,164	2 7	105 089	20 0	13 5
1880	11,124	1,158	1 678	975	14 935	2.9	102,906	19 8	14 5
Average for 10 years, 1871-80,	10,352 8	1,107 6	1,361.8	933 6	13 755 8	2.6	96,674.5	18.3	14.2
1881	10 027	935	1,166	870	12,998	2 5	90,953	17.5	14.4
1882	10,248	1,005	1,062	783	13,107	2.6	88,500	17.3	14 8
1883	10,775	978	1 120	923	13,796	2 7	96,228	18 2	14 3
1884	10 583	1,014	1,064	801	13,462	2.7	87,354	17 5	15 4
1885	10,709	1,068	1,047	828	13,650	2 8	90,712	18 4	15 0
1886	10 694	1,007	1,120	859	13,680	2 8	87,292	17.8	15 6
1887	10,329	954	1,047	826	13,156	2 7	88,585	18.2	14.8
1888	9,812	896	997	824	12 529	2 6	85,892	17 9	14.6
1889	9 961	815	1,055	827	12,658	2 7	82,008	17 4	15.2
1890	10,176	788	918	907	12,789	2.7	85,850	18 2	14.9
Average for 10 years, 1881-90,	10,531 4	945.8	1,059.6	844.7	13,181.5	2.7	86,815 6	17 9	14 9
1891	10,038	824	950	1,018	12,830	2 7	85,999	18 4	14 9
1892	10,048	886	1,116	931	12 981	2.8	90,044	19 4	14 4
1893	9 869	855	971	992	12,687	2.8	82,821	18 0	15.3
1894	9,626	611	958	948	12,143	2 6	83,528	18 2	14.5
1895	9 768	1,159	924	982	12,833	2.8	84,395	18.5	15.2
1896	9 051	1,131	799	1,017	11,998	2 6	75,700	16 7	15.8
1897	9,748	1,156	1,023	1,069	13,018	2 9	83,839	18 5	15.5
1898	9 675	1,210	1,073	1,026	12,987	2 9	82 404	18 2	15 8
1899	9,480	1,242	1,047	1,059	12,828	2 8	79,699	17 7	16 1
1900	10 076	749	1,096	1,008	12,559	2 9	87,606	19 6	14 7
Average for 10 years, 1891-1900,	9,738 2	982 5	988.7	1,007 0	12,716 4	2 8	83,603 5	18 3	15 2
1901	9,549	661	1,027	1,098	12,335	2.8	79,119	17 8	15 6
1902	9,400	647	615	1,175	11 837	2 7	77,676	17 5	15 2
Average for 2 years, 1901-2,	9,474.5	654 0	821 0	1,136 5	12,086 0	2 7	78,397 5	17.7	15.4
Average for 32 years, 1871-1902,	10,099 2	989 6	1,117 0	941 4	13,147.2	2 7	88,835 3	18.1	14 8
1903 — All Ireland,	9 559	748	529	1,344	12,180	2.8	77,358	17.5	15.7
1903 — The Registrars' Districts containing the Towns with 10 000 or more Inhabitants.	3,209	362	240	618	4,427	4 1	23,280	21.5	19 0
1903 — Other parts of Ireland	6,350	386	289	726	7,753	2.3	54,078	16.0	14 3

NOTE.—Deaths from Lupus in the years 1902 and 1903 have been included in the above Table in the deaths from Tuberculous disease; the figures for each of the years 1881-1901 inclusive have been adjusted to include the deaths from Lupus in these years.

Tuberculous Peritonitis and Tabes Mesenterica.—The number of deaths from tuberculous conditions tabulated under the headings of tuberculous peritonitis and of tabes mesenterica was for the former 136 males and 173 females, and for the latter 119 males and 101 females.

The total of these deaths represents a rate of 0·12 per 1,000 of the estimated population of the country.

Printed image digitised by the University of Southampton Library Digitisation Unit

Alcoholism, Delirium Tremens.—The deaths which appear under the heading alcoholism, delirium tremens, numbered 216 (of males, 175, and of females, 41); in addition, 12 deaths which were certified as being due to acute alcoholic poisoning have been included in Table XVI. on page 25.

Moreover, there is reason to believe that over indulgence in the consumption of alcoholic beverages was the primary cause of many deaths which appeared in the registers, as being caused by diseases of the liver, of the kidneys, or of the nervous system, etc.

Rheumatic Fever, etc.—The deaths registered from rheumatic fever, acute rheumatism, numbered 154, including 74 of males, and 80 of females; chronic rheumatism caused 461 deaths (males 207, and females 254).

Cancer, Malignant Disease.—The deaths generally assigned to "cancer," "malignant disease" include those deaths registered, as carcinoma, sarcoma, cancer, and malignant disease. The deaths in this group, amounted to 3,048 in the year 1903, and are equal to an annual rate of 0·691 per 1,000 of the estimated population of Ireland, as compared with an annual rate of 0·572 for the preceding 10 years, and a rate of 0·645 per 1,000 for the year 1902.

The rate for 1903 is the highest that has been recorded for Ireland. Regarding the increase in the death rate from "cancer," however, it should be borne in mind that opportunities for pathological investigation upon doubtful new growths have increased in recent years; and that a strict system of making further inquiries regarding undefined tumours and other doubtful conditions is carried out in this Department, which in many cases leads to the transference to cancer, of ill-defined and other causes of death.

The total deaths comprise 803 (353 males and 450 females) from carcinoma, 158 (75 males and 83 females) from sarcoma, and 2,087 (922 males and 1,165 females) from cancer, or malignant disease; the death rate for the total males is 0·618 per 1,000, and for females 0·762 per 1,000 of their respective estimated populations.

The abstracts on pages 138 and 139 exhibit the deaths from malignant diseases by sexes and age periods. It may be deduced from the figures given therein, that comparatively few deaths from malignant diseases occur under the age of 25 years; less than 2 per cent. of all deaths registered in this group during the year being under the age of 25 years.

If these deaths be omitted and a calculation based on the estimated number of persons aged 25 years and upwards in the population, it will be found that the deaths from cancer are equal to a rate of 1·38 per 1,000 persons living aged 25 years and upwards.

If the sexes be taken separately, it is found that the cancer death rate for males is 1·26 per 1,000 living aged 25 years and upwards, and that the rate for females living aged 25 years and upwards is 1·50 per 1,000 of the respective estimated population.

Table XV. on page 22, gives the deaths from cancer, by age periods, sexes, and by parts affected.

Pnnted image digitised by the University of Southampton Library Digitisation Unit

TABLE XV.—Showing the Deaths registered from Cancer* in Ireland during the Year 1903, by Sexes, Ages, and parts affected

PARTS AFFECTED.	MALES — AGES AT DEATH									FEMALES — AGES AT DEATH									Total Males and Females
	Under 20	20—	25—	35—	45—	55—	65—	75 and upwards	Total	Under 20	20—	25—	35—	45—	55—	65—	75 and upwards	Total	
NERVOUS SYSTEM—																			
Brain,	1	–	–	–	1	1			3		.	.		1	.		–	1	4
ORGANS OF SPECIAL SENSE—																			
Eye,		–	1		.	3	2	4	10	1	.	1	1	3		2	1	9	19
Ear,			.	–	1		1	5	7		.	–					–		7
CIRCULATORY & RESPIRATORY SYSTEMS—																			
Larynx, Trachea,	1	–	.	–	4	1	2	3	11			1	5	4	4	1	1	16	27
Lungs,					3	2	1	.	6	1	–	1	1	3	5	2	–	13	19
DIGESTIVE SYSTEM—																			
Parotid,				1	2	4	2		9		.								9
Mouth,	1	–	.	1	2	4	3	1	12		.	.	1	1	1	2		5	17
Tongue,	.	–		2	12	24	19	5	62	–	.	–	1	2	1	3	5	12	74
Pharynx, Throat,	1			1	7	12	7	5	33		.	–		1	4	6	1	12	45
Œsophagus,				3	6	14	11	5	39		–	1	2	1	5	5	4	18	57
Stomach,	3	1	6	27	73	135	134	44	423		3	9	38	87	136	73	26	372	795
Intestine,			2	3	13	24	19	9	70		–	1	8	16	26	24	8	78	148
Rectum	1	1	4	5	16	18	35	11	91		2	2	9	16	18	13	7	65	156
Liver, Gall Bladder,			3	12	20	42	46	11	134	2	2	2	16	59	76	40	17	205	339
Pancreas,			.	1	2	4	3	1	11		.	–		–	3	2		5	16
Peritoneum,					1	2			3		.			.					3
LYMPHATIC & OTHER GLANDS—																			
Neck,	1	1	1	4	10	18	13	8	56	–	2	1	1	6	9	7	4	30	86
Axilla,			.			3			3		.	.	.	2	1	4		7	10
Groin,		1		1		1			3		–				3	2		5	8
Mediastinum,	.				1				1		–		1		1			2	3
Mesentery,	1	.	1	1		3	4	1	11		.	1	5	1	6	8	4	27	38
Spleen,	.	–	1	–		1	1		3		.	.	.	2		1	2	5	8
Thyroid,								1	1		.				1	1	2	4	5
URINARY SYSTEM—																			
Kidney,	.		1	1	1	2	–	.	5		.	.	2	1	3			6	11
Bladder, Urethra,	1			1	4	4	3	1	14		.	.	.	1	6	2	1	10	24
Prostate,						2	5	2	9		.	.		.	.				9
GENERATIVE AND MAMMARY ORGANS—																			
Penis, Testis	.	.	–	2	3	3	5	3	16		.	.			.				16
Ovary,	.	.	.			–	–		–		2	4	9	4	6	3		28	28
Uterus,		.	.						–	1	2	10	39	63	69	39	8	231	231
Breast,	1	.		.	2	1	3	1	8			13	52	60	85	51	24	285	293
LOCOMOTOR SYSTEM, &c (Bones, Joints, Muscles, etc.)—																			
Shoulder,		1	.		1	1		1	4						1		1	2	6
Arm, Leg,	2	1	.		5	15	7	7	35	3	1		3	8	13	14	16	58	93
Skull,	.	1	–	.	2	1	1	3	8	1	–			3	2	3	2	11	19
Rib, Sternum,		.	.	–		–	.		–				1		–		–	1	1
Spinal Column,		.		1	1				2		.				1		–	1	3
Jaw,	1	.	1	4	14	11	13	8	52		.	1	1	2	7	4	5	20	72
INTEGUMENTARY SYSTEM—																			
Face,	1	.	.	4	8	8	24	14	59		1	2	1	2	7	20	11	44	103
Nose,			.		1	3	1	2	7		1		–	1	2	–	3	7	14
Lip,		.	1	4	5	13	27	28	78					1	5	4	6	16	94
NOT CLASSIFIED—																			
Abdomen,	–	1	2	4	6	7	8	1	30	1	.	1	3	8	15	13	5	52	82
Thorax,	–	1	.	.		1	1	.	3		.				1			1	4
Pelvis,		1		.	1				2		1		3	2			1	7	9
Others,	.			.	.	1	2	1	4			2	–	3	4	3		12	16
PART NOT STATED.	–	.	–	.	1	3	2	6	12			2	1	2	4	2	1	12	24
TOTAL,	16	10	24	83	227	352	406	192	1,350	10	15	65	210	359	533	354	162	1,698	3,048
DEATHS FROM CANCER PER 10,000 LIVING OF THE SAME AGE.	0.17	0.46	0.75	3.57	11.75	23.33	42.44	42.40	6.18	0.11	0.67	1.66	8.55	16.62	29.68	37.91	34.23	7.62	6.91

* Including Carcinoma, Sarcoma, and Cancer, Malignant disease.

Printed image digitised by the University of Southampton Library Digitisation Unit

Diabetes Mellitus.—The deaths registered from diabetes mellitus in 1903 numbered 307 (males 175 and females 132); the total corresponds to a rate of 0·070 per 1,000 of the estimated population of Ireland for the year 1903.

Local Diseases.

The deaths of 35,442 persons, or about 46 per cent. of the total mortality for the year 1903, are referred to Local Diseases, these being subdivided into 12 groups for the purposes of the classification of the causes of death.

Nervous System.—From the Summary Abstracts, pages 138, 139, 150 and 156, it would appear that 4,467 deaths (2,389 males and 2,078 females) were due to diseases of the nervous system.

The deaths from convulsions (1,677) include 1,659 deaths of children under 5 years of age, of whom 1,398 were infants under 1 year old.

The deaths ascribed to meningitis numbered 882 (470 males and 412 females); epilepsy caused 335 deaths (males 179 and females 156); of 80 deaths registered from general paralysis of the insane, 67 were of males and 13 were of females; and of 37 deaths from locomotor ataxy, 33 were of men and 4 were of women.

Diseases of the Organs of Special Sense.—The deaths assigned to diseases of the organs of special sense, in number 68, include 53 deaths from otitis, mastoid disease; 8 from epistaxis, nose disease; and 7 from ophtbalmia, eye disease.

Diseases of the Heart and Blood Vessels.—The deaths from diseases of the heart and blood vessels amount in the aggregate to 11,378, or nearly one-third of the total deaths from "Local Diseases." The total comprises 8,132 deaths (males 3,953 and females 4,179) from diseases referred to the heart, and 3,246 deaths (males 1,550 and females 1,696) from diseases of the blood vessels. The deaths from diseases of tbe heart and from diseases of blood vessels taken together represent a rate of 2·578 per 1,000 of the estimated population of Ireland for the year 1903.

Further details regarding the deaths from these diseases will be found in the Abstract Summaries on pages 142-145.

Diseases of the Respiratory System.—Some observations on the subject of pneumonia have been made on page 19 of the text on tbe General Diseases.

Bronchitis accounted for the deaths of 7,810 persons (males 3,655 and females 4,155). Details concerning the ages and sexes of persons who died from diseases of the respiratory system may he seen on pages 144-145

Diseases of the Digestive System.—The deaths referred to diseases of orgaus concerned with the processes of digestion amounted to 3,964 (2,041 males and 1,923 females). The detailed information regarding the sexes and ages, and causes of death in this group of diseases will he found on pages 144-145.

From the abstracts it appears that the deaths of 107 males and 160 females were due to gastric ulcer; that 35 males and 42 females succumbed to appendicitis, perityphlitis; that cirrhosis of the liver caused the deaths of 210 males and 98 females; and that the deaths of 152 males and of 138 females were stated to be due to peritonitis (no primary cause for this condition heing stated).

Diseases of Lymphatic and Ductless Glands.—Diseases of these structures caused the deaths of 101 persons (30 males and 71 females) as follows:—Four males and 9 females were registered as having died from diseases of the spleen; 16 males and 25 females were registered as having died from diseases of the lymphatic system; 3 males and 24 females died from diseases of the thyroid body, and 7 males and 13 females from diseases of the supra renal capsules.

Diseases of the Urinary System.—Diseases of the urinary system accounted for 1,807 deaths (1,197 males and 610 females).

Acute nephritis, uræmia, caused the deaths of 199 males and 146 females; the deaths of 595 males and 416 females were due to chronic Bright's disease, albuminuria; and the deaths of 307 males were assigued to "bladder and prostate disease."

Printed image digitised by the University of Southampton Library Digitisation Unit

Diseases of the Generative System—The deaths from "ovarian tumour" and from "uterine tumour," stated "not malignant," or concerning which information was not available, were 60 and 33 respectively.

Particulars of deaths from diseases of other structures in this group may be seen in the summary abstracts.

Accidents of Pregnancy and Childbirth.—In the text on general diseases, Group A, reference will be found to Table XIII.

The deaths from diseases and accidents of pregnancy and childbirth include 17 deaths from abortion, miscarriage; 6 from puerperal mania; 46 from puerperal convulsions; 105 from placenta prævia, flooding; and 166 deaths from other accidents of pregnancy and childbirth.

Table XIII., page 18, shows that in addition to the deaths enumerated in the preceding paragraph, 84 deaths of women were recorded, who during the period of pregnancy or childbirth, suffered from some complicating disease.

Ill-Defined and not Specified Causes of Death.

The causes of death referred to this group in the process of classification include the following vague and unsatisfactory terms:—Atrophy, debility, old age, dropsy, ascites, anasarca, tumour, abscess, hæmorrhage, sudden (cause unascertained), other ill-defined causes, and not specified causes of death. As the value of the mortality statistics of the country rests upon *the medical certificate of the cause of death, the necessity of furnishing an accurate statement* regarding the cause of death, where possible, cannot be too strongly urged upon those who are responsible for supplying such information.

Violence.

In the course of registration during the year 1903, the deaths attributed to violence (including deaths from accidental causes, deaths by homicide, deaths by suicide, and deaths by execution) numbered 1,832 (males 1,211 and 621 females), corresponding to a rate of 0·415 per 1,000 of the population. Of the total deaths from violence 1,639, equal to a rate of 0·371 per 1,000, were due to accident; 47, equal to a rate of 0·011 per 1,000, were due to homicide, and 144, equal to a rate of 0·033 per 1,000, were due to suicide; two deaths by execution, one of a male and the other of a female, were registered. Of accidental deaths registered, 380 were caused by burns, scalds, or explosions, of which number 206 were children under 5 years old; 326 lives were sacrificed by drowning; 256 by accidental falls, and 193 by accidents with vehicles and horses.

In Table XVI., page 25, the deaths due to poison (showing the poison used, the ages and sexes of the deceased, and the nature of the circumstances connected with the fatality, whether from accident, by suicide, or by homicide) are set forth.

From the Table it appears that of 57 deaths from poisons or poisonous vapours, 44 were accidental, 12 were suicidal, and one was homicidal.

Inquests.—The number of inquests held was 2,049—969 in Ulster, 638 in Leinster, 365 in Munster, and 77 in Connaught.

AGES.

Deaths of infants under 1 year old numbered 9,772, being equal to 9·6 per cent. of the number of births registered. The corresponding average per-centage for the preceding ten years was 10·4.

Amongst children under 5 years of age 15,322 deaths occurred—a mortality equal to 35·0 in every 1,000 of the number living at that age. Of these 8,170 were boys and 7,152 girls; the former number representing 36·6 in every 1,000 boys, and the latter 33·3 in every 1,000 girls under 5 years old.

The deaths of persons aged 65 years and upwards are equivalent to 9·5 per cent. of the number of the living at that age.

Among the deaths registered are 640 of persons stated to have been aged 95 years or upwards—299 males and 341 females; of these 176 (72 males and 104 females) were returned as having been 100 years or upwards. In the absence of public records for remote periods, absolute verification of the ages of very old persons is not obtainable; but secondary inquiries having been made as regards persons returned during some recent years as centenarians, it was found, in almost every instance, that, so far as the Registrars could ascertain, the age was correctly stated.

Printed image digitised by the University of Southampton Library Digitisation Unit

TABLE XVI.—Showing the Deaths registered from Poison in 1903, distinguishing the Sex and Age of deceased, the Name of the Poison or Poisonous Gas, and whether Accidental, Suicidal, or Homicidal.

Name of Poison or Poisonous Gas	MALES											FEMALES											Total. Males and Females
	ACCIDENT				SUICIDE.			HOMICIDE.			Total.	ACCIDENT				SUICIDE.			HOMICIDE.			Total.	
	Under 5 years	5 and under 15	15 and upwards	Total	Under 15 years.	15 and upwards	Total	Under 15 years	15 and upwards.	Total.		Under 5 years.	5 and under 15	15 and upwards	Total.	Under 15 years.	15 and upwards.	Total	Under 15 years.	15 and upwards.	Total.		
1. Phosphorus.												1			1							1	1
2. Matches.												1			1							1	1
3. Carbon Dioxide and Carbon Monoxide Gases			1	1							1												1
4. Illuminating Gas,			2	2							2			1	1							1	3
5. Hydrochloric Acid.			3	3							3												3
6. Prussic Acid.			1	1		1	1				2												2
7. Cyanide of Potassium.						1	1				1												1
8. Lead,			3	3							3												3
9. Mercuric Chloride. (Corrosive Sublimate)													1		1							1	1
10. Chloroform (Operation).			2	2							2												2
11. Anæsthetic ,,			1	1							1												1
12. Alcohol,*	1	2	7	10							10			2	2							2	12
13. Chloral.			2	2							2												2
14. Oxalic Acid.						1	1				1												1
15. Carbolic Acid.						1	1				1			1	1							1	2
16. Morphia.			1	1							1												1
17. Strychnine.	1		1	2		3	3				5	1			1		1	1				2	7
18. Aconite.			1	1							1												1
19. Opium.			1	1							1												1
20. Opium Tincture,			1	1							1	1		1	2							2	3
21. Ptomaines and Food Poisoning.			1	1							1			1	1							1	2
22. Rat Poison.																	1	1				1	1
23. Poisonous Liniment.						1	1				1												1
24. Corrosive Irritant,																	1	1				1	1
25. Cantharides.																				1	1	1	1
26. Not stated or Ill defined.			1	1							1						1	1				1	2
Total.	2	2	29	33		8	8				41	4	1	6	11		4	4		1	1	16	57

* See page 21.

Printed image digitised by the University of Southampton Library Digitisation Unit

EMIGRATION.

The Returns obtained and forwarded to my office by the Royal Irish Constabulary and the Metropolitan Police, who acted as enumerators at the several Irish seaports, show that the number of emigrants (natives of Ireland) who left Ireland during the year 1903 was 39,789; of these 18,671 were males and 21,118 were females. Of the whole number, 4,290 were from the Province of Leinster; 14,704 from Munster; 9,670 from Ulster; and 11,054 from Connaught; and there were 71 in which the County or Province was not specified.

Of the total emigrants from Ireland in 1903, 9·6 per cent. were under 15 years of age; 80·9 per cent. were between 15 and 35 years old; and 9·5 per cent. were 35 or upwards.

PRICES OF PROVISIONS, AND PAUPERISM.

The average price of the 4 lb. loaf (1st quality, delivered) in Dublin in the year 1903 was 5½d, which was also the price in 1902*. Oatmeal (1st quality) averaged 14s. 10d. per cwt. in Dublin; the average price for 1902 was also 14s. 10d.; the average prices of potatoes in Dublin ranged from 3s. 6d. to 4s. 3d. per cwt., against 2s. 8d. to 3s. 5d. in 1902; and those of beef from 53s. 6d. to 58s. 0d. per cwt., against 55s. 6d. to 59s. 6d. in 1902.

TABLE XVII.—AVERAGE PRICES in DUBLIN OF BREAD, OATMEAL, POTATOES, and BEEF, during the years 1893-1903, and the AVERAGE NUMBER OF PERSONS IN IRELAND receiving IN-DOOR and OUT-DOOR RELIEF on Saturdays in those years; also the AVERAGE PRICES of PROVISIONS, and the AVERAGE NUMBER OF PERSONS in RECEIPT OF RELIEF during each quarter of the year 1903.

YEAR	*Average* PRICES OF PROVISIONS				PAUPERISM.	
	BREAD, 4lb Loaf *	OATMEAL (Corn Exchange), per Cwt (1st quality)	POTATOES (at Potato Market), per Cwt	BEEF (at the Dublin Cattle Market), per Cwt.	*Average* NUMBER OF PERSONS RELIEVED †	
					In door	Out-door
	d	*s. d*	*s. d*	*s. d*		
1893	5¾	15 1	2 4 to 3 3	44 0 to 57 0	41,836	57,901
1894,	4¾	14 8	3 0 „ 4 0	44 0 „ 55 0	42,263	57,256
1895,	4¾	13 7	2 11 „ 3 10	46 6 „ 57 6	41,719	57,528
1896,	5	12 7	1 11 „ 2 11	43 6 „ 54 0	41,990	54,396
1897,	5¾	13 6	2 5 „ 3 9	44 6 „ 57 0	42,849	54,696
1898,	6¼	15 3	3 0 „ 4 3	44 6 „ 53 0	44,186	66,612
1899,	5½	13 10	2 5 „ 3 5	49 6 „ 57 6	43,627	57,413
1900,	5½	13 9	3 4 „ 4 7	52 0 „ 59 6	41,882	58,043
1901,	5½	13 4	3 0 „ 3 8	51 6 „ 57 0	42,386	57,570
1902,	5½	14 10	2 8 „ 3 5	55 6 „ 59 6	43,132	57,921
1903,	5½	14 10	3 6 „ 4 3	53 6 „ 58 0	43,523	58,967
1st Quarter 1903	5½	15 0	3 3 to 4 0	54 6 to 58 6	46,992	58,940
2nd „ „	5½	15 0	3 11 „ 5 1	56 6 „ 60 6	42,831	57,041
3rd „ „	5½	15 0	3 6 „ 4 2	58 6 „ 58 0	41,181	56 180
4th „ „	5½	14 6	3 3 „ 3 10	50 0 „ 55 0	43,759	58,707

* Prices derived from returns received from "Bolands, Limited," and "Johnston, Mooney, and O'Brien, Limited"
† Compiled from Returns furnished by the Local Government Board.

Surveying the period covered by the foregoing Table, *i.e.*, 1903, and the ten years preceding, it is found that beef was lowest in the year 1896, when the average prices ranged from 43*s.* 6*d.* to 54*s.* per cwt., and in 1898, when they ranged from 44*s.* 6*d.* to 53*s.*; bread was cheapest in 1894 and 1895, respectively, when the average price (1st quality, delivered) was 4¾*d.* per 4 lb. loaf. Oatmeal and potatoes were cheapest in 1896, in which year the average price of oatmeal (1st quality) was 12*s.* 7*d.* per cwt.; and the average prices of potatoes ranged from 1*s.* 11*d.* to 2*s.* 11*d.* per cwt. The highest average price of bread was 5¾*d.* per 4 lb. loaf in 1893 and 1897, respectively, and of oatmeal 15*s.* 3*d.* per cwt. in 1898; the highest range for potatoes was from 3*s.* 4*d.* to 4*s.* 7*d.* per cwt. in 1900, and for beef, from 55*s.* 6*d.* to 59*s.* 6*d.* per cwt. in 1902.

Pnnted image digitised by the University of Southampton Library Digitisation Unit

I am indebted to the Local Government Board, for Returns which indicate that the average number of workhouse inmates in Ireland on Saturdays during the year 1903 was 43,523, being 391 over the average for the preceding year; and that the average number of persons receiving out-door relief was 56,967, or 954 under the corresponding number for 1902.

THE WEATHER.

The following particulars and those given on pages 175-192, which are inserted by the kind permission of the Editor of the "Dublin Journal of Medical Science," have been derived from Returns of Meteorological Observations taken in Dublin City by Sir John W. Moore, B.A., M.D., UNIV. DUB., F.R.C.P.I., F.R. MET. SOC.; and published in the Journal during the years 1903-1904. The Tables on pages 193-195, also, are founded on Sir John Moore's observations.

The mean Atmospherical Pressure has been obtained from daily readings of the barometer at 9 A.M. and 9 P.M., corrected and reduced to 32° Fahrenheit at the mean sea level. The Mean Temperature values have been deduced from the maximal and minimal readings of the thermometer in the shade. The Rainfall is that measured daily at 9 A.M. A *rainy day* is one on which at least ·01 inch of rain falls within the twenty-four hours from 9 A.M. to 9 A.M.

The *Mean Height of the Barometer* during the year 1903 was 29·843 inches. The highest observed reading was 30·626 inches at 9 A.M. on November 5th. The lowest observed reading was 28·550 inches, at 3 A.M. on February 27th. The extreme range of atmospherical pressure was 2·076 inches compared with 2·050 inches in 1902.

The *Mean Temperature* of the air for the year was 50·2°. The highest reading was 79·0° on July 9th, the lowest reading was 25·7° on January 13th. The average mean temperature for the years 1883-1902 was 49·4°. The mean temperature deduced from the daily readings of the dry bulb thermometer at 9 A.M. and 9 P.M. was 50·2°.

Rain fell on 228 days, including snow or sleet on 11 days and hail on 21 days. The average annual number of rainy days in the years 1883-1902 was 193·8. The total rainfall measured 31·601 inches, compared with an average of 27·239 inches in the twenty years 1883-1902. During the first half of 1903 (January to June, inclusive) the rainfall was 15·054 inches on 108 days; during the second half (July to December, inclusive) 16·547 inches fell on 120 days.

As regards the *Direction of the Wind*, 730 observations were made during the year, with this result—N., 38; N.E., 56; E., 56; S.E., 68; S., 79; S.W., 131; W., 177; N.W., 98; Calms, 27.

In conclusion, I desire to express my best thanks to Dr. Ninian M. Falkiner, Medical Superintendent of Statistics in this Department, for the valuable assistance he has given me in the preparation of this Report, more especially with reference to the Statistics of Disease and Causes of Death.

I have the honour to be,

Your Excellency's faithful servant,

ROBERT E. MATHESON,

Registrar-General

GENERAL REGISTER OFFICE,
CHARLEMONT HOUSE,
Dublin, 29th July, 1904.

Printed image digitised by the University of Southampton Library Digitisation Unit

ABSTRACT OF MARRIAGES.—Marriages *registered* in Ireland, pursuant to the

PROVINCES AND COUNTIES.*	Area in Statute Acres, exclusive of the larger Rivers, Lakes, and Tideways.	Population, 1901.	TOTAL MARRIAGES.	MARRIAGES. Registered under the Act 7 & 8 Vic., c. 81. According to the Rites of the Church of Ireland. Special Licence.	Licence	Banns	Registrar's Certificate	Not stated by which of the foregoing Forms	TOTAL	In Registered Presbyterian Meeting Houses.	In Registered Buildings.	In the Registrar's Office.	Society of Friends.	Jews.	TOTAL Registered under the Act 7 & 8 Vic., c. 81	Roman Catholic Marriages, Registered under the 26 & 27 Vic., c. 90
IRELAND,	20,345,328	4,456,775	22,992	32	3,151	457	6	23	3,669	2,358	499	330	8	13	6,897	16,095
PROVINCES—																
No. I. LEINSTER,	4,839,572	1,152,829	6,291	23	621	115	6	9	774	62	43	149	2	4	1,034	5,257
II. MUNSTER,	5,955,027	1,076,188	5,209	3	237	36	1	1	277	12	19	5	1	3	317	4,892
III. ULSTER,	5,322,534	1,582,828	8,973	6	2,206	298	.	11	2,521	2,282	431	195	5	6	5,440	3,533
IV. CONNAUGHT,	4,228,195	646,932	2,519	—	87	8	1	2	97	2	6	1	1	.	106	2,413
I.—PROVINCE OF LEINSTER.—																
No. 1 Carlow,	221,424	37,748	167		25	1		3	28	1	.	.	—		29	138
2 Dublin,	218,873	157,563	891	11	134	53	1	1	200	12	8	7			227	664
3 Dublin Co Borough,	7,311	290,638	2,259	10	240	36	5		291	33	28	138	1	4	495	1,764
4 Kildare,	418,497	63,566	309	1	32	3		—	36	1	2	1		.	40	269
5 Kilkenny,	509,249	79,159	326		9	2	1	.	11	1	.				11	315
6 King's	493,263	60,157	258		22	1	.	—	23	1	1	.	1		26	232
7 Longford,	257,770	46,672	202		19	1		—	19	1	—			.	19	183
8 Louth,	202,181	65,820	311		10	5	.	—	15	8	—	1		—	24	287
9 Meath,	577,735	67,407	263		10	2	1	1	13	1			1	.	13	250
10 Queen's,	424,723	57,417	208		29	3		2	34		1			.	35	173
11 Westmeath,	434,865	61,629	291		15	1	1		16	2	1		.		19	272
12 Wexford,	573,823	104,104	508		22	5	1		27	1	1	2	.		30	478
13 Wicklow,	499,958	60,824	296	1	54	4		2	61	4	1				66	232
II.—PROVINCE OF MUNSTER.—																
14 Clare,	788,332	112,334	423	.	4	1	.	1	5			—	1		5	418
15 Cork Co and Co Borough,	1,838,921	404,611	2,151	1	135	28		.	164	10	12	1	1	3	191	1,960
16 Kerry,	1,161,752	165,726	775	—	13	1			17		1	1		1	19	756
17 Limerick Co and Co Borough,	662,973	146,096	752	1	29	2		1	33		2	2			37	715
18 Tipperary, N R,	492,449	67,815	275	1	15	—			16		3		.		19	256
19 Tipperary, S R,	557,688	92,417	440		19	2			21	2					23	417
20 Waterford Co and Co Borough	452,912	87,137	393	.	19	2	—		21		1	1			22	370
III.—PROVINCE OF ULSTER.—																
21 Antrim,	701,529	196,090	1,080	2	200	4			206	580	48	40	1	.	875	205
22 Armagh,	312,659	125,392	645	2	217	3	—		222	83	23	27	1		356	289
23 Belfast Co Borough,	14,716	349,180	2,738		923	278			1,201	637	229	53	2	6	2,128	610
24 Cavan,	467,025	87,541	386	.	65	1	.	.	66	11	6	2			85	301
25 Donegal,	1,190,269	173,722	853	1	100	1	—	4	106	80	13	.			199	654
26 Down,	607,334	205 889	1,105	1	248	2		4	255	479	51	20	—		805	304
27 Fermanagh,	417,665	65,430	254		114		.	1	115	8	15	5			143	111
28 Londonderry Co and Co Borough.	513,388	144,404	834		150	5		1	156	225	29	29	—	.	439	395
29 Monaghan,	318,806	74,611	346		33	2			35	41	1	2			79	267
30 Tyrone	778,943	150,567	728	—	156	2		1	159	138	16	17	1		331	397
IV.—PROVINCE OF CONNAUGHT.—																
31 Galway,	1,467,850	192,549	676		11	3		1	15					—	15	661
32 Leitrim,	376,510	69,343	308	—	32	.		—	32	—	3	1			36	272
33 Mayo,	1,333,340	193,166	810		10	1		1	12		1				13	797
34 Roscommon,	608,290	101,791	383		8	.	.	—	8	.	—	.	—		8	381
35 Sligo,	442,205	84,083	336	—	26	4	.		30	2	2				34	302

* See note on page 3

Pnnted image digitised by the University of Southampton Library Digitisation Unit

Acts 7 & 8 Vic., c. 81, and 26 & 27 Vic., c. 90, in the year ending 31st December, 1903.

MARRIAGES.																
Registered in the Quarter ending the last day of				Contracted between				Of		Of Persons not of full Age.		Signed the Marriage Register with Marks.				PROVINCES AND COUNTIES.
														Cases in which		
March.	June.	September.	December.	Bachelors and Spinsters.	Bachelors and Widows.	Widowers and Spinsters.	Widowers and Widows.	Widowers.	Widows.	Men.	Women.	Men.	Women.	Both signed.	One signed.	
7,140	5,335	5,362	5,155	20,444	591	1,588	369	1,957	960	362	1,495	2,542	2,103	878	2,808	IRELAND.
																PROVINCES.
1,495	1,544	1,725	1,527	5,559	211	401	120	521	331	127	433	538	477	167	731	LEINSTER.
2,311	678	927	993	4,704	127	306	72	378	199	51	275	465	345	130	550	MUNSTER.
2,338	2,156	2,205	2,284	7,921	194	700	158	858	352	168	661	1,080	986	420	1,226	ULSTER.
1,096	657	415	351	2,260	59	181	19	200	78	16	121	409	295	159	386	CONNAUGHT.
MARRIAGES in the Year 1903—in Counties.																
43	31	45	48	145	7	13	2	15	9	2	11	16	10	5	16	Carlow.
197	214	277	203	796	27	58	10	68	37	15	43	50	23	6	61	Dublin.
453	581	668	557	1,969	95	137	58	195	153	79	195	122	233	47	261	Dublin Co. Borough.
67	75	84	83	273	9	21	6	27	15	3	23	40	18	7	44	Kildare.
113	71	80	62	289	11	20	6	26	17	2	13	26	18	11	22	Kilkenny.
75	49	63	71	232	11	13	2	15	13	2	19	26	9	5	25	King's.
75	57	36	34	188	5	10	4	14	9		5	34	25	17	25	Longford.
73	75	72	85	289	2	17	3	20	5	3	21	47	22	10	49	Louth.
74	67	57	65	233	9	20	1	21	10	2	12	31	13	6	32	Meath.
68	53	50	38	184	4	16	4	20	8	2	7	30	19	13	23	Queen's.
63	75	78	69	259	9	16	7	23	16	1	10	22	12	7	20	Westmeath.
121	112	131	144	452	9	38	9	47	18	11	41	93	50	21	101	Wexford.
61	85	84	68	255	13	22	6	30	21	5	33	51	25	12	52	Wicklow.
MARRIAGES in the Year 1903—in Counties.																
220	89	56	40	382	17	15	9	24	26		9	60	29	12	51	Clare.
830	432	443	446	1,927	56	138	30	168	86	20	114	167	130	38	225	Cork Co. and Co. Borough.
505	92	73	105	713	18	37	7	44	25	3	19	87	57	32	60	Kerry.
340	128	132	152	687	16	40	9	49	25	19	68	63	50	14	85	Limerick Co. and Co. Borough.
134	46	49	46	253	1	14	7	21	8		9	25	16	9	23	Tipperary, N.R.
162	103	71	104	400	8	29	3	32	11	2	27	23	27	6	38	Tipperary, S.R.
111	88	103	91	342	11	33	7	40	18	7	29	40	36	14	48	Waterford Co. and Co. Borough.
MARRIAGES in the Year 1903—in Counties.																
237	273	298	272	944	20	97	19	116	39	30	105	83	94	37	103	Antrim.
155	170	170	150	567	12	53	13	66	25	23	52	98	119	41	135	Armagh.
559	650	772	757	2,390	82	209	57	266	139	65	216	117	237	54	246	Belfast Co. Borough.
107	93	99	87	353	10	16	5	23	15	2	12	58	28	16	54	Cavan.
376	177	154	147	777	8	57	11	68	19	8	49	241	171	117	178	Donegal.
248	257	309	294	961	18	104	26	130	44	15	107	125	103	44	140	Down.
65	63	53	73	228	5	16	3	21	8	4	12	22	19	5	31	Fermanagh.
198	212	176	248	745	13	61	15	76	28	12	49	144	104	48	152	Londonderry Co. and Co. Borough.
121	76	74	75	310	10	25	1	26	11	1	12	60	29	13	63	Monaghan.
169	185	193	181	646	16	58	8	66	24	8	43	132	82	45	124	Tyrone.
MARRIAGES in the Year 1903—in Counties.																
276	150	136	112	594	18	57	7	64	25	7	51	124	96	61	98	Galway.
138	46	72	52	272	9	21	6	27	15	1	10	34	12	7	32	Leitrim.
316	292	101	101	739	8	60	3	63	11	4	41	130	127	55	147	Mayo.
206	98	49	36	359	14	16		16	14	2	12	55	22	12	53	Roscommon.
160	71	55	50	296	10	27	3	30	13	2	7	66	38	24	56	Sligo.

Printed image digitised by the University of Southampton Library Digitisation Unit

ABSTRACT OF MARRIAGES.—Marriages *registered* in Ireland, pursuant to the

I.—PROVINCE OF LEINSTER.—

No.	Superintendent Registrars' Districts.*	Area in Statute Acres, exclusive of the larger Rivers, Lakes, and Tideways.	Population, 1901	Total Marriages.	Marriages. Registered under the Act 7 & 8 Vic., c. 81. According to the Rites of the Church of Ireland. Special Licence.	Licence.	Banns	Registrar's Certificate	Not stated by which of the foregoing Forms	Total.	In Registered Presbyterian Meeting Houses.	In Registered Buildings.	In the Registrar's Office.	Society of Friends.	Jews.	Total Registered under the Act 7 & 8 Vic., c. 81.	Roman Catholic Marriages, Registered under the 26 & 27 Vic., c. 90.
	1. Carlow Co.																
1	Baltinglass, part of	33,393	4,486	21		4			3	7						7	14
2	Carlow, do	162,937	29,726	137		21				21	1					22	115
3	New Ross, do.	25,094	3,536	9													9
	2. Dublin Co.																
4	Balrothery,	84,072	18,146	76		3				3						3	73
5	Celbridge, part of,	26,237	5,133	23		1				1						1	22
6	Dublin, North, part of	36,375	16,957	79	1	7	4			12						12	67
7	Dublin, South, part of	45,294	72,071	446	4	73	40	1		118	6	5				129	317
8	Rathdown, part of,	26,995	45,261	267	6	50	9		1	66	6	3	7			82	185
	3. Dublin Co. Borough.																
9	Dublin, North, part of†	4,815	148,635	1,062	2	93	21	2		118	26	8	72			224	838
10	Dublin, South, part of‡	3,096	142,003	1,197	8	147	15	3		173	7	20	66	1	4	271	926
	4. Kildare Co.																
11	Athy, part of,	113,111	16,192	81		7				7		1				8	73
12	Baltinglass, do	17,153	2,030	15		1				1						1	14
13	Celbridge, do	53,697	9,092	27	1	1				2						2	25
14	Edenderry, do	69,435	5,243	22		2				2						2	20
15	Naas, do	165,101	31,009	164		21	3			24	1	1	1			27	137
	5. Kilkenny Co.																
16	Callan, part of,	62,148	8,163	45		1	1			2						2	43
17	Carrick-on-Suir do.	32,120	4,466	14		1	1			2						2	12
18	Castlecomer	57,820	10,114	44		2				2						2	42
19	Kilkenny,	110,944	23,708	103		4				4						4	99
20	New Ross, part of,	28,355	3,716	11													11
21	Thomastown,	107,577	13,238	50		1				1						1	49
22	Urlingford, part of,	52,999	5,991	14													14
23	Waterford, do	57,286	9,863	45													45
	6. King's Co.																
24	Birr, part of,	193,244	23,281	91		10	1			11						11	80
25	Edenderry, do.	81,061	7,322	30		4				4						4	26
26	Mountmellick, do.	24,548	2,797	5		1				1						1	4
27	Roscrea, do.	55,565	5,810	49		5				5						5	44
28	Tullamore, do	138,845	20,977	83		2				2	1	1		1		5	78
	7. Longford Co.																
29	Ballymahon, part of,	69,753	9,478	39		3				3						3	36
30	Granard, do	77,964	14,882	48		4				4						4	44
31	Longford,	110,073	22,312	115		12				12						12	103
	8. Louth Co.																
32	Ardee, part of	65,909	11,578	47		2	1			3	3					6	41
33	Drogheda, do.	41,858	19,513	88		1				1			1			2	86
34	Dundalk,	94,414	34,729	176		7	4			11	5					16	160

* The Superintendent Registrars' Districts, 159 in number, are contermiuate with the Poor Law Unions of the same names. For the total number of Alterations in the boundaries of many districts were made in the course of the year 1899, consequent on the operation

† Dublin North Superintendent Registrar's District was altered on the 1st January, 1903, by the transfer from it to Dublin South Superin

‡ Dublin South Superintendent Registrar's District was altered on the 1st January, 1903, by the transfer to it from Dublin North Superin

Printed image digitised by the University of Southampton Library Digitisation Unit

Acts 7 & 8 Vic., c. 81, and 26 & 27 Vic., c. 90, in the year ending 31st December, 1903.

MARRIAGES in the Year 1903—in the SUPERINTENDENT REGISTRARS' DISTRICTS in each County.

MARRIAGES. Registered in the Quarter ending the last day of				Contracted between				Of		Of Persons not of full Age.		Signed the Marriage Register with Marks.				SUPERINTENDENT REGISTRARS' DISTRICTS.
														Cases in which		
March.	June.	September.	December.	Bachelors and Spinsters	Bachelors and Widows	Widowers and Spinsters.	Widowers and Widows.	Widowers.	Widows.	Men.	Women.	Men.	Women.	Both signed.	One signed.	
																1. Carlow Co
4	3	5	9	19	–	2		2			5	2	1	1	1	BALTINGLASS, part of.
34	27	38	38	118	7	10	2	12	9	2	6	14	9	4	15	CARLOW, do.
5	1	2	1	8	.	1		1				.	.			NEW ROSS, do
																2. Dublin Co.
13	19	18	26	71	2	3	.	3	2	3	4	7	4	2	7	BALROTHERY.
6	4	7	6	22	1	.		.	1	.	1	2	1	1	1	CELBRIDGE, part of.
17	28	22	12	67	4	6	2	8	6	1	5	5	1	–	6	DUBLIN, NORTH, part of
85	101	154	106	399	15	28	4	32	19	7	22	21	11		32	DUBLIN, SOUTH, part of
76	62	76	53	237	5	21	4	25	9	4	17	15	6	3	15	RATHDOWN, part of
																3. Dublin Co. Borough
240	256	329	237	937	42	63	20	83	62	28	89	43	89	12	108	DUBLIN, NORTH, part of†
213	325	339	320	1,032	53	74	38	112	91	51	106	79	144	35	153	DUBLIN, SOUTH, part of†
																4. Kildare Co.
13	17	26	25	72	1	7	1	8	2		7	12	5	2	13	ATHY, part of.
3	6	3	3	10		4	1	5	1	.	.	2	–		2	BALTINGLASS, do
5	8	7	7	24	1	.	2	2	3	.	4	5	1	1	4	CELBRIDGE, do
4	5	10	3	19		2	1	3	1		3	4	1		5	EDENDERRY, do
42	39	38	45	148	7	8	1	9	8	3	9	17	11	4	20	NAAS, do.
																5. Kilkenny Co.
13	9	15	8	39	2	1	3	4	5	.	3	6	4	3	4	CALLAN, part of
7	1	4	2	13	.	1	.	1				.				CARRICK-ON-SUIR, do.
18	12	8	6	39	1	4		4	1	–	1	1	.	.	1	CASTLECOMER.
30	22	25	26	90	3	7	3	10	6	2	7	5	3	2	4	KILKENNY.
4	4	.	3	9		2		2	.	–	.	2	2	1	2	NEW ROSS, part of
16	16	11	7	46	1	3	.	3	1		1	3	5	2	4	THOMASTOWN.
3	2	5	2	12	1	1	.	1	1		1	1			1	URLINGFORD, part of
20	5	12	8	41	3	1	.	1	3			8	4	3	6	WATERFORD, do.
																6. King's Co.
32	18	18	23	76	7	5		5	7	4	3	12	5	2	13	BIRR, part of
10	6	6	8	28	1	1	–	1	1		3	1			1	EGENDERRY, do
1	.	2	2	4	.		1	1	1			1	1	1	–	MOONTMELLICK, do
12	11	13	13	43	1	4	1	5	2		3	1		.	1	ROSCREA, do.
20	14	24	25	78	2	3		3	2	2	10	11	3	2	10	TULLAMORE, do
																7. Longford Co.
12	8	15	4	36		2	1	3	1	–	1	12	9	7	7	BALLYMAHON, part of.
18	15	6	9	43		3	3	5	2		1	6	5	3	8	GRANARD, do
45	34	15	21	104	5	5	1	6	6	.	3	13	11	7	10	LONGFORD.
																8. Louth Co
5	12	13	17	46	.	1		1			2	7	1	–	8	ARDEE, part of.
28	12	24	24	78	1	7	2	9	3	1	2	12	8	3	14	DROGHEDA, do.
46	51	35	44	165	1	3	1	10	2	2	17	28	13	7	27	DUNDALK

Marriages in each of these Unions which extend into more than one County, and for the Index numbers of those Unions in this Abstract, see pages 51 53. of the Local Government (Ireland) Act 1898 The statistics given in this Report are for the Districts as newly constituted

tendent Registrar's District of the portion of Blanchardstown and Castleknock Registrar's District in the Co Borough of Dublin

tendent Registrar's District of the portion of Blanchardstown and Castleknock Registrar's District in the Co Borough of Dublin

Printed image digitised by the University of Southampton Library Digitisation Unit

I.—PROVINCE OF LEINSTER.—*continued.*

No.	SUPERINTENDENT REGISTRARS' DISTRICTS.	AREA in Statute Acres, exclusive of the larger Rivers, Lakes, and Tideways.	Population, 1901.	TOTAL MARRIAGES.	MARRIAGES. Registered under the Act 7 & 8 Vic., c. 81. According to the Rites of the Church of Ireland. Special Licence.	Licence.	Banns.	Registrar's Certificate.	Not stated by which of the foregoing Forms.	TOTAL.	In Registered Presbyterian Meeting Houses.	In Registered Buildings.	In the Registrar's Office.	Society of Friends.	Jews.	TOTAL Registered under the Act 7 & 8 Vic., c. 81.	Roman Catholic Marriages Registered under the 26 & 27 Vic., c. 90.
	9. Meath Co.																
35	Athee, part of	30,309	3,048	10		1				1						1	9
36	Drogheda, do	57,148	6,683	26		2			1	3						3	23
37	Dunshaughlin	106,822	7,979	45		1	1			2						2	43
38	Edenderry, part of,	21,914	2,088	4													4
39	Kells,	103,426	13,769	39		1				1						1	38
40	Navan,	94,474	14,550	59		3	1			4						4	55
41	Oldcastle, part of,	44,122	5,407	21		1				1						1	20
42	Trim	119,520	13,973	59		1				1						1	58
	10. Queen's Co.																
43	Abbeyleix,	127,042	17,050	63		9	3			12						12	51
44	Athy part of,	48,020	5,963	18													18
45	Carlow, do	37,005	4,712	16		2				2						2	14
46	Mountmellick, do	176,081	25,780	98		17			2	19		1				20	78
47	Roscrea, do	36,575	3,912	13		1				1						1	12
	11. Westmeath Co.																
48	Athlone, part of,	68,314	16,563	102		6				6		1				7	95
49	Ballymahon, do.	30,409	3,423	20							1					1	19
50	Delvin,	74,328	8,477	29		1				1						1	28
51	Granard, part of,	36,463	3,702	16		1	1			2						2	14
52	Mullingar,	208,601	27,047	121		7				7	1					8	113
53	Tullamore, part of	16,550	2,411	3													3
	12. Wexford Co.																
54	Enniscorthy,	193,251	31,259	143		9				9						9	134
55	Gorey,	130,031	16,463	68		5				5		1	1			7	61
56	New Ross, part of,	123,740	23,543	111		3	4			7						7	104
57	Wexford,	126,301	32,830	186		5	1			6			1			7	179
	13. Wicklow Co.																
58	Baltinglass, part of,	103,806	9,675	41	1	6				7						7	34
59	Naas, do	51,087	3,033	9		1				1						1	8
60	Rathdown, do	34,503	12,481	81		22	3			25	4					29	52
61	Rathdrum,	227,488	26,689	123		15	1			16		1				17	106
62	Shillelagh,	83,074	8,946	44		10			2	12						12	32

II.—PROVINCE OF MUNSTER.—

	14. Clare Co.																
63	Ballyvaghan,	71,658	3,920	17													17
64	Corofin,	61,362	4,803	19		1				1						1	18
65	Ennis,	112,752	19,772	104		2	1			3						3	101
66	Ennistimon,	99,619	18,069	41													41
67	Killadysert,	63,704	9,165	36													36
68	Kilrush,	137,497	28,734	96		1				1						1	95
69	Limerick, part of,	68,659	7,592	29													29
70	Scarriff,	86,633	10,445	44													44
71	Tulla,	86,423	9,834	37													37

Printed image digitised by the University of Southampton Library Digitisation Unit

MARRIAGES in the Year 1903—in the SUPERINTENDENT REGISTRARS' DISTRICTS in each County.

MARRIAGES. Registered in the Quarter ending the last day of				Contracted between				Of		Of Persons not of full Age		Signed the Marriage Register with Marks.				SUPERINTENDENT REGISTRARS DISTRICTS.
														Cases in which		
March.	June.	September.	December.	Bachelors and Spinsters.	Bachelors and Widows.	Widowers and Spinsters.	Widowers and Widows.	Widowers.	Widows.	Men.	Women.	Men.	Women.	Both signed.	One signed.	
																9. Meath Co.
3	.	4	3	8	1	1	.	1	1	.	2	1	1	.	2	ARDEE, part of
9	11	2	4	23	1	2	.	2	1	.	1	2	1	.	3	DROGHEDA, do
12	12	14	7	40	1	4	.	4	1	1	2	7	2	1	7	DUNSHAUGHLIN.
2	.	1	1	3	.	1	.	1	.	.	.	1	1	1	.	EDENDERRY, part of.
7	10	8	14	32	2	5	.	5	2	.	1	5	4	3	3	KELLS
14	12	16	17	53	3	2	1	3	4	.	3	5	1	.	6	NAVAN.
10	4	1	6	20	1	.	.	.	1	.	.	3	1	.	4	OLDCASTLE, part of.
17	18	11	13	54	.	5	.	5	.	1	3	7	2	1	7	TRIM.
																10. Queen's Co.
22	13	16	12	55	.	6	2	8	2	.	1	9	3	2	8	ABBEYLEIX.
7	3	8	5	16	.	1	1	2	1	1	.	5	3	3	2	ATHY, part of
3	5	5	3	15	1	.	.	.	1	.	.	1	.	.	1	CARLOW, do.
29	28	23	18	86	3	8	1	6	4	1	6	14	11	8	9	MOUNTMELLICK, part of
7	3	3	.	12	.	1	.	1	.	.	.	1	2	.	3	ROSCREA, do
																11. Westmeath Co
24	25	22	31	87	2	6	7	13	9	1	5	13	7	5	10	ATHLONE, part of.
6	5	3	6	20	.	.	.	.	.	.	2	3	.	.	3	BALLYMAHON, do.
7	6	10	6	27	.	2	.	2	.	.	.	2	2	1	2	DELVIN.
4	4	3	2	14	1	1	.	1	1	.	.	.	.	.	.	GRANARD, part of.
28	35	34	24	108	6	7	.	7	6	.	3	4	3	1	5	MULLINGAR
.	.	3	.	3	.	.	.	.	.	.	.	.	.	.	.	TULLAMORE, part of.
																12 Wexford Co.
34	19	35	55	126	2	10	5	15	7	7	11	33	14	9	29	ENNISCORTHY
16	14	22	16	60	1	6	1	7	2	.	5	10	7	3	11	GOREY.
32	26	28	29	95	5	10	1	11	6	1	11	20	15	5	25	NEW ROSS, part of
39	52	51	44	171	1	12	2	14	3	3	14	30	14	4	36	WEXFORD
																13. Wicklow Co
11	12	7	11	31	6	4	1	5	6	.	3	10	4	3	8	BALTINGLASS, part of
5	.	1	3	7	2	.	.	.	2	.	.	4	.	.	4	NAAS, do
15	25	22	19	70	1	9	1	10	2	3	11	6	3	.	9	RATHDOWN, do
21	35	41	26	100	4	4	6	10	10	1	16	26	16	8	26	RATHDRUM
9	13	13	9	38	1	5	.	5	1	1	2	5	2	1	6	SHILLELAGH

MARRIAGES in the Year 1903—in the SUPERINTENDENT REGISTRARS' DISTRICTS in each County.

																14. Clare Co.
12	5	.	.	15	1	1	.	1	1	.	.	5	2	2	3	BALLYVAGHAN
10	4	2	3	18	.	1	.	1	.	.	.	.	.	.	.	CORROFIN
38	19	24	23	93	3	4	2	6	7	.	4	22	11	6	21	ENNIS
21	6	11	3	38	2	.	1	1	3	.	1	4	1	1	3	ENNISTIMON
11	1	1	3	35	.	1	.	1	.	.	.	1	2	1	1	KILLADYSERT
30	45	5	7	88	3	3	2	5	5	.	2	17	11	8	12	KILRUSH
18	4	2	5	26	.	2	1	3	1	.	.	1	2	1	1	LIMERICK, part of
28	3	8	5	38	3	1	2	3	5	.	1	8	.	.	8	SCARRIFF
33	2	3	.	31	3	2	1	3	4	.	1	2	.	.	2	TULLA

Printed image digitised by the University of Southampton Library Digitisation Unit

II.—PROVINCE OF MUNSTER—*continued.*

Superintendent Registrars' Districts.	Area in Statute Acres, exclusive of the larger Rivers, Lakes, and Tideways	Population, 1901.	Total Marriages	Marriages. Registered under the Act 7 & 8 Vic., c. 81. According to the Rites of the Church of Ireland: Special Licence	Licence	Banns	Registrar's Certificate	Not stated by which of the foregoing Forms	Total	In Registered Presbyterian Meeting Houses	In Registered Buildings.	In the Registrar's Office.	Society of Friends.	Jews.	Total Registered under the Act 7 & 8 Vic., c. 81	Roman Catholic Marriages, Registered under the 26 & 27 Vic., c. 90
15 Cork Co. and Co. Borough.																
No. 72 Bandon,	101,345	17,878	90		14				14						14	85
73 Bantry,	106,854	13,457	53		2				2		1				3	50
74 Castletown,	73,445	11,178	53													53
75 Clonakilty,	80,465	19,158	60		3				3		1				4	56
76 Cork,	169,732	133,173	951	1	65	15			81	8	6	1	1	3	100	851
77 Dunmanway,	103,917	13,321	60		10	1			11		2				13	47
78 Fermoy,	148,360	32,732	116		10	2			12	1					13	103
79 Kanturk,	185,685	23,181	97													97
80 Kilmallock, part of,	19,384	4,121	17													17
81 Kinsale,	79,651	16,673	77		8	3			11						11	66
82 Macroom,	179,108	22,998	84			1			1						1	83
83 Mallow,	149,565	20,726	103		3	3			6	1					7	95
84 Middleton,	109,266	21,243	107		3	2			4						4	103
85 Millstreet,	74,905	10,515	24													24
86 Mitchelstown, part of,	48,406	8,656	53		2				2						2	51
87 Skibbereen,	115,025	25,195	111		10				10		2				12	99
88 Skull,	57,169	10,243	37		6				6						6	31
89 Youghal, part of,	36,639	10,163	50			1			1						1	49
16. Kerry Co.																
90 Cahersiveen,	198,130	22,435	88		1				1						1	87
91 Dingle,	126,459	18,274	89													89
92 Kenmare,	198,416	14,642	45													45
93 Killarney,	251,430	37,096	192		3				3						3	189
94 Listowel, part of,	165,504	31,394	133		3				3			1			4	129
95 Tralee,	221,813	41,885	228		9	1			10		1				11	217
17 Limerick Co. and Co. Borough.																
96 Croom,	83,324	10,806	31		3	1		1	5						5	26
97 Kilmallock, part of,	125,766	21,430	90		3				3						3	87
98 Limerick, do.	100,252	58,422	427	1	22	1			24		2	2			28	399
99 Listowel, do.	24,672	4,301	14													14
100 Mitchelstown, do.	38,551	5,501	9													9
101 Newcastle,	143,862	23,891	127		1				1						1	126
102 Rathkeale,	101,887	14,991	36													36
103 Tipperary, part of,	35,659	6,756	18													18
18 Tipperary Co. N.R.																
104 Birr, part of,	27,428	2,051	5													5
105 Borrisokane,	81,850	8,592	27	1	1				2		3				5	22
106 Nenagh,	183,068	24,932	97		7				7						7	90
107 Roscrea, part of,	57,540	8,017	31		4				4						4	27
108 Thurles,	142,543	24,283	115		3				3						3	112
19 Tipperary Co. S.R.																
109 Cahir, part of	41,863	5,642	19													19
110 Carrick-on-Suir do	26,059	8,054	25													25
111 Cashel,	156,137	20,182	99		9				9						9	90
112 Clogheen,	117,422	15,521	64													64
113 Cronmel, part of,	47,235	15,046	91		9	1			7	2					9	82
114 Tipperary, part of,	144,328	25,176	133		4	1			5						5	128
115 Urlingford do	24,644	2,766	9													9

Printed image digitised by the University of Southampton Library Digitisation Unit

MARRIAGES in the Year 1903—in the SUPERINTENDENT REGISTRARS' DISTRICTS in each County.

MARRIAGES												Signed the Marriage Register with Marks				
Registered in the Quarter ending the last day of				Contracted between				Of		Of Persons not of full Age				Cases in which		SUPERINTENDENT REGISTRARS' DISTRICTS.
MARCH.	JUNE.	SEPTEMBER.	DECEMBER.	Bachelors and Spinsters.	Bachelors and Widows.	Widowers and Spinsters.	Widowers and Widows.	Widowers.	Widows.	Men.	Women.	Men.	Women.	Both signed.	One signed.	
																15. Cork Co and Co. Borough
42	19	19	19	88	2	7	2	9	4	1	3	7	2	1	7	BANDON,
29	8	6	10	50		3		3			3	4	3		7	BANTRY
32	11	8	2	51		2		2			4	3			5	CASTLETOWN.
35	6	8	11	55	3	2		2	3		2	7	2	1	7	CLONAKILTY
269	210	258	214	838	31	59	23	82	54	14	76	60	86	15	116	CORK,
34	12	6	8	54	1	5		5	1		1	4	2	1	4	DUNMANWAY
48	12	27	29	109	2	4	1	5	3	1	5	9	6	2	11	FERMOY
44	13	23	17	88	2	7		7	2	1	1	5	4	1	7	KANTURK
9	4	2	2	15		2		2			1	1	1	1		KILMALLOCK, part of,
28	22	13	14	66	2	8	1	3	3		1	5	4	3	3	KINSALE
63	7	4	10	78	1	5		5	1			9	3	2	8	MACROOM
38	17	23	24	93	4	4	1	5	5	1	6	11	4	3	9	MALLOW
32	25	19	31	93	1	11	2	13	3		5	10	3		13	MIDDLETON
14	8	1	1	22		2		2		1	1	1			1	MILLSTREET
19	20	5	9	48	1	4		4	1			4	2	1	4	MITCHELSTOWN, part of,
56	21	6	28	97	4	10		10	4		4	11	5	3	10	SKIBBEREEN
21	9	4	3	35		2		2			1	7	1	1	6	SKULL
17	8	11	14	47	2	1		1	2	1		9	2	1	9	YOUGHAL, part of.
																16 Kerry Co
66	5	9	8	82	1	3	2	3	3		2	10	5	3	9	CAHERSIVEEN
80	5	1	3	84	1	4		4	1		1	19	7	6	14	DINGLE
28	3	10	4	38	1	6		6	1		1	3	5	2	4	KENMARE
147	16	21	8	179	3	8	2	10	5	1	3	18	10	7	14	KILLARNEY
86	17	14	16	121	3	8	1	9	4		6	23	15	7	24	LISTOWEL, part of
58	46	18	66	209	9	8	2	10	11	2	6	14	15	7	15	TRALEE.
																17 Limerick Co. and Co Borough
10	7	6	8	27	3	1		1	3	1	2	3	3	1	4	CROOM
43	9	12	26	81	2	6	1	7	3	1	2	6	7	1	11	KILMALLOCK part of.
162	83	91	91	388	10	23	6	30	16	16	56	27	33	9	42	LIMERICK, do
10	2	1	1	12		2		2				4	1	1	3	LISTOWEL, do.
2	2	4	1	8		1		1								MITCHELSTOWN, do
86	19	10	12	121	1	4	1	5	2	1	5	19	6	2	21	NEWCASTLE
16	5	4	11	34		1	1	2	1		3	4			4	RATHKEALE
11	1	4	2	16		2		2								TIPPERARY, part of
																18 Tipperary Co. N.R
3		1	1	5								3	1	1	1	BIRR part of
8	8	8	3	26	1				1		2	2	2	1	2	BORRISOKANE
56	14	13	14	91		3	3	6	3		3	6	7	4	5	NENAGH
12	9	5	5	20		1	1	2	1			6	2		8	ROSCREA, part of
55	15	22	23	102		10	3	13	3		4	9	4	3	7	THURLES.
																19 Tipperary Co S.R
4	12	2	1	19								2	2		4	CAHIR, part of.
7	6	7	5	23		1	1	2	1		4	2	7	2	5	CARRICK ON SUIR, do.
27	28	21	23	93	3	3		3	3	1	14	3	4		7	CASHEL
23	12	12	17	57	1	6		6	1			8	3	2	7	CLOGHEEN.
35	23	16	27	81	3	7		7	3		5	2	5	1	5	CLONMEL part of
70	21	12	30	119	1	11	2	13	3	1	4	6	6	1	10	TIPPERARY, do
6	1	1	1	8		1		1								URLINGFORD, do

Printed image digitised by the University of Southampton Library Digitisation Unit

II.—PROVINCE OF MUNSTER.—*continued.*

SUPERINTENDENT REGISTRARS' DISTRICTS.	Area in Statute Acres, exclusive of the larger Rivers, Lakes, and Tideways.	Population, 1901.	TOTAL MARRIAGES.	MARRIAGES. Registered under the Act 7 & 8 Vic., c. 81. According to the Rites of the Church of Ireland. Special Licence.	Licence.	Banns.	Registrar's Certificate.	Not stated by which of the foregoing Forms.	TOTAL.	In Registered Presbyterian Meeting Houses.	In Registered Buildings.	In the Registrar's Office.	Society of Friends.	Jews.	TOTAL Registered under the Act 7 & 8 Vic., c. 81.	Roman Catholic Marriages, Registered under the 26 & 27 Vic., c. 90.
20. Waterford Co. and Co. Borough.																
No. 116 Carrick on Suir, pt of	54,453	5,213	12	.	—	—	.	.	—	.	.	.	.		.	12
117 Clonmel, do	40,473	3,680	11	.	.	.	.	.		.	.	.			.	11
118 Dungarvan, .	94,044	14,966	56	.	2	.	.	.	2	.	.	.			2	54
119 Kilmacthomas,	64,478	7,109	23	.	2	.	.	.	2	—	.	1			3	20
120 Lismore,	97,048	13,273	71	.	1	—	.	.	1		.	.			1	70
121 Waterford, part of.	68,431	38,228	203	..	14	2	.	.	16		1	.	.	—	17	186
122 Youghal, do. .	33,985	4,718	17	.		.	.	.	.	.	.	.	.	.		17

III.—PROVINCE OF ULSTER.—

21. Antrim Co.																
123 Antrim, .	117,127	29,472	152		23	2		.	25	89	6	4			124	28
124 Ballycastle	102,197	12,686	52		11	.	.	.	11	21				.	32	20
125 Ballymena,	161,162	53,082	314		29	1			30	214	9	14		—	266	44
126 Ballymoney,	121,132	28,276	139		28			.	28	68	6	3			107	32
127 Belfast, part of,	22,087	11,041	64	1	10	1			12	25	4	.		—	41	23
128 Larne, .	117,801	33,029	196		32	.	.	.	32	117	16	1		—	166	28
129 Lisburn, part of,	47,706	25,260	149	1	60	—	.	—	61	46	2	17	1	.	127	22
130 Lurgan, do	12,317	3,244	14		7	.	—	.	7		1	.			8	6
22. Armagh Co.																
131 Armagh	146,578	46,856	213	1	71	2	.	—	74	38	6	9	.	—	127	86
132 Banbridge, part of,	18,012	6,246	31	—	15	.	.	—	15	7	2	.	.	.	24	7
133 Castleblayney, do	35,765	10,297	63		6	.	.	—	6	10	.			.	16	47
134 Lurgan, do	40,338	39,452	249	1	114	1	.	.	116	18	13	18	1		166	83
135 Newry, do.	71,971	22,539	89	.	11	.		—	11	10	2	.	.		23	66
23. Belfast Co. Borough.																
136 Belfast, part of	14,716	349,180	2,738		923	278		.	1,201	637	229	53	2	6	2,128	610
24. Cavan Co.																
137 Ballieborough,	71,952	15,510	67	.	10	.	.		10	4		2			16	51
138 Bawnboy, part of.	61,908	9,575	51	.	15	.	—		15		1	.			16	35
139 Cavan,	161,074	36,993	141	.	23	1	.		24	4	2	.	.		30	111
140 Cootehill, part of.	69,382	15,434	54	.	8	.			8	1	3	—			12	42
141 Enniskillen, do .	40,507	5,524	29	.	2	.	.		2			—	.	—	2	27
142 Granard, do.	20,281	4,869	15	.	4	.	.	.	4	.					4	11
143 Oldcastle, do	41,921	9,608	29	.	3	.	.	.	3	2	.	.			5	24
25. Donegal Co.																
144 Ballyshannon, part of	41,507	9,185	58		12	.	.	.	12	2	.	.	.	—	14	44
145 Donegal, .	160,411	20,480	163	1	22	—	.	3	26	1	5				32	71
146 Dunfanaghy,	125,678	15,781	59		5		.	.	5	.	—		—		5	54
147 Glenties,	257,474	33,191	192	.	5	—	—		5		1				6	186
148 Inishowen,	156,418	28,943	157		15		—	.	15	15				.	30	127
149 Letterkenny,	101,245	13,080	46	.	10	—	.	.	10	14				—	24	24
150 Londonderry, part of,	58,948	8,633	40		10		.	.	10	12			.		22	18
151 Milford, .	111,384	30,259	100		7	1	.	—	8	12	8			—	33	78
152 Strabane, part of,	53,103	10,463	52	.	8	—	.	.	8	21	.		.	.	29	23
153 Stranorlar, .	121,151	13,707	44	.	6	.	.	1	7	3	6	.	—	.	15	29

Printed image digitised by the University of Southampton Library Digitisation Unit

MARRIAGES in the Year 1903—in the SUPERINTENDENT REGISTRARS' DISTRICTS in each County.

MARRIAGES. Registered in the Quarter ending the last day of				Contracted between				Of		Of Persons not of full Age.		Signed the Marriage Register with Marks.				SUPERINTENDENT REGISTRARS' DISTRICTS.
														Cases in which		
March.	June.	September.	December.	Bachelors and Spinsters.	Bachelors and Widows.	Widowers and Spinsters.	Widowers and Widows.	Widowers.	Widows.	Men.	Women.	Men.	Women.	Both signed.	One Signed.	
																20. Waterford Co. and Co Borough.
2	4	2	4	11			1	1	1		1	1	1	1		CARRICK-ON-SUIR, part of
8		2	1	10		1		1					2		2	CLONMEL, do.
20	13	12	11	49	2	4	1	5	3	1	3	9	3	2	8	DUNGARVAN
6	4	4	9	19	3	1		1	3		2	2	3	1	3	KILMACTHOMAS
26	14	14	17	64	3	2	2	4	5			8	4	3	6	LISMORE,
40	51	64	48	173	3	24	3	27	6	6	23	19	23	7	28	WATERFORD, part of.
3	2	5	1	16		1		1				1			1	YOUGHAL, do.

MARRIAGES in the Year 1903—in the SUPERINTENDENT REGISTRARS' DISTRICTS in each County.

																21 Antrim Co.
34	34	34	50	139	2	11		11	2	3	14	13	7	5	10	ANTRIM
15	11	13	13	46		4	2	6	2		2	5	4	2	5	BALLYCASTLE
77	86	90	61	268	7	34	5	39	12	8	28	33	34	15	37	BALLYMENA
37	36	31	35	125	4	10		10	4	5	14	14	14	6	16	BALLYMONEY.
19	17	23	14	53	1	7	3	10	4	4	9	1	4	.	5	BELFAST, part of
31	52	59	54	173	1	16	4	22	5	5	24	9	13	4	14	LARNE
29	36	43	41	127	5	12	5	17	10	4	12	8	16	5	14	LISBURN, part of.
4	1	5	4	13		1		1		1	2		2		2	LISBURN, do
																22. Armagh Co.
48	57	65	43	186	5	18	4	22	9	4	15	20	31	8	35	ARMAGH
7	5	10	9	30			1	1	1		4	2	1	.	3	BANBRIDGE, part of
22	12	18	11	58	1	2	2	4	3	1	2	8	4	1	10	CASTLEBLAYNEY, do.
50	87	66	66	315	3	25	6	31	9	17	28	54	67	27	67	LURGAN, do.
28	29	11	21	78	3	8		8	3	1	3	14	16	5	20	NEWRY, do.
																23. Belfast Co. Borough
559	650	772	757	2,330	82	209	57	266	139	65	218	117	237	54	246	BELFAST, part of
																24. Cavan Co.
14	23	18	12	56	3	6	2	8	5		5	12	8	6	8	BAILIEBOROUGH
14	9	13	15	50		1		1			3	7	4	2	7	BAWNBOY, part of
37	28	36	40	132	3	3	3	6	6	1	2	24	9	4	25	CAVAN
14	12	14	14	47	2	5		5	2		1	9	3	1	10	COOTEHILL part of
11	12	3	3	24	2	3		3	2	1	2					ENNISKILLEN, do.
7	2	4	2	15		.						1			1	GRANARD, do
10	7	11	1	29							1	5	4	3	3	OLDCASTLE, do
																25. Donegal Co.
15	13	16	14	54		2	2	4	2		3	11	6	3	11	BALLYSHANNON, part of
45	25	20	19	89	2	10	2	12	4	1	5	25	13	10	18	DONEGAL
42	6	7	4	57		2	.	2			3	36	24	24	12	DUNFANAGHY
137	14	25	16	179	2	10	1	11	3		13	66	53	39	11	GLENTIES
72	34	21	30	144	1	9	3	12	4		4	33	31	15	34	INISHOWEN
14	12	8	14	41		7		7			2	9	6	3	9	LETTERKENNY
2	11	12	15	37	.	3	1	3	1		3	15	7	4	14	LONDONDERRY, part of
30	33	22	15	93	1	5	1	6	2	6	10	23	13	9	18	MILFORD
5	20	12	15	45	1	5	1	6	2	1	5	13	8	5	11	STRABANE, part of
14	9	10	11	36	1	5		5	1	.	1	10	10	5	10	STRANORLAR

Printed image digitised by the University of Southampton Library Digitisation Unit

III.—PROVINCE OF ULSTER—*continued.*

Superintendent Registrars' Districts.	Area in Statute Acres, exclusive of the larger Rivers, Lakes, and Tideways	Population, 1901.	Total Marriages.	Marriages. Registered under the Act 7 & 8 Vic., c. 81. According to the Rites of the Church of Ireland. Special Licence.	Licence.	Banns.	Registrar's Certificate.	Not stated by which of the foregoing Forms.	Total.	In Registered Presbyterian Meeting Houses.	In Registered Buildings.	In the Registrar's Office.	Society of Friends.	Jews.	Total Registered under the Act 7 & 8 Vic., c. 81.	Roman Catholic Marriages, Registered under the 26 & 27 Vic., c. 90.
26. Down Co																
No.																
154 Banbridge, part of,	107,136	36,206	200	.	57		.	.	57	82	14	4	.	.	157	43
155 Belfast, do	12,603	3,045	71	.	12	.	.	2	14	46	1		.		61	10
156 Downpatrick,	147,446	38,869	218	.	45	1	.	1	47	73	6	2		.	128	90
157 Kilkeel,	81,834	19,191	83	.	11	1	.	.	12	15	2	.	.	.	29	56
158 Lisburn, part of	71,335	21,203	91	.	28	.	.	.	28	45	10	.	.	.	83	8
159 Lurgan, do.	27,293	11,022	72	.	37	.	.	.	37	23	3	.			63	9
160 Newry, do	66,000	29,493	159	.	19		.	.	19	46	2	7	.	.	74	85
161 Newtownards,	93,885	41,920	213	1	39	.	.	1	41	149	13	7	.		210	3
27. Fermanagh Co																
162 Ballyshannon, part of	38,396	6,187	24	.	12	.			12		2		.		14	10
163 Clones, do	45,704	7,830	30		7	.		.	7		.	.			7	23
164 Enniskillen, do	157,108	25,616	96	.	37	.		1	38	2	7	4	.	.	51	45
165 Irvinestown, do	57,749	6,760	48		27		.	.	27	4	2	.		.	33	15
166 Lisnaskea,	98,708	16,047	56	.	31		.	.	31	2	4	1	.	.	38	18
28 Londonderry Co. and Co. Borough.																
167 Coleraine,	118,786	29,917	145		30	2	.	.	32	68	5	12	.	.	117	28
168 Limavady,	152,711	30,623	85		25	1	.		26	24	1	.	.	.	51	34
169 Londonderry, part of	85,172	54,872	397		60				60	88	13	7	.	.	168	229
170 Magherafelt,	156,719	38,992	207	.	35	2	.	1	38	45	10	10	.	.	103	104
29. Monaghan Co																
171 Carrickmacross,	65,651	15,544	64	.	3	.			3	.			.	.	3	61
172 Castleblayney, part of	63,761	16,318	96		4	1			5	17	.	.	.		22	74
173 Clones, do	27,800	8,028	37		9				9	2	1	1			13	24
174 Cootehill, do	36,462	5,420	12		5	.			6	4	.		.		10	2
175 Monaghan,	125,132	28,301	187		11	1		.	12	15		1	.		31	106
30. Tyrone Co.																
176 Castlederg,	91,786	11,789	60		13				13	13	1		.		27	33
177 Clogher,	89,284	14,316	46		17		.		17	10	3		.		30	16
178 Cookstown,	96,720	23,615	116		21		.	1	22	23	.	5	.	.	52	64
179 Dungannon,	110,217	32,503	165		68		.	.	53	25	5	5	1		90	75
180 Irvinestown, part of	24,131	4,335	13		5		.		5		.		.	.	5	8
181 Omagh,	229,813	38,553	201		30	.	.	.	30	35	5	2	.	.	72	129
182 Strabane, part of,	136 992	25,396	127	.	17	2	.	.	16	30	1	5		.	55	72

Printed image digitised by the University of Southampton Library Digitisation Unit

MARRIAGES in the Year 1903—in the SUPERINTENDENT REGISTRARS' DISTRICTS in each County.

MARRIAGES.												Signed the Marriage Register with Marks.				SUPERINTENDENT REGISTRARS' DISTRICTS.
Registered in the Quarter ending the last day of				Contracted between				Of		Of Persons not of full Age.				Cases in which		
MARCH.	JUNE.	SEPTEMBER.	DECEMBER.	Bachelors and Spinsters	Bachelors and Widows	Widowers and Spinsters	Widowers and Widows.	Widowers	Widows	Men.	Women.	Men.	Women.	Both signed	One signed.	
																26 Down Co.
44	39	65	52	176	6	13	3	16	9	5	29	27	28	13	29	BANGRIDGE, part of
15	19	20	17	61	2	8	.	8	2		6	3	1	.	4	BELFAST, do
46	57	55	60	191	1	18	8	26	9	1	22	31	17	9	30	DOWNPATRICK
28	19	15	23	72	3	8	2	10	5	.	7	13	3	2	12	KILKEEL
25	15	30	21	81		9	1	10	1		10	7	2	2	5	LISBURN, part of
16	16	23	17	61	1	9	1	10	2	3	6	10	16	7	12	LISBURN, do
25	47	44	43	135	3	17	4	21	7	3	11	16	24	8	27	NEWRY, do
50	45	57	61	182	2	22	7	29	9	3	16	15	12	3	21	NEWTOWNARDS.
																27 Fermanagh Co.
12	8	6	4	21	1	2		2	1		2	3	.		3	BALLYSHANNON, part of.
11	6	4	9	26		3	1	4	1	2	1	6	4	3	4	CLONES, do
21	25	21	29	89	2	5	.	5	2	2	5	5	5		10	ENNISKILLEN, do
11	13	12	12	46		2	.	2			3	4	6	1	8	IRVINESTOWN, do
10	17	10	19	46	2	6	2	8	4	.	1	4	4	1	6	LISNASKEA
																28. Londonderry Co. and Co. Borough.
40	30	30	45	130	3	9	3	12	6	3	24	19	10	8	13	COLERAINE
14	36	21	12	76		9		9	.	.	2	20	12	7	18	LIMAVADY
83	92	92	130	350	7	26	8	34	15	5	10	73	57	21	88	LONDONDERRY, part of
61	52	33	61	183	3	17	4	21	7	4	13	32	25	12	33	MAGHERAFELT
																29 Monaghan Co.
27	13	15	9	57		6	1	7	1	.	2	13	4	1	15	CARRICKMACROSS
33	20	25	18	89	2	5	.	5	2	.	5	24	12	9	18	CASTLEBLAYNEY, part of
10	11	6	10	30	2	5	.	5	2			4	3		7	CLONES, do
2	2	3	5	11	.	1	.	1	.			1	.		1	COOTEHILL, do
49	30	25	33	123	6	8	.	8	6	1	5	18	10	3	22	MONAGHAN
																30. Tyrone Co.
19	11	15	15	58		5		2		1	3	20	12	8	16	CASTLEDERG
11	13	8	14	43		3	.	3		1	3	2	2	.	4	CLOGHER
23	32	36	25	98	5	11	2	13	7		5	19	15	7	20	COOKSTOWN
35	39	57	34	143	4	15	3	18	7	4	12	27	21	12	24	DUNGANNON
4	5	2	2	12		1		1				3			3	IRVINESTOWN, part of
49	56	44	52	181	6	13	1	14	7		11	39	21	13	34	OMAGH
28	29	31	30	111	1	13	2	15	3	2	11	22	11	5	23	STRABANE, part of

Printed image digitised by the University of Southampton Library Digitisation Unit

IV.—PROVINCE OF CONNAUCHT.—

No.	Superintendent Registrars' Districts.	Area in Statute Acres, exclusive of the larger Rivers, Lakes, and Tidewaters.	Population, 1901.	Total Marriages.	Marriages. Registered under the Act 7 & 8 Vic., c. 81. According to the Rites of the Church of Ireland. Special Licence.	Licence.	Banns.	Registrar's Certificate.	Not stated by which of the foregoing Rites.	Total.	In Registered Presbyterian Meeting Houses.	In Registered Buildings.	In the Registrar's Office.	Society of Friends.	Jews.	Total Registered under the Act 7 & 8 Vic., c. 81.	Roman Catholic Marriages Registered under the 26 & 27 Vic., c. 90.
	31. Galway Co																
183	Ballinasloe, part of,	125,570	15,598	58		5	.	.		5						5	53
184	Clifden,	196,782	16,768	53				.						.		.	53
185	Galway,	198,536	36,465	184		2	3	.		5						5	179
186	Glennamaddy,	190,271	16,577	60			.	.	.	.				.			60
187	Gort,	106,326	12,286	23		1			.	1			.			1	22
188	Loughrea,	198,927	20,126	63		1	.		1	2						2	61
189	Mount Bellew,	102,404	15,019	32		.	.						.				32
190	Oughterard,	173,506	17,733	61		.	.		.								61
191	Portumna,	77,264	9,054	36			.	.						.			36
192	Tuam,	191,264	30,924	106		2	.	.		2			.			2	104
	32. Leitrim Co.																
193	Ballinamannon, pt. of,	32,425	5,229	24	.	4	.	.		4			.	.	.	4	20
194	Bawnboy, do.	42,788	8,887	39		3	.	.	.	3		1	.		.	4	35
195	Carrick-on-Shannon, do	63,484	13,039	53		5	.	.	.	5				.		5	48
196	Manorhamilton,	144,857	22,334	105		12		.	.	12		1		.	.	13	92
197	Mohill,	92,956	19,854	87	.	8	.		.	8		1	1	.	.	10	77
	33 Mayo Co.																
198	Ballina,	150,428	24,653	58	.	3	.	.		3	.	1	.			4	54
199	Ballinrobe,	147,144	21,298	80		1		.	.	1	.	.	.	.	.	1	79
200	Belmullet,	179,246	13,845	57		2	.	.	.	2		.	.	.	.	2	55
201	Castlebar,	141,193	26,522	86		1	.		.	1		.		.	.	1	85
202	Claremorris,	110,790	25,820	115			1		.	1		.	.			1	114
203	Killala,	105,160	8,254	20			.	.	.	.							20
204	Swinford,	151,500	44,162	221			.	.	1	1		.			.	1	220
205	Westport,	347,819	34,672	173	.	3	.	.	.	3	.	.	.	.	.	3	170
	34. Roscommon Co																
206	Athlone, part of,	82,711	10,701	27		1	.		.	1	.					1	26
207	Ballinasloe, do	35,059	3,681	1	.	.	.		.					.	.		1
208	Boyle, do	84,655	16,568	79	.	3		.		3		.	.	.		3	76
209	Carrick-on-Shannon, do	37,518	6,241	12	.	.	.	.	.	.	.						12
210	Castlerea,	163,663	33,576	142		3				3						3	139
211	Roscommon,	114,345	15,164	66	.	1			.	1	.	.				1	65
212	Strokestown,	90,339	15,560	62			.	.	.		.	.	.	.		.	62
	35. Sligo Co.																
213	Boyle, part of,	75,525	13,757	43	.	1	.		.	1	.	.		.	.	1	42
214	Dromore West,	97,063	13,034	51		7	.	.	.	7	.		.	.	.	7	44
215	Sligo,	143,608	38,088	142	.	16	4	.	.	20	2	2	.	.	.	24	118
216	Tobercurry,	125,809	19,204	100	.	2	.	.	.	2	.	.	.	.	.	2	98

Printed image digitised by the University of Southampton Library Digitisation Unit

MARRIAGES in the Year 1903—in the SUPERINTENDENT REGISTRARS' DISTRICTS in each County.

MARRIAGES. Registered in the Quarter ending the last day of				Contracted between				Of		Of Persons not of full Age.		Signed the Marriage Register with Marks.				SUPERINTENDENT REGISTRARS' DISTRICTS.
														Cases in which		
MARCH.	JUNE.	SEPTEMBER.	DECEMBER.	Bachelors and Spinsters.	Bachelors and Widows.	Widowers and Spinsters.	Widowers and Widows.	Widowers.	Widows.	Men.	Women.	Men.	Women.	Both signed.	One signed.	
																31 Galway Co.
13	5	23	17	52	.	6	.	6		—	2	3	4	1	5	BALLINASLOE, part of.
18	8	15	12	49	—	4	.	4	—	1	4	7	9	6	4	CLIFDEN.
68	42	42	32	154	6	16	5	24	11	5	29	50	48	28	42	GALWAY.
33	19	2	6	55	1	4	.	4	1		.	5	1	1	4	GLENNAMADDY.
6	10	2	5	21	2	.	.	.	2		2	3	.	.	3	GORT.
19	17	16	11	56	3	4	.	4	3		5	9	4	1	11	LOUGHREA
27	3	1	1	30		2	.	2			2	5	.	.	5	MOUNT BELLEW
23	18	10	10	51	1	8	1	9	2	1	3	25	19	17	10	OUGHTERARD.
17	9	6	4	32	2	2		2	2			2	1		3	PORTUMNA.
53	19	21	14	94	3	8	1	8	4	.	4	15	10	7	11	TUAM.
																32 Leitrim Co.
9	.	7	8	22		2	.	2		.		.	.	.	.	BALLYSHANNON, part of
15	5	11	8	38			1	1	1	1	2	4	2	2	2	BAWNBOY, do.
27	2	10	5	42	5	5	1	6	6		.	7	3	1	8	CARRICK-ON-SHANNON, do.
49	20	21	15	93	3	8	1	9	4	—	8	10	2	1	10	MANORHAMILTON.
36	19	14	16	77	1	6	3	9	4	—	.	13	5	3	12	MOHILL.
																33 Mayo Co.
24	12	5	17	49	1	8	.	8	1	1	1	15	9	6	12	BALLINA.
22	27	14	17	72	2	6	.	6	2	.	9	12	10	7	8	BALLINROBE.
36	4	11	8	55		2	.	2	.		1	21	26	13	21	BELMULLET.
32	29	15	10	76	1	6	.	6	1	.	5	23	22	13	19	CASTLEBAR.
46	43	18	8	105	1	8	1	9	2	.	3	8	3	1	9	CLAREMORRIS.
5	2	6	7	18		2		2	.	—	.	5	2	—	7	KILLALA.
61	126	14	20	205	2	12	2	14	4	.	3	27	21	6	36	SWINEFORD.
90	49	18	16	156	1	16	.	16	1	3	13	19	34	9	35	WESTPORT.
																34 Roscommon Co.
21	.	3	3	26		1	.	1			1	7		.	7	ATHLONE, part of
	.	1		.		1		1	.	.	.	.	.	.	.	BALLINASLOE, do
38	24	8	9	72	3	4	.	4	3	1	3	9	4	4	5	BOYLE, do.
4	5	2	1	10	1	1	.	1	1		—	2	3	3	1	CARRICK-ON-SHANNON, do.
89	26	14	13	132	6	4	—	4	6	1	3	23	5	5	21	CASTLEREAGH.
36	14	9	7	62	2	2	.	2	2	—	4	4	3	1	5	ROSCOMMON.
16	29	12	3	57	2	3	—	3	2	.	1	10	4	.	14	STROKESTOWN.
																35 Sligo Co.
18	21	3	1	38	1	4	.	4	1	.		9	3	1	10	BOYLE, part of.
19	4	5	23	43	2	5	1	6	3	.	2	10	4	3	8	DRUMORE WEST,
58	26	36	22	122	5	14	1	15	6	2	4	19	12	4	23	SLIGO
65	20	11	4	93	2	4	1	5	3	.	1	28	19	16	15	TOBERCURRY.

Printed image digitised by the University of Southampton Library Digitisation Unit

Ages of 6,722 Persons who were Married in Ireland in the Year 1903.

The Total Number of Marriages Registered in Ireland in the Year 1903 was 22,992; the precise Ages of both Parties were specified in 3,361 instances.

Ages of 3,361 Men and 3,361 Women married in Ireland in the Year 1903.

—	15–	16–	17–	18–	19–	20–	21–	25–	30–	35–	40–	45–	50–	55–	60–	65–	70–	75–	80–	Total
Men	.	3	3	18	72	130	864	1,042	651	302	153	47	37	20	14	4	.	1	.	3,361
Women	1	6	25	120	171	260	1,291	991	314	103	48	12	10	4	5					3,361

Ages of 3,121 Bachelors and 3,237 Spinsters married in the Year 1903.

—	15–	16–	17–	18–	19–	20–	21–	25–	30–	35–	40–	45–	50–	55–	60–	65–	70–	75–	80–	Total
Bachelors	.	3	3	18	72	130	860	1,020	617	243	105	28	7	4	4	1	.	1		3,121
Spinsters	1	6	25	120	171	260	1,295	961	289	76	34	6	2	1	.	.				3,237

Ages of 240 Widowers and 124 Widows married in the Year 1903.

—	15–	16–	17–	18–	19–	20–	21–	25–	30–	35–	40–	45–	50–	55–	60–	65–	70–	75–	80–	Total
Widowers	.	.		.	.	.	4	22	34	54	48	19	30	16	10	3	.			240
Widows	.	.	.	.		.	6	30	25	27	14	6	8	3	5		.			124

Ages of 3,361 Husbands and their Wives in combination in the Year 1903.

YEARS. Ages of Husbands	Ages of Wives: 15—	16—	17—	18—	19—	20—	21—	25—	30—	35—	40—	45—	50—	55—	60—	65—	70—	75—	80—	Total Husbands	
15—	.																				15—
16—		1		1				1			.	.					.		.	3	16—
17—		.	2	.	1						.								.	3	17—
18—		.	1	8	1	3	4		1	.										18	18—
19—		.	3	23	23	10	12	1	.									.	.	72	19—
20—	.	1	3	20	29	47	23	7		.								.		130	20—
21—			11	36	65	97	536	96	19	4	.	.						.	.	864	21—
25—	1	2	5	20	31	66	455	406	52	3			1				.		.	1,042	25—
30—		1	.	7	13	28	174	311	95	17	5								.	651	30—
35—				4	4	3	59	117	81	25	6	3							.	302	35—
40—				1	3	1	23	30	44	26	15	3			1					153	40—
45—		1		.	.	3	3	7	11	14	4	4							.	47	45—
50—					1	2		7	5	7	9		5	1						37	50—
55—							1	1	4	6	6		1	1	.					20	55—
60—	.	.					1	1	2	1	2	2	2	1	2					14	60—
65—										.	1			1	2					4	65—
70—									.		.										70—
75—													1							1	75—
80 & up																.			.		80 & up
Total Wives	1	6	25	120	171	260	1,291	991	314	103	48	12	10	4	5					3,361	Husbands
																				3,361	Wives

The Table read *vertically* shows the number of *Wives* at each age, with the ages of their Husbands when married.—Thus, of 130 *Wives* of the age 18 and under 19 years, *One* married a Husband aged 15; *Eight* married Husbands aged 18 years, &c.
Read *horizontally* the Table shows the number of *Husbands* at each age, with the ages of their Wives when married.—Thus of 130 *Husbands* of the age 20 and under 21 years *One* married a Wife aged 18 years; *Three* married Wives aged 17 years, &c.

Ages of 3,047 Bachelors and 3,047 Spinsters who intermarried in the Year 1903.

YEARS. Ages of Bachelors	Ages of Spinsters: 15—	16—	17—	18—	19—	20—	21—	25—	30—	35—	40—	45—	50—	55—	60—	65—	70—	75—	80—	Total Bachelors	
15—													.								15—
16—		1	.	1				1		.										3	16—
17—		.	2		1				.	.										3	17—
18—			1	8	1	3	4		1	.										18	18—
19—			3	23	23	10	11	1	.	.		.	.							71	19—
20—		1	3	20	29	47	23	7		.						.	.			130	20—
21—			11	36	65	96	534	90	16	2							.			850	21—
25—	1	2	5	19	31	66	441	391	44	2										1,002	25—
30—		1		7	12	26	165	296	83	13	4									601	30—
35—			.	4	4	3	47	102	61	9	4									234	35—
40—				1	1		17	22	34	18	4	1								99	40—
45—		1				1	3	4	5	6	3	.					.		.	23	45—
50—			.			2		2			2									6	50—
55—							1	.	.	2	1								.	4	55—
60—		.							1	1		1							.	3	60—
65—								.	.									.			65—
70—		.							.			.			.						70—
75—														.	.			.	.	.	75—
80 & up													.	.			.	.	.		80 & up
Total Spinsters	1	6	25	119	167	254	1,246	911	245	59	18	2								3,047	Bachelors
																				3,047	Spinsters

Printed image digitised by the University of Southampton Library Digitisation Unit

Ages of 74 Bachelors and 74 Widows who intermarried in the year 1903.

Years	Ages of Widows: 15—	16—	17—	18—	19—	20—	21—	25—	30—	35—	40—	45—	50—	55—	60—	65—	70—	75—	80—	Total Bachelors	
Ages of Bachelors: 15—	.	.	.	.	.	.	.	.	.	.	.	.	.	.	.	.	.	.	.	.	15—
16—	.	.	.	.	.	.	.	.	.	.	.	.	.	.	.	.	.	.	.	.	16—
17—	.	.	.	.	.	.	.	.	.	.	.	.	.	.	.	.	.	.	.	.	17—
18—	.	.	.	.	.	.	.	.	.	.	.	.	.	.	.	.	.	.	.	.	18—
19—	.	.	.	.	.	.	1	.	.	.	.	.	.	.	.	.	.	.	.	1	19—
20—	.	.	.	.	.	.	.	.	.	.	.	.	.	.	.	.	.	.	.	.	20—
21—	.	.	.	.	.	.	1	4	3	2	.	.	.	.	.	.	.	.	.	10	21—
25—	.	.	.	.	.	.	2	8	6	1	.	.	1	.	.	.	.	.	.	18	25—
30—	.	.	.	.	.	.	.	6	5	3	.	.	.	.	.	.	.	.	.	16	30—
35—	.	.	.	.	.	.	1	1	2	6	1	.	.	.	.	.	.	.	.	14	35—
40—	.	.	.	.	.	.	.	1	1	2	.	1	.	.	1	.	.	.	.	6	40—
45—	.	.	.	.	.	.	.	.	1	2	1	1	.	.	.	.	.	.	.	5	45—
50—	.	.	.	.	.	.	.	.	.	.	.	.	1	.	.	.	.	.	.	1	50—
55—	.	.	.	.	.	.	.	.	.	.	.	.	.	.	.	.	.	.	.	.	55—
60—	.	.	.	.	.	.	.	.	.	.	.	.	1	.	.	.	.	.	.	1	60—
65—	.	.	.	.	.	.	.	.	.	.	.	.	.	.	1	.	.	.	.	1	65—
70—	.	.	.	.	.	.	.	.	.	.	.	.	.	.	.	.	.	.	.	.	70—
75—	.	.	.	.	.	.	.	.	.	.	.	.	1	.	.	.	.	.	.	1	75—
80 & up	.	.	.	.	.	.	.	.	.	.	.	.	.	.	.	.	.	.	.	.	80 & up
Total Widows	.	.	.	.	.	.	5	22	18	19	2	2	4	.	2	.	.	.	.	74	Bachelors,
																				74	Widows.

Ages of 190 Widowers and 190 Spinsters who intermarried in the year 1903.

Years	Ages of Spinsters: 15—	16—	17—	18—	19—	20—	21—	25—	30—	35—	40—	45—	50—	55—	60—	65—	70—	75—	80—	Total Widowers	
Ages of Widowers: 15—	.	.	.	.	.	.	.	.	.	.	.	.	.	.	.	.	.	.	.	.	15—
16—	.	.	.	.	.	.	.	.	.	.	.	.	.	.	.	.	.	.	.	.	16—
17—	.	.	.	.	.	.	.	.	.	.	.	.	.	.	.	.	.	.	.	.	17—
18—	.	.	.	.	.	.	.	.	.	.	.	.	.	.	.	.	.	.	.	.	18—
19—	.	.	.	.	.	.	.	.	.	.	.	.	.	.	.	.	.	.	.	.	19—
20—	.	.	.	.	.	.	.	.	.	.	.	.	.	.	.	.	.	.	.	.	20—
21—	.	.	.	.	.	1	1	1	.	.	.	.	.	.	.	.	.	.	.	3	21—
25—	.	.	.	1	.	.	12	5	1	.	.	.	.	.	.	.	.	.	.	19	25—
30—	.	.	.	.	1	2	9	8	7	1	1	.	.	.	.	.	.	.	.	30	30—
35—	.	.	.	.	.	.	11	13	16	5	.	.	.	.	.	.	.	.	.	45	35—
40—	.	.	.	.	2	1	5	12	8	4	5	.	.	.	.	.	.	.	.	37	40—
45—	.	.	.	.	.	2	.	3	5	5	.	3	.	.	.	.	.	.	.	18	45—
50—	.	.	.	.	1	.	.	5	4	4	4	.	1	.	.	.	.	.	.	19	50—
55—	.	.	.	.	.	.	.	1	2	4	3	.	1	.	.	.	.	.	.	11	55—
60—	.	.	.	.	.	.	1	1	1	.	2	1	.	1	.	.	.	.	.	7	60—
65—	.	.	.	.	.	.	.	.	.	.	1	.	.	.	.	.	.	.	.	1	65—
70—	.	.	.	.	.	.	.	.	.	.	.	.	.	.	.	.	.	.	.	.	70—
75—	.	.	.	.	.	.	.	.	.	.	.	.	.	.	.	.	.	.	.	.	75—
80 & up	.	.	.	.	.	.	.	.	.	.	.	.	.	.	.	.	.	.	.	.	80 & up
Total Spinsters	.	.	.	1	4	6	39	50	44	23	16	4	2	1	.	.	.	.	.	190	Widowers
																				190	Spinsters.

Ages of 50 Widowers and 50 Widows who intermarried in the year 1903.

Years.	Ages of Widows: 15—	16—	17—	18—	19—	20—	21—	25—	30—	35—	40—	45—	50—	55—	60—	65—	70—	75—	80—	Total widowers	
Ages of Widowers: 15—	.	.	.	.	.	.	.	.	.	.	.	.	.	.	.	.	.	.	.	.	15—
16—	.	.	.	.	.	.	.	.	.	.	.	.	.	.	.	.	.	.	.	.	16—
17—	.	.	.	.	.	.	.	.	.	.	.	.	.	.	.	.	.	.	.	.	17—
18—	.	.	.	.	.	.	.	.	.	.	.	.	.	.	.	.	.	.	.	.	18—
19—	.	.	.	.	.	.	.	.	.	.	.	.	.	.	.	.	.	.	.	.	19—
20—	.	.	.	.	.	.	.	.	.	.	.	.	.	.	.	.	.	.	.	.	20—
21—	.	.	.	.	.	.	.	1	.	.	.	.	.	.	.	.	.	.	.	1	21—
25—	.	.	.	.	.	.	.	2	1	.	.	.	.	.	.	.	.	.	.	3	25—
30—	.	.	.	.	.	.	.	4	.	.	.	.	.	.	.	.	.	.	.	4	30—
35—	.	.	.	.	.	.	.	1	2	2	1	3	.	.	.	.	.	.	.	9	35—
40—	.	.	.	.	.	.	1	.	1	2	6	1	.	.	.	.	.	.	.	11	40—
45—	.	.	.	.	.	.	.	.	.	1	.	.	.	.	.	.	.	.	.	1	45—
50—	.	.	.	.	.	.	.	.	1	3	3	.	3	1	.	.	.	.	.	11	50—
55—	.	.	.	.	.	.	.	.	2	.	2	.	.	1	.	.	.	.	.	5	55—
60—	.	.	.	.	.	.	.	.	.	.	.	.	1	.	2	.	.	.	.	3	60—
65—	.	.	.	.	.	.	.	.	.	.	.	.	.	1	1	.	.	.	.	2	65—
70—	.	.	.	.	.	.	.	.	.	.	.	.	.	.	.	.	.	.	.	.	70—
75—	.	.	.	.	.	.	.	.	.	.	.	.	.	.	.	.	.	.	.	.	75—
80 & up	.	.	.	.	.	.	.	.	.	.	.	.	.	.	.	.	.	.	.	.	80 & up
Total Widows.	.	.	.	.	.	.	1	8	7	8	12	4	4	3	3	.	.	.	.	50	Widowers.
																				50	Widows.

Printed image digitised by the University of Southampton Library Digitisation Unit

MARRIAGES, BIRTHS, AND DEATHS in each Province and County in Ireland, registered in the year 1903.

No.	Provinces and Counties.	Area in Statute Acres, exclusive of the larger Rivers, Lakes, and Tideways.	Population, 1901.	Total Marriages.	Total Births.	Total Deaths.	Births. Including Illegitimate Births. Males.	Births. Including Illegitimate Births. Females.	Births. Illegitimate Births. Males.	Births. Illegitimate Births. Females.	Deaths. Males.	Deaths. Females.	Excess of Births over Deaths.
	IRELAND,	20,345,328	4,458,775	22,992	101,831	77,358	52,173	49,658	1,379	1,227	38,308	39,050	24,473
	PROVINCES												
I.	LEINSTER,	4,839,572	1,152,829	6,291	26,571	22,337	13,659	12,912	383	320	11,287	11,050	4,234
II.	MUNSTER,	5,955,027	1,076,188	5,209	23,591	17,304	12,007	11,584	296	254	8,680	8,624	6,287
III.	ULSTER,	5,322,534	1,582,826	8,978	38,274	28,648	19,639	18,635	661	619	13,778	14,870	9,626
IV.	CONNAUGHT,	4,228,195	646,932	2,519	13,305	9,069	6,868	6,527	36	34	4,563	4,506	4,236
	I.—PROVINCE OF LEINSTER.—MARRIAGES, BIRTHS, AND DEATHS, 1903—Counties.												
1	Carlow,	221,424	37,748	167	768	693	374	394	12	8	363	330	75
2	Dublin,	218,873	157,568	891	3,068	2,798	1,577	1,491	29	20	1,365	1,433	270
3	Dublin Co Borough,	7,811	290,638	2,259	9,243	7,397	4,795	4,448	174	128	3,725	3,672	1,846
4	Kildare,	418,407	63,566	309	1,398	1,109	708	690	22	19	579	530	289
5	Kilkenny,	509,249	73,159	326	1,565	1,493	804	761	20	22	717	686	162
6	King's	493,263	63,187	258	1,166	1,015	599	567	12	13	524	491	151
7	Longford,	257,770	46,672	202	879	730	458	491	6	5	365	365	149
8	Louth,	202,181	65,820	311	1,362	1,210	705	657	7	13	595	615	152
9	Meath,	577,735	67,497	263	1,228	1,119	673	605	12	14	561	558	209
10	Queen's,	424,723	57,417	208	1,078	918	520	558	12	8	459	459	160
11	Westmeath,	431,665	61,029	291	1,209	1,040	624	585	17	8	553	487	169
12	Wexford,	573,323	104,104	568	2,214	1,910	1,139	1,075	44	46	902	948	304
13	Wicklow,	499,958	60,824	298	1,293	995	683	610	16	10	519	476	298
	II.—PROVINCE OF MUNSTER.—MARRIAGES, BIRTHS, AND DEATHS, 1903—Counties												
14	Clare,	788,332	112,334	423	2,219	1,522	1,116	1,103	17	12	755	767	697
15	Cork Co and Co Borough,	1,838,921	404,611	2,151	8,122	6,574	4,655	4,467	36	38	3,310	3,264	2,548
16	Kerry,	1,161,752	165,726	775	3,910	2,239	1,957	1,953	27	26	1,159	1,080	1,671
17	Limerick Co and Co Borough	662,973	146,098	752	3,369	2,517	1,674	1,585	50	51	1,255	1,262	752
18	Tipperary N R,	492,448	67,815	275	1,253	1,064	632	621	19	9	525	539	189
19	Tipperary S R,	557,688	92,417	440	1,958	1,726	998	960	37	34	878	848	232
20	Waterford Co and Co Borough	452,912	87,187	393	1,860	1,662	975	885	59	34	798	864	198
	III.—PROVINCE OF ULSTER.—MARRIAGES, BIRTHS, AND DEATHS, 1903—Counties.												
21	Antrim,	701,529	196,090	1,080	4,654	3,370	2,386	2,268	119	110	1,611	1,759	1,284
22	Armagh,	512,659	125,332	647	2,866	2,470	1,453	1,413	61	60	1,188	1,284	396
23	Belfast Co Borough	14,716	349,180	2,738	11,547	7,277	5,903	5,644	180	173	3,409	3,868	4,270
24	Cavan,	467,025	97,541	386	1,792	1,588	925	867	10	13	853	735	204
25	Donegal,	1,190,269	173,722	853	3,785	2,607	1,910	1,875	32	34	1,291	1,316	1,178
26	Down,	607,534	205,389	1,109	4,749	3,759	2,477	2,272	83	86	1,783	1,976	990
27	Fermanagh,	417,665	65,430	254	1,289	952	688	601	24	19	466	486	337
28	Londonderry Co and Co Borough	513,388	144,404	834	3,318	2,627	1,705	1,613	73	78	1,222	1,405	691
29	Monaghan,	318,806	74,611	346	1,467	1,357	725	682	15	8	666	691	50
30	Tyrone,	778,943	150,567	723	2,867	2,641	1,467	1,400	64	38	1,291	1,350	226
	IV.—PROVINCE OF CONNAUGHT.—MARRIAGES, BIRTHS, AND DEATHS, 1903—Counties												
31	Galway,	1,467,850	192,549	976	4,058	2,834	2,107	1,951	11	12	1,410	1,424	1,224
32	Leitrim,	376,510	69,343	308	1,311	935	690	621	3	5	459	476	376
33	Mayo,	1,333,340	199,166	810	4,534	2,658	2,301	2,233	12	6	1,329	1,329	1,876
34	Roscommon,	608,290	101,791	389	1,817	1,336	907	910	4	3	696	640	481
35	Sligo,	442,205	84,083	336	1,675	1,306	863	812	6	6	669	637	368

Printed image digitised by the University of Southampton Library Digitisation Unit

MARRIAGES, BIRTHS, and DEATHS *registered* in the Year 1903.

I.—PROVINCE OF LEINSTER.—MARRIAGES, BIRTHS AND DEATHS, 1903.

SUPERINTENDENT REGISTRARS' DISTRICTS, ARRANGED BY COUNTIES.*

Wherever the minus sign (—) is prefixed to the number given in the column headed "Excess of Births over Deaths," it denotes that the births, instead of exceeding the deaths, were, in fact, *less than the Deaths* to the extent stated.

No.	Superintendent Registrars' Districts.	Area in Statute Acres.	Population, 1901.	Total. Marriages.	Total. Births.	Total. Deaths.	Births. Including Illegitimate Births. Males.	Births. Including Illegitimate Births. Females.	Births. Illegitimate Births. Males.	Births. Illegitimate Births. Females.	Deaths. Males.	Deaths. Females.	Excess of Births over Deaths.
	1. Carlow Co.												
1	Baltinglass, part of,	33,393	4,486	21	93	86	52	41	1	1	39	47	7
2	Carlow, do.	162,937	29,726	137	616	549	293	323	10	7	295	254	67
3	New Ross, do	25,034	3,536	9	59	58	29	30	1	.	29	29	1
	2. Dublin Co.												
4	Balrotherry, . .	84,072	18,146	76	357	359	171	186	5	4	181	178	—2
5	Celbridge, part of,	26,237	5,133	23	101	71	54	47	1	.	30	41	30
6	Dublin, North, part of,	36,275	16,957	79	275	202	138	137	.	.	123	79	73
7	Dublin, South, do.	45,294	72,071	446	1,486	1,404	762	674	10	1	674	730	32
8	Rathdown, part of, .	26,995	45,261	267	899	762	452	447	13	15	357	405	137
	3 Dublin Co. Borough.												
9	Dublin North, part of,†	4,815	143,635	1,062	4,896	3,679	2,523	2,373	74	64	1,803	1,876	1,217
10	Dublin, South, do ‡	3,096	142,603	1,197	4,347	3,718	2,272	2,075	100	64	1,922	1,796	629
	4. Kildare Co.												
11	Athy, part of,	113,111	16,192	81	341	285	175	166	10	4	142	143	56
12	Baltinglass, do.	17,153	2,030	15	34	27	11	23	1		15	12	7
13	Celbridge, do.	53,097	9,092	27	181	194	100	81	1	3	115	79*	—13
14	Edenderry, do	69,435	5,243	22	108	85	58	50	.	1	44	41	23
15	Naas, do.	165,101	31,009	164	734	518	364	370	10	11	263	255	216
	5 Kilkenny Co.												
16	Callan, part of,	62,148	8,163	45	165	152	78	87	5	5	101	81	—17
17	Carrick-on-Suir, do	32,120	4,466	14	66	77	28	38	.	.	40	37	—11
18	Castlecomer, .	57,820	10,114	44	230	158	105	125	2	3	87	71	72
19	Kilkenny, .	110,944	23,708	103	481	461	246	235	3	10	226	235	20
20	New Ross, part of,	28,355	3,716	11	51	51	32	19	.	.	23	28	
21	Thomastown,	107,577	13,238	59	248	222	133	115	6	6	118	109	26
22	Urlingford, part of,	52,998	5,891	14	135	102	83	52	2	2	48	54	33
23	Waterford, do	57,286	9,863	45	189	150	99	90	2	3	79	71	69
	6. King's Co.												
24	Birr, part of,	193 244	23,281	91	435	386	207	228	1	2	205	151	49
25	Edenderry, do.	81,061	7,322	30	147	130	83	64	4	5	61	69	17
26	Mountmellick, do.	24,548	2,797	5	62	46	33	29	.	.	31	15	16
27	Roscrea, do.	55,565	5,810	49	88	89	43	45	.	.	46	43	—1
28	Tullamore, do.	138,845	20,977	83	434	364	233	20[illegible]	7	2	181	183	70
	7. Longford Co.												
29	Ballymahon, part of,	69,733	3,478	39	153	170	74	79	1	1	77	93	—17
30	Granard, do.	77,964	14,882	46	312	236	166	146	3	3	127	111	74
31	Longford, . .	110,073	22,312	115	414	322	218	196	2	1	161	161	92
	8 Louth Co.												
32	Ardee, part of,	65,909	11,578	47	204	208	176	101	1	4	98	110	—4
33	Drogheda, do.	41,858	18,513	88	438	338	241	197	5	3	168	170	100
34	Dundalk, . .	94,414	34,720	175	720	664	361	359	1	6	329	335	56

* For Abstract showing the numbers by complete Superintendent Registrars' Districts, see pages 51 3

† See note (†), pages 30 and 31. ‡ See note (‡), pages 30 and 31

Pnnted image digitised by the University of Southampton Library Digitisation Unit

I.—PROVINCE OF LEINSTER.—MARRIAGES, BIRTHS, AND DEATHS, 1903—

SUPERINTENDENT REGISTRARS' DISTRICTS by Counties—*continued.*

No.	SUPERINTENDENT REGISTRARS' DISTRICTS.	AREA in Statute Acres.	Population, 1901.	TOTAL. MARRIAGES.	TOTAL. BIRTHS.	TOTAL. DEATHS.	BIRTHS. Including Illegitimate Births. Males.	BIRTHS. Including Illegitimate Births. Females.	BIRTHS. Illegitimate Births. Males.	BIRTHS. Illegitimate Births. Females.	DEATHS. Males.	DEATHS. Females.	Excess of Births over Deaths.
	9. Meath Co.												
35	ARDEE, part of,	30,309	3,043	10	60	39	29	31	.	.	24	15	21
36	DROGHEDA, do.	57,148	6,683	26	112	111	57	55	.	.	46	65	1
37	DUNSHAUGHLIN,	106,822	7,979	45	164	135	85	79	1	2	67	68	29
38	EDENDERRY, part of,	21,914	2,088	4	32	38	15	17	.	.	19	19	—6
39	KELLS,	103,426	13,769	39	271	219	140	131	1	3	99	120	52
40	NAVAN,	94,474	14,550	59	230	238	144	146	5	4	124	114	52
41	OLDCASTLE, part of,	44,122	5,407	21	111	94	53	58	4	3	51	43	17
42	TRIM,	119,520	13,973	59	288	245	150	138	1	2	131	114	43
	10 Queen's Co.												
43	ABBEYLEIX,	127,042	17,050	63	313	304	148	165	6	.	142	162	9
44	ATHY, part of,	48,020	5,963	18	102	70	52	50	1	1	33	37	22
45	CARLOW, do	37,005	4,712	16	91	45	52	39	1	.	26	16	46
46	MOUNTMELLICK do.	176 081	25,780	92	498	449	233	265	4	6	233	216	49
47	ROSCREA, do.	36,575	3,912	13	74	50	35	39	.	1	25	25	24
	11 Westmeath Co.												
48	ATHLONE, part of,	68,314	16,563	102	369	235	207	162	3	2	124	111	134
49	BALLYMAHON, do.	30,409	3,429	20	63	50	28	35	.	.	32	18	13
50	DELVIN,	74,328	8,477	29	150	117	77	73	2	2	65	52	33
51	GRENARD, part of,	36,463	3,702	16	76	61	31	45	.	1	27	34	15
52	MULLINGAR,	208,601	27,047	121	502	533	253	249	8	3	278	255	—31
53	TULLAMORE, part of,	16,550	2,411	3	49	44	28	21	1	.	27	17	5
	12 Wexford Co												
54	ENNISCORTHY,	193,251	31,259	143	624	565	332	292	15	8	275	290	59
55	GOREY,	130,031	16,463	68	326	318	162	164	8	7	179	139	8
56	NEW ROSS, part of,	123,740	23,543	111	501	442	273	228	11	10	217	225	59
57	WEXFORD,	126,301	32,839	186	763	585	372	391	10	21	291	294	178
	13. Wicklow Co												
58	BALLINGLASS, part of,	103,806	9,675	41	187	174	98	89	4	1	90	64	13
59	NAAS, do	51,087	3,033	8	47	52	23	24			36	16	—5
60	RATHDOWN, do.	34,503	12,481	81	221	175	114	107	.	1	79	96	46
61	RATHDRUM,	227,488	26,669	123	657	460	350	307	11	8	249	211	197
62	SHILLELAGH,	83,074	8,946	44	181	134	98	83	1	.	65	69	47

II.—PROVINCE OF MUNSTER.—MARRIAGES, BIRTHS, AND DEATHS, 1903—

SUPERINTENDENT REGISTRARS' DISTRICTS by Counties.

	14. Clare Co												
63	BALLYVAUGHAN,	71,658	3,920	17	78	50	44	34			25	25	28
64	CORROFIN,	61,382	4,803	19	70	65	35	36			31	34	5
65	ENNIS,	112,752	19,772	104	406	330	209	197	4	5	162	198	76
66	ENNISTIMON,	99,619	18,069	41	378	210	197	181	3	2	103	107	168
67	KILLADYSERT,	63,704	9,165	36	201	109	95	106	.	1	47	62	93
68	KILRUSH,	137,497	22,734	96	599	402	292	296	8	4	209	193	188
69	LIMERICK, part of,	68,659	7,592	29	132	81	62	70	.	.	36	45	51
70	SCARIFF,	86 633	10,445	44	198	154	90	99	2	.	78	76	44
71	TULLA,	86,428	9,834	37	166	121	83	83	.	.	64	57	45

Printed image digitised by the University of Southampton Library Digitisation Unit

II.—PROVINCE OF MUNSTER.—MARRIAGES, BIRTHS, AND DEATHS, 1903.

SUPERINTENDENT REGISTRARS' DISTRICTS by Counties—*continued.*

Superintendent Registrars' Districts.	Area in Statute Acres.	Population, 1901	Total. Marriages.	Total. Births.	Total. Deaths.	Births. Including Illegitimate Births. Males.	Births. Including Illegitimate Births. Females.	Births. Illegitimate Births. Males.	Births. Illegitimate Births. Females.	Deaths. Males.	Deaths. Females.	Excess of Births over Deaths.
15 Cork Co and Co. Borough.												
No 72 Bandon,	101,345	17,878	59	309	261	154	155	3	7	134	127	48
73 Bantry,	106,854	13,457	53	236	185	152	144	2	4	94	91	111
74 Castletown,	73,445	11,178	53	287	135	152	135	1	1	74	61	152
75 Clonakilty,	80,465	19,158	60	387	301	191	196	2	2	165	138	86
76 Cork,	109,782	133,173	951	3,341	2,591	1,693	1,648	37	35	1,262	1,329	750
77 Dunmanway,	103,917	13,321	60	307	178	169	138	3	.	84	94	129
78 Fermoy,	148,360	22,732	116	486	368	264	223	7	3	205	163	118
79 Kanturk	185,685	23,181	97	525	334	256	267	4	8	170	164	191
80 Kilmallock, part of,	19,384	4,121	17	93	74	47	46	1	1	34	40	19
81 Kinsale,	79,651	16,673	77	393	257	176	156	6	.	134	123	75
82 Macroom,	179,198	22,958	84	496	310	258	237	2	4	158	152	185
83 Mallow,	149,565	20,726	102	504	357	276	228	10	8	176	181	147
84 Middleton,	109,266	21,243	107	392	311	176	216	3	2	164	147	81
85 Millstreet,	74,905	10,515	24	241	152	122	119	3	2	78	74	89
86 Mitchelstown, pt. of,	48,406	8,656	53	189	120	90	90	3	2	63	57	69
87 Skibbereen,	115,025	25,195	111	562	362	280	282	3	4	188	174	200
88 Skull,	57,169	10,243	37	193	104	107	86	2	.	54	50	89
89 Youghal, part of,	36,639	10,163	50	183	174	90	93	4	5	75	99	9
16 Kerry Co.												
90 Cahersiveen,	198,130	22,435	88	472	248	231	241	2	2	130	118	224
91 Dingle,	126,459	18,274	89	572	236	281	291	3	1	115	121	336
92 Kenmare,	198,416	14,642	45	287	157	136	151	1	1	78	79	129
93 Killarney,	251,430	37,096	192	848	604	433	415	8	7	336	268	244
94 Listowel, part of,	165,504	31,394	133	741	508	389	352	11	11	250	258	233
95 Tralee,	221,813	41,885	228	990	486	487	503	2	4	250	236	504
17, Limerick Co. and Co. Borough.												
96 Croom,	83,324	10,806	31	183	180	96	87	5	4	97	83	3
97 Kilmallock, part of,	125,766	21,430	50	464	371	226	238	11	8	193	178	93
98 Limerick, do	109,252	58,422	437	1,475	1,145	772	703	21	24	550	595	330
99 Listowel, do.	24,672	4,301	14	86	71	42	44	.	1	40	31	15
100 Mitchelstown, do.	38,551	5,501	9	90	62	51	45	.	.	32	30	34
101 Newcastle,	143,862	23,891	127	529	353	269	260	9	10	171	182	176
102 Rathkeale,	101,887	14,991	36	297	215	142	155	2	1	111	104	82
103 Tipperary, part of,	35,659	6,756	18	139	120	76	63	2	3	61	59	19
18. Tipperary Co., N.R.												
104 Birr, part of,	27,428	2,051	5	35	24	22	13	.	.	13	11	11
105 Borrisokane,	81,850	8,532	27	146	134	77	69	1	.	72	62	12
106 Nenagh,	183,088	24,932	97	461	358	230	231	4	6	173	179	103
107 Roscrea, part of,	57,540	8,017	31	133	150	57	76	2	1	78	72	—17
108 Thurles,	142,543	24,283	115	478	398	246	232	12	2	183	215	80
19. Tipperary Co., S.R.												
109 Callan, part of,	41,863	5,642	19	130	89	73	57	2	.	45	44	41
110 Carrick-on Suir, do	26,059	8,064	25	199	221	114	85	3	8	106	115	—22
111 Cashel,	156,137	20,182	99	369	367	192	177	8	2	189	178	2
112 Clogheen	117,422	15,521	64	347	265	172	175	6	5	127	138	82
113 Clonmel, part of,	47,235	15,046	91	338	315	155	183	5	12	161	154	23
114 Tipperary do	144,328	25,176	133	512	420	267	245	10	7	219	201	92
115 Urlingford, do.	24,644	2,766	9	63	49	25	33	.	.	31	18	14

Printed image digitised by the University of Southampton Library Digitisation Unit

II.—PROVINCE OF MUNSTER.—MARRIAGES, BIRTHS, AND DEATHS, 1903—

SUPERINTENDENT REGISTRARS' DISTRICTS by Counties—*continued.*

SUPERINTENDENT REGISTRARS' DISTRICTS.		AREA in Statute Acres.	Population, 1901.	TOTAL			BIRTHS.				DEATHS.		Excess of Births over Deaths.
				MARRIAGES.	BIRTHS.	DEATHS.	Including Illegitimate Births		Illegitimate Births				
							Males.	Females.	Males.	Females.	Males.	Females.	
20. Waterford Co and Co. Borough													
No. 116	CARRICK ON SUIR, pt of,	54,453	5,213	12	109	67	45	62	4	2	33	34	41
117	CLONMEL, do.	40,473	3,690	11	64	50	37	27	2	.	24	26	14
118	DUNGARVAN, . .	94,044	14,866	56	322	315	179	143	6	4	140	175	7
119	KILMACTHOMAS .	64,478	7,109	23	149	142	74	70	9	4	70	72	7
120	LISMORE, .	97,048	13,273	71	248	272	124	124	3	1	133	139	—24
121	WATERFORD, part of,	68,431	38,228	203	896	740	474	422	25	23	358	382	156
122	YOUGHAL, do.	33,985	4,718	17	73	76	36	37	1	.	40	36	—3

III.—PROVINCE OF ULSTER.—MARRIAGES, BIRTHS, AND DEATHS, 1903—

SUPERINTENDENT REGISTRARS' DISTRICTS by Counties.

21. Antrim Co.													
123	ANTRIM, . . .	117,127	29,472	153	748	564	374	374	9	11	265	299	184
124	BALLYCASTLE, . .	102,197	12,686	52	265	188	138	127	6	7	92	96	77
125	BALLYMENA, . .	161,162	53,082	314	1,238	894	639	599	41	36	447	447	344
126	BALLYMONEY, .	121,132	28,276	139	640	495	313	327	20	22	239	256	145
127	BELFAST, part of, .	22,087	11,041	64	244	135	130	114	7	2	58	77	109
128	LARNE, . . .	117,801	33,029	196	830	522	416	414	22	20	240	282	308
129	LISBURN, part of, .	47,706	25,260	149	630	503	342	288	13	12	237	266	127
130	LURGAN, do.	12,817	3,244	14	59	69	34	25	1	.	33	36	—10
22. Armagh Co.													
131	ARMAGH, . . .	146,578	45,856	213	969	908	499	470	20	17	452	456	61
132	BANBRIDGE, part of,	18,012	6,248	31	139	96	59	80	1	2	54	42	43
133	CASTLEBLAYNEY, do.	35,765	10,297	63	223	186	119	104	2	2	90	98	35
134	LURGAN, do.	40,333	39,452	249	1,026	807	520	506	31	32	370	437	219
135	NEWRY, do.	71,971	22,539	89	509	471	256	253	7	7	220	251	38
23. Belfast Co. Borough.													
136	BELFAST, part of, .	14,719	349,180	2,738	11,547	7,277	5,903	5,644	180	173	3,409	3,868	4,270
24. Cavan Co.													
137	BAILIEBOROUGH, .	71,952	15,510	67	304	259	162	142	3	2	138	121	45
138	BAWNBOY, part of .	61,908	9,573	51	156	109	89	67	1	2	61	48	47
139	CAVAN, . . .	161,074	36,993	141	674	642	355	319	4	4	339	303	32
140	COOTEHILL, part of,	69,282	15,434	54	284	302	145	139	2	3	165	137	—18
141	ENNISKILLEN, do.	40,507	5,524	29	116	74	61	55	.		41	33	42
142	GRANARD, do.	20,281	4,899	15	74	61	33	41	.	.	32	29	13
143	OLDCASTLE, do.	41,921	9,608	29	184	141	80	104	.	2	77	64	43
25. Donegal Co.													
144	BALLYSHANNON, pt. of,	41,507	9,185	58	203	200	102	101	1	4	66	102	3
145	DONEGAL, . . .	160,411	20,480	103	400	301	206	194	6	1	138	163	99
146	DUNFANAGHY, . .	125,678	15,761	59	383	210	209	174	1	3	102	108	173
147	GLENTIES, .	257,474	33,191	193	735	410	358	377	2	3	198	212	325
148	INISHOWEN, .	159,418	28,943	157	721	466	361	360	2	5	248	218	255
149	LETTERKENNY, .	101,245	13,080	48	260	249	131	129	3	4	131	118	11
150	LONDONDERRY, part of,	58,948	8,633	40	195	101	99	96	7	6	46	55	94
151	MILFORD, . . .	111,334	20,259	100	389	261	209	180	2	2	126	135	128
152	STRABANE, part of,	53,103	10,463	52	234	168	119	115	6	3	87	81	66
153	STRANORLAR, .	121,151	13,707	44	265	241	116	149	2	3	117	104	24

Pnnted image digitised by the University of Southampton Library Digitisation Unit

III.—PROVINCE OF ULSTER.—MARRIAGES, BIRTHS, AND DEATHS, 1903—

SUPERINTENDENT REGISTRARS' DISTRICTS by Counties—*continued.*

SUPERINTENDENT REGISTRARS' DISTRICTS.	AREA in Statute Acres.	Population, 1901.	TOTAL.			BIRTHS.				DEATHS.		Excess of Births over Deaths.
						Including Illegitimate Births.		Illegitimate Births.				
			MARRIAGES.	BIRTHS.	DEATHS.	Males.	Females.	Males.	Females.	Males.	Females.	
26 Down Co.												
No 154 BANBRIDGE part of,	107,138	36,206	200	813	699	433	380	13	13	352	347	114
155 BELFAST, do.	12,603	8,045	71	172	91	87	85	2	-	45	46	81
156 DOWNPATRICK,	147,446	38,869	218	822	747	422	400	17	14	335	412	75
157 KILKEEL,	81,634	19,131	85	440	307	233	207	4	5	148	159	133
158 LISBURN, part of,	71,335	21,203	91	433	350	222	211	9	3	155	195	83
159 LURGAN, do	27,293	11,022	72	260	189	135	125	3	5	101	88	71
160 NEWRY, do.	66,000	29,493	159	721	576	371	350	6	9	285	291	145
161 NEWTOWNARDS,	93,885	41,920	213	1,088	800	574	514	29	37	362	438	288
27 Fermanagh Co.												
162 BALLISHANNON, pt. of,	58,396	6,187	24	95	70	53	42	-	-	33	37	25
163 CLONES, do.	45,704	7,820	30	156	89	76	30	2	1	38	51	67
164 ENNISKILLEN, do	157,108	25,616	96	537	384	284	249	9	6	214	170	149
165 IRVINESTOWN, do.	57,749	9,760	48	182	149	101	81	4	7	64	85	33
166 LISNASKEA,	98,708	16,047	56	329	260	174	155	9	5	117	143	69
28. Londonderry Co. and Co. Borough												
167 COLERAINE,	118,786	29,917	145	689	528	331	358	15	24	224	304	161
168 LIMAVADY,	152,711	20,623	85	446	346	234	212	17	15	145	181	100
169 LONDONDERRY, pt of,	85,172	54,872	397	1,455	1,034	767	688	22	24	502	532	421
170 MAGHERAFELT,	156,719	38,992	207	728	719	373	355	19	15	331	388	9
29. Monaghan Co.												
171 CARRICKMACROSS,	65,651	15,544	64	286	254	144	142	3	2	126	128	32
172 CASTLEBLAYNEY, pt of	63,781	16,318	96	354	325	189	165	5	3	158	167	29
173 CLONES, do.	27,800	8,028	37	173	115	86	87	6	1	53	62	58
174 COOTEHILL, do.	36,462	6,420	12	115	112	60	55	.	.	63	49	3
175 MONAGHAN,	125,132	28,301	137	479	551	246	233	1	2	266	285	—72
30. Tyrone Co												
176 CASTLEDERG,	91,786	11,789	60	218	180	112	106	7	3	86	94	38
177 CLOGHER,	89,284	14,316	46	286	246	135	151	6	4	107	139	40
178 COOKSTOWN,	96,720	23,615	116	461	441	239	222	7	8	222	219	20
179 DUNGANNON,	110,217	32,563	165	590	578	304	286	9	8	287	291	12
180 IRVINESTOWN, pt of,	24,131	4,335	13	74	61	43	31	1	.	28	33	13
181 OMAGH,	229,819	38,553	201	682	722	348	334	18	11	359	363	—40
182 STRABANE, part of,	136,992	25,396	127	556	413	286	270	18	8	202	211	143

Printed image digitised by the University of Southampton Library Digitisation Unit

IV.—PROVINCE OF CONNAUGHT.—MARRIAGES, BIRTHS, AND DEATHS, 1903.

SUPERINTENDENT REGISTRARS' DISTRICTS by Counties.

No.	SUPERINTENDENT REGISTRARS' DISTRICTS.	AREA in Statute Acres.	Population, 1901.	TOTAL. MARRIAGES.	TOTAL. BIRTHS.	TOTAL. DEATHS.	BIRTHS. Including Illegitimate Births. Males.	BIRTHS. Including Illegitimate Births. Females.	BIRTHS. Illegitimate Births. Males.	BIRTHS. Illegitimate Births. Females.	DEATHS. Males.	DEATHS. Females.	Excess of Births over Deaths.
	31. Galway Co												
183	BALLINASLOE, part of,	125,570	15,598	58	284	264	155	129		2	137	127	20
184	CLIFDEN,	193,182	18,768	53	406	258	204	202	1		120	138	148
185	GALWAY,	198,536	36,465	184	894	681	466	428	2	4	317	364	213
186	GLENNAMADDY,	100,271	16,577	00	335	201	149	156	1	1	95	106	104
187	GORT,	106,326	12,266	23	229	192	118	111	3	1	96	96	37
188	LOUGHREA,	198,927	20,126	63	375	260	194	181	1	1	151	109	115
189	MOUNT BELLEW,	102,404	15,019	32	318	202	169	149	.		101	101	116
190	OUGHTERARD,	173,506	17,732	61	441	240	226	215			122	118	201
191	PORTUMNA,	77,264	9,054	36	179	126	91	88	.	1	64	62	53
192	TUAM,	191,264	30,924	106	627	410	335	292	3	2	207	203	217
	32. Leitrim Co												
193	BALLYSHANNON, pt. of,	82,425	5,229	24	87	69	44	43			34	35	18
194	BAWNBOY, do	42,788	8,887	39	178	100	89	86			42	58	78
195	CARRICK ON SHANNON, part of,	63,434	13,639	53	219	152	118	101		1	68	63	67
196	MANORHAMILTON,	144,857	22,334	105	464	332	245	219	1	2	166	166	132
197	MOHILL,	92,956	19,854	87	363	282	194	169	2	2	128	154	81
	33. Mayo Co.												
198	BALLINA,	150,428	24,658	58	417	229	426	191	3	1	134	95	188
199	BALLINROBE,	147,144	21,238	00	432	291	221	211			160	131	141
200	BELMULLET,	179,246	13,845	57	328	175	160	168	2	2	100	75	153
201	CASTLEBAR,	141,193	26,522	86	601	371	310	291	2		194	177	230
202	CLAREMORRIS,	110,790	25,820	115	607	373	290	317	.	1	160	213	234
203	KILLALA,	105,100	8,254	20	181	111	92	89	1	1	56	55	70
204	SWINEFORD,	151,560	44,162	221	1,107	609	541	566	1	1	282	327	498
205	WESTPORT,	347,819	34,673	173	861	499	461	400	3	2	243	256	362
	34. Roscommon Co.												
206	ATHLONE, part of,	82,711	10,701	27	177	132	95	82	.		79	62	45
207	BALLINASLOE, do	35,059	3,681	1	67	34	34	33			16	18	33
208	BOYLE, do	84,655	16,868	79	329	258	154	175	2	1	147	111	71
209	CARRICK ON SHANNON, part of	37,518	6,241	12	108	79	51	57			46	33	29
210	CASTLEREAGH,	163,663	33,576	142	639	379	320	319		1	187	192	260
211	ROSCOMMON,	114,345	15,164	66	270	242	138	133	2	1	124	118	28
212	STRONGSTOWN,	90,339	15,560	62	227	212	115	112	.	.	106	106	15
	35. Sligo Co.												
213	BOYLE, part of,	75,925	13,757	43	254	167	123	131	1	1	79	88	87
214	DRUMORE WEST,	97,063	13,034	51	255	189	130	125	5	2	102	86	67
215	SLIGO,	143,808	36,088	142	745	660	383	362		1	339	321	85
216	TOBERCURRY,	125,800	13,204	166	421	291	227	194		2	149	142	130

Printed image digitised by the University of Southampton Library Digitisation Unit

MARRIAGES, BIRTHS, AND DEATHS, REGISTERED IN THE YEAR 1903.

SUPERINTENDENT REGISTRARS' DISTRICTS OR POOR LAW UNIONS, ARRANGED ALPHABETICALLY.

Number or Numbers of Union in preceding Abstract.	Superintendent Registrars' Districts, or Poor Law Unions.	Area in Statute Acres.	Population, 1901.	Total. Marriages.	Total. Births.	Total. Deaths.	Births. Including Illegitimate Births. Males.	Births. Including Illegitimate Births. Females.	Births. Illegitimate Births. Males.	Births. Illegitimate Births. Females.	Deaths. Males.	Deaths. Females.	Excess of Births over Deaths.
43	Abbeyleix,	127,042	17,050	63	313	304	148	165	6	.	142	162	9
123	Antrim,	117,127	29 472	152	748	564	374	374	9	11	265	299	184
32, 35	Ardee,	96,218	14,026	57	264	247	132	132	1	4	122	125	17
131	Armagh,	146,578	46,856	213	969	908	499	470	20	17	452	456	61
48, 206	Athlone,	151,025	27,264	129	546	367	302	244	6	2	194	173	179
11, 44	Athy,	161,131	22,155	99	443	355	227	216	11	5	175	180	88
137	Ballieborough,	71,952	15,510	67	304	259	162	142	3	2	138	121	45
198	Ballina,	150,428	24 653	58	417	229	226	191	3	1	134	95	188
183, 207	Ballinasloe,	160,629	19,279	59	351	298	189	162	.	2	153	145	53
199	Ballinrobe,	147,144	21,238	80	432	291	221	211	.		160	131	141
124	Ballycastle,	102,197	12,686	52	265	138	138	127	6	7	92	96	77
29, 49	Ballymahon,	109,142	12,907	59	216	220	102	114	1	1	109	111	—4
125	Ballymena,	161,163	53,082	314	1,238	894	639	599	41	36	447	447	344
126	Ballymoney,	121,132	28,276	139	640	495	313	327	20	22	239	256	145
144, 162, 193	Ballyshannon,	132,338	20,601	106	385	339	199	186	1	4	165	174	46
63	Ballyvaghan,	71,658	3,920	17	78	50	44	34	.		25	25	28
4	Balrothery,	84,072	18,146	76	357	359	171	186	5	4	181	178	—2
1, 19, 58	Baltinglass,	154,353	16,191	77	314	287	161	153	9	2	144	143	27
132, 154	Banbridge,	120,150	42,454	231	952	795	492	460	14	15	406	389	157
72	Bandon,	101,345	17,878	99	300	261	154	155	3	7	134	127	48
73	Bantry,	106,854	13,457	53	296	185	152	144	2	4	94	91	111
138, 194	Bawnboy,	104,696	18,460	90	334	209	178	156	1	2	103	106	125
127, 156, 155	Belfast,	49,406	368,266	2,873	1,963	7,503	9,120	5,843	189	175	3,512	3,991	4,460
200	Belmullet,	179,249	18,845	57	328	175	160	163	2	2	100	75	153
24, 104	Birr,	220,672	25,332	96	470	410	229	241	1	6	218	192	60
105	Borrisokane,	81,850	8,532	27	146	134	77	69	1	.	72	62	12
206, 213	Boyle,	160,180	30,625	122	583	425	277	306	3	2	226	199	158
90	Cahersiveen,	198,130	22,435	88	472	248	231	241	2	2	130	118	224
16, 109	Callan,	104,011	13,805	64	295	271	151	144	7	5	146	125	24
2, 45	Carlow,	199,942	34,438	153	707	594	345	362	11	7	321	273	113
171	Carrickmacross,	65,651	15,544	64	286	254	144	142	3	2	126	128	32
195, 209	Carrick-on-Shannon,	101,002	19,280	65	327	231	169	158		1	135	96	96
17, 119, 116	Carrick-on-Suir,	112,632	17,763	51	373	365	188	185	8	10	179	186	8
111	Castel,	156,137	20,182	99	369	367	192	177	8	2	189	178	2
201	Castlebar,	141,193	26,522	84	601	371	310	291	2	.	194	177	230
133, 172	Castleblayney,	99,526	26,615	159	577	513	308	269	7	5	248	265	64
18	Castlecomer,	57,820	10,114	44	230	158	105	125	2	2	87	71	72
176	Castlederg,	91,766	11,789	60	218	180	112	106	7	3	86	94	38
210	Castlereagh,	168,663	33,576	142	639	379	320	319	.	1	187	192	260
74	Castletown,	73,445	11,178	53	287	135	152	135	1	1	74	61	152
30	Cavan,	191,074	36 993	141	674	642	355	319	4	4	339	308	32
5, 13	Celbridge,	79,934	14,225	50	282	265	154	128	2	3	145	120	17
202	Claremorris,	110,790	25,820	115	607	373	290	317	.	1	160	213	234
184	Clifden,	193,782	18,768	59	406	258	204	202	1		120	138	148
112	Clogheen,	117,422	15,521	64	347	265	172	175	9	5	127	138	82
177	Clogher,	89,284	14,316	49	286	246	135	151	6	4	107	139	40
75	Clonakilty,	80,465	19,158	60	387	301	191	196	2	2	163	138	86
163, 178	Clones	73,504	15,848	67	329	204	162	167	8	2	91	113	125
113, 117	Clonmel,	87,708	18,726	102	402	365	192	210	7	12	185	180	37
167	Coleraine,	118,786	29,917	145	689	528	331	358	15	24	224	304	161
178	Cookstown,	96,720	23,615	116	461	441	239	222	7	6	222	219	20
140, 174	Cootehill,	105,844	21,854	66	399	414	205	194	2	3	228	186	—15
78	Cork,	169,732	133,173	951	3,341	2,591	1,693	1,648	37	35	1,262	1,329	750
64	Corrofin,	61,382	4,803	19	70	65	35	35	.	.	31	34	5

Printed image digitised by the University of Southampton Library Digitisation Unit

MARRIAGES, BIRTHS, AND DEATHS, REGISTERED IN THE YEAR 1903.

SUPERINTENDENT REGISTRARS' DISTRICTS OR POOR LAW UNIONS, ARRANGED ALPHABETICALLY—*con.*

Number or Numbers of Union in preceding Abstract.	Superintendent Registrars' Districts or Poor Law Unions	Area in Statute Acres.	Population, 1901.	Total			Births				Deaths.		Excess of Births over Deaths.
							Including Illegitimate Births.		Illegitimate Births				
				Marriages.	Births.	Deaths.	Males.	Females.	Males.	Females.	Males.	Females.	
96	Croom,	83,324	10,806	31	183	180	36	87	5	4	97	83	3
50	Delvin,	74,328	8,477	29	180	117	77	73	2	2	65	52	33
81	Dingle,	126,459	18,274	89	572	236	281	291	8	1	115	121	336
145	Donegal,	160,411	20,480	103	400	301	206	194	6	1	138	163	99
156	Downpatrick,	147,446	38,869	218	822	747	422	400	17	14	335	412	75
33, 36	Drogheda,	99,006	26,196	114	550	449	298	252	5	3	214	235	101
214	Dromore West,	97,063	13,034	51	255	188	130	125	5	2	102	86	67
6, 8	Dublin, North*	41,090	165,592	1,141	5,171	3,881	2,661	2,510	74	64	1,926	1,955	1,290
7, 10	Dublin, South †	48,390	214,074	1,643	5,763	5,122	3,034	2,749	110	65	2,596	2,526	641
34	Dundalk,	94,414	34,729	176	720	664	361	359	1	6	329	335	56
146	Dunfanaghy,	125,678	15,781	59	383	210	209	174	1	3	102	108	173
179	Dungannon,	110,217	32,563	165	590	578	304	286	9	8	287	291	12
118	Dungarvan,	94,044	14,966	56	322	315	179	143	8	4	140	175	7
77	Dunmanway,	103,917	13,321	66	307	178	169	138	3	.	84	94	129
37	Dunshaughlin,	106,822	7,979	45	164	135	85	79	1	2	67	68	29
14, 25, 38	Edenderry,	172,410	14,653	56	287	253	156	131	4	6	124	129	34
65	Ennis,	112,752	19,772	104	406	330	209	197	4	5	162	168	76
54	Enniscorthy,	193,251	31,259	143	624	565	332	292	15	8	275	290	59
141, 164	Enniskillen	197,615	31,140	125	643	458	345	298	9	6	255	203	185
66	Ennistimon,	99,619	18,069	41	378	210	187	181	3	2	103	107	168
78	Fermoy,	148,360	22,732	116	486	368	204	222	7	3	205	163	118
185	Galway,	198,596	36,465	184	894	681	466	428	2	4	317	364	213
186	Glenamaddy,	100,271	16,577	60	365	201	149	156	1	1	95	106	164
147	Glenties,	257,474	33,191	192	735	410	358	377	2	3	198	212	325
55	Gorey,	130,031	16,463	68	326	318	162	164	8	7	179	139	8
187	Gort,	106,326	12,286	23	229	192	118	111	3	1	96	96	37
26, 51, 142	Granard,	134,708	23,483	78	462	360	230	232	3	4	186	174	102
148	Inishowen,	159,418	28,943	157	721	466	361	360	2	5	248	218	255
165, 180	Irvinestown,	81,880	14,095	61	256	210	144	112	5	7	92	118	46
79	Kanturk,	185,985	23,181	97	525	334	258	267	4	8	170	164	191
39	Kells,	103,426	13,769	39	271	218	140	131	1	3	99	120	52
92	Kenmare,	198,416	14,642	45	287	157	136	151	1	1	78	79	130
157	Kilkeel,	81,834	19,131	85	440	307	233	207	4	5	148	159	133
19	Kilkenny,	116,944	23,708	103	481	461	246	235	3	10	226	235	20
67	Killadysert,	03,704	9,165	36	201	109	95	106	.	1	47	62	92
203	Killala,	105,169	8,254	20	181	111	92	89	1	1	56	55	70
93	Killarney,	251,430	37,096	192	848	604	433	415	8	7	336	268	244
119	Kilmacthomas,	64,478	7,109	23	149	142	79	70	9	4	70	72	7
80, 97	Kilmallock,	145,150	25,551	107	357	445	273	284	12	9	227	218	112
68	Kilrush,	137,497	25,734	96	590	402	292	298	8	4	209	193	188
81	Kinsale,	79,651	16,673	77	332	257	176	156	6	.	134	123	75
128	Larne,	117,861	33,028	198	830	522	416	414	23	20	240	282	308
149	Letterkenny,	161,245	13,080	48	260	240	131	129	3	4	131	118	11
168	Limavady,	152,711	20,623	85	446	346	234	212	17	15	165	181	100
69, 98	Limerick,	177,911	66,014	406	1,607	1,226	834	773	21	24	586	640	381
129, 158	Lisburn,	118,041	46,463	240	1,063	853	564	499	22	15	392	461	210
120	Lismore,	87,048	13,273	71	248	372	124	124	3	1	133	139	−24
166	Lisnaskea,	98,706	16,047	56	329	260	174	155	9	5	117	143	69
94, 99	Listowel,	190,176	35,095	147	827	579	431	396	11	12	290	289	248
150, 169	Londonderry,	144,120	63,505	437	1,650	1,135	866	784	20	30	548	587	515

* See note (†), pages 30 and 31. † See note (‡), pages 30 and 31.

Printed image digitised by the University of Southampton Library Digitisation Unit

MARRIAGES, BIRTHS, AND DEATHS, REGISTERED IN THE YEAR 1903.

SUPERINTENDENT REGISTRARS' DISTRICTS OR POOR LAW UNIONS, ARRANGED ALPHABETICALLY—*con.*

Number or Numbers of Union in preceding Abstract	Superintendent Registrars' Districts or Poor Law Unions.	Area in Statute Acres.	Population, 1901	Total Marriages	Total Births	Total Deaths	Births Including Illegitimate Births: Males.	Births Including Illegitimate Births: Females	Illegitimate Births: Males.	Illegitimate Births: Females.	Deaths: Males.	Deaths: Females.	Excess of Births over Deaths.
31	Longford,	110,073	22,312	115	414	322	218	196	2	1	161	161	92
188	Loughrea,	138,927	20,126	63	375	260	194	181	1	1	151	109	115
130, 184, 159	Lurgan,	79,943	53,718	395	1,345	1,065	689	656	35	37	504	561	280
82	Macroom,	179,108	23,998	84	495	310	258	237	2	4	158	152	185
170	Magherafelt,	156,710	38,992	207	728	719	373	355	19	15	331	388	9
85	Mallow,	149,565	20,726	102	504	357	276	228	10	8	176	181	147
196	Manorhamilton,	144,857	22,334	105	464	332	245	219	1	2	166	166	132
84	Middleton,	109,266	21,243	107	392	311	176	216	3	2	164	147	81
151	Millford,	111,334	20,959	100	389	261	209	180	2	2	126	135	128
85	Millstreet,	74,905	10,515	24	241	152	122	119	3	2	78	74	89
80, 100	Mitchelstown,	86,957	14,157	62	285	182	141	144	3	2	95	87	103
197	Mohill,	92,956	19,854	87	363	282	194	169	2	2	128	154	81
175	Monaghan,	125,132	26,301	137	479	551	246	233	1	2	266	285	—72
189	Mount Bellew,	102,404	15,019	32	318	202	169	149			101	101	116
96, 40	Mountmellick,	200,629	28,577	103	560	495	266	294	4	6	264	231	65
52	Mullingar,	208,601	27,047	121	502	533	253	249	8	3	278	255	—31
15, 59	Naas,	216,188	34,042	178	781	570	387	394	10	11	299	271	211
40	Navan,	94,474	14,550	59	290	238	144	146	5	4	124	114	52
106	Nenagh,	183,068	24,932	97	461	358	230	231	4	6	179	179	103
101	Newcastle,	143,862	23,891	127	529	353	269	260	9	19	171	182	176
3, 20, 56	New Ross,	177,189	30,795	131	611	551	334	277	12	10	269	282	60
135, 160	Newry,	137,971	62,032	248	1,230	1,047	627	603	13	6	505	542	183
161	Newtownards,	93,885	41,920	213	1,068	800	574	514	29	37	362	438	268
41, 143	Oldcastle,	86,043	15,015	50	295	235	133	162	4	5	128	107	60
181	Omagh,	229,813	36,553	201	682	722	348	334	18	41	359	363	—40
180	Oughterard,	173,506	17,732	61	441	240	226	215			122	118	201
191	Portumna,	77,204	9,054	36	179	126	91	88		1	64	62	53
8, 60	Rathdown,	61,498	57,742	348	1,120	937	566	554	13	16	436	501	183
61	Rathdrum,	227,488	26,689	123	657	400	350	307	11	8	249	211	197
102	Rathkeale,	101,887	14,991	36	297	215	142	155	2	1	111	104	82
211	Roscommon,	114,345	15,164	66	270	242	138	132	2	1	124	118	28
27, 47, 167	Roscrea,	149,680	17,739	93	295	269	135	160	2	2	149	140	6
79	Scarriff,	86,633	10,445	44	198	154	95	99	2		78	76	44
62	Shillelagh,	83,074	8,946	44	181	134	98	83	1		65	69	47
87	Skibbereen,	115,025	25,195	111	562	362	280	282	3	4	188	174	200
88	Skull,	57,169	10,243	37	193	104	107	86	2		54	50	89
215	Sligo,	143,808	38,988	142	745	660	383	362		1	339	321	85
152, 182	Strabane,	190,095	35,859	179	790	581	405	385	22	9	289	292	209
153	Stranorlar,	121,151	13,707	44	265	241	116	149	2	3	117	124	24
212	Strokestown,	90,339	15,560	62	227	212	115	112			106	106	15
204	Swineford,	151,560	44,162	221	1,107	609	541	560	1	1	282	327	498
21	Thomastown,	107,077	13,238	50	248	222	133	115	6	6	113	109	26
108	Thurles,	142,543	24,283	115	478	398	246	232	12	2	183	215	80
103, 114	Tipperary,	179,937	31,932	151	651	540	343	308	12	10	280	260	111
216	Tobercurry,	125,809	19,204	100	421	291	227	194		2	149	142	130
95	Tralee,	321,813	41,885	228	990	486	487	503	2	4	250	236	504
42	Trim,	119,520	13,973	59	288	245	150	138	1	2	131	114	43
192	Tuam,	191,264	30,924	100	627	410	335	292	3	2	207	203	217
71	Tulla,	80,428	9,834	37	166	121	83	83			64	57	45
28, 53	Tullamore,	155,395	23,389	86	463	408	261	222	8	2	208	200	75
22, 115	Urlingford,	77,643	8,057	23	196	151	108	90	2	2	79	72	47
23, 121	Waterford,	125,717	43,091	248	1,065	890	573	512	27	26	437	453	195
205	Westport,	347,819	34,672	173	861	499	461	400	3	2	243	256	362
57	Wexford,	126,301	32,839	186	763	585	372	391	10	21	291	294	178
89, 122	Youghal,	70,624	14,881	67	256	260	126	130	5	5	115	135	6

Pnnted image digitised by the University of Southampton Library Digitisation Unit

BIRTHS AND DEATHS Registered in the Year 1903—REGISTRARS' DISTRICTS arranged by COUNTIES and SUPERINTENDENT REGISTRARS' DISTRICTS.

REGISTRARS' DISTRICTS.	Area in Statute Acres.	Population in 1901.	TOTAL. BIRTHS.	TOTAL. DEATHS.	BIRTHS. Including Illegitimate Births. Males.	BIRTHS. Including Illegitimate Births. Females.	BIRTHS. Illegitimate Births. Males.	BIRTHS. Illegitimate Births. Females.	DEATHS. Males.	DEATHS. Females.	Excess of Births over Deaths.
1.—PROVINCE OF LEINSTER.											
Carlow Co.											
No. 1 BALTINGLASS, S R DISTRICT, part of											
1 Rathvilly,	33,393	4,486	93	86	52	41	1	1	39	47	7
2. CARLOW, part of											
1 Bagenalstown,	16,855	3,538	68	54	40	28	2	1	29	25	14
2 Borris,	26,376	3,607	56	57	30	26	1		35	22	—1
3 Carlow, No. 1, *W.*	19,867	8,821	213	246	99	114	4	4	138	108	—33
4 Clonegall,	14,787	1,782	28	25	13	15			15	10	3
5 Fennagh and Myshall,	31,716	3,687	66	54	33	33	2	1	23	31	12
6 Leighlinbridge,	20,100	3,083	66	45	21	45		1	18	27	21
7 Tullow,	33,236	5,208	119	68	57	62	1		37	31	51
3 NEW ROSS, part of,											
1 St. Mullins,	25,094	3,536	59	58	29	30	1		29	29	1
Dublin Co											
4 BALBOTHERY.											
1 Balbriggan,	18,253	4,296	71	61	29	42			28	33	10
2 Holmpatrick, *W.*	7,127	2,896	72	99	32	40	2	2	52	47	—27
3 Kilsallaghan,	25,026	2,093	38	31	21	17	2		12	19	7
4 Lusk,	12,059	3,115	62	51	33	29	1		24	27	11
5 Malahide,	6,913	2,437	58	31	28	30			19	12	27
6 Swords,	14,694	3,307	56	86	28	28		2	46	40	—30
5 CELBRIDGE, part of											
1 Lucan,	9,023	2,971	68	41	33	35	1		17	24	27
2 Rathcoole,	17,214	2,162	33	30	21	12			13	17	3
6. DUBLIN NORTH, part of											
1 Blanchardstown and Castleknock*	13,180	7,212	83	65	38	45			42	23	18
2 Clontarf and Howth, No 1, part of,	1,772	719	16	12	6	10			8	4	4
3 Clontarf and Howth, No. 2,	3,341	2,930	64	39	35	29			18	21	25
4 Coolock and Drumcondra, No 1, part of,	4,742	2,280	29	17	12	17			15	2	12
5 Coolock and Drumcondra, No. 2,	1,237	781	29	10	16	13			7	3	19
6 Finglas and Glasnevin, part of,	12,003	3,095	54	59	31	23			33	26	—5
7. DUBLIN SOUTH, part of,											
1 Clondalkin †	8,604	3,491	59	54	29	30			29	25	5
2 Crumlin ‡	2,660	3,854	109	78	53	56	2		30	48	31
3 Donnybrook §	1,954	26,186	558	474	294	264	2		223	251	84
4 Palmerston part of, ‖			.								
5 Rathfarnham,	8,948	3,165	63	40	31	32	2		20	20	23
6 Rathmines,	1,714	32,602	596	714	331	265	1	1	348	366	—118
7 Tallaght,	21,408	2,773	51	44	24	27	3		24	20	7
8. RATHDOWN, part of											
1 Blackrock & Stillorgan, No 1,	950	8,217	149	104	82	67			44	60	45
2 " " No. 2,	3,092	4,311	87	49	38	49	2		25	24	38
3 Bray, No. 2,	4,614	1,761	41	35	18	23			19	16	6
4 Dundrum & Glencullen, No. 1,	4,564	4,697	86	52	47	39	1	1	25	27	34
5 " No. 2,	7,256	1,675	44	28	25	19	1	1	13	15	16
6 Killiney, *W.*	5,047	7,108	148	151	76	72	7	10	61	60	—3
7 Kingstown, No 1,	575	8,710	184	182	91	93		1	99	83	2
8 " No 2,	888	8,882	160	161	75	85	1	2	71	90	—1

NOTE.—The Registrars' Districts are subdivisions of the Unions or Superintendent Registrars' Districts, and are identical with the Dispensary Districts of the same names, except in a few instances. See note (*), pp. 30 1.

The letter *W* denotes that the Registrar's District contains within its limits the Workhouse belonging to the Union or Superintendent Registrar's District.

Wherever the minus sign (—) is prefixed to the numbers given in the column headed "Excess of Births over Deaths," it denotes that the births, instead of exceeding the deaths, were, in fact, *less than the deaths* to the extent stated.

* See note (*), page 55.

† Clondalkin Registrar's District was altered on the 1st January, 1903, by the transfer to it of the District Electoral Division of Palmerston, formerly in the abolished District of Palmerston.

‡ See notes (*) and (‡), page 55.

§ See note (§), page 55.

‖ District abolished on the 1st January, 1903.

Printed image digitised by the University of Southampton Library Digitisation Unit

BIRTHS AND DEATHS Registered in the Year 1903.—REGISTRARS' DISTRICTS arranged by COUNTIES and SUPERINTENDENT REGISTRARS' DISTRICTS—*continued.*

REGISTRARS' DISTRICTS.	AREA in Statute Acres.	Population in 1901.	TOTAL		BIRTHS.				DEATHS.		Excess of Births over Deaths.
			BIRTHS.	DEATHS.	Including Illegitimate Births		Illegitimate Births.				
					Males.	Females.	Males.	Females.	Males.	Females.	
I.—PROVINCE OF LEINSTER—*con.*											
Dublin Co. Borough.											
No 9 DUBLIN, NORTH, part of.											
1 Clontarf and Howth, No. 1, part of,	968	4,650	105	57	50	55	1	1	23	34	48
2 Coolock and Drumcondra, No. 1, part of,	1,192	9,825	216	137	117	99			71	66	79
3 Finglas and Glasnevin, part of,	853	6,273	159	98	84	75			43	55	61
4 North City, No. 1, East,	674	28,201	675	444	375	300	1		208	236	231
5 " " West,	322	38,667	835	852	404	431	6	5	408	444	—17
6 " No 2,	232	29,910	2,161	630	1,108	1,053	37	33	318	312	1,531
7 " No 3, W.,	574	31,049	745	1,461	385	360	29	25	732	729	—716
10. DUBLIN SOUTH, part of											
1 New Kilmainham *	907	8,183	231	120	116	115			62	58	111
2 Palmerston, part of,†	—	—	—	.	.						
3 South City, No 1, W., ‡	926	37,817	1,123	1,594	559	564	40	27	844	750	—471
4 " No. 2, §	160	18,315	349	302	198	151	1		136	166	47
5 " No 3,	397	41,786	1,379	977	745	634	29	19	513	464	402
6 " No. 4, ‖	706	35,242	1,265	725	654	611	30	18	367	358	540
Kildare Co.											
11 ATHY, part of.											
1 Athy, W.,	30,509	6,466	147	139	86	61	9	8	77	62	8
2 Castledermot,	24,607	2,559	48	40	22	26			15	25	8
3 Fontstown,	26 293	2,348	42	40	22	30			17	23	2
4 Monasterevin,	31,702	4,819	104	66	45	59	1	1	33	33	38
12. BALTINGLASS, part of,											
1 Baltinglass, No 2,	17,153	2,030	34	27	11	23	1		15	12	7
13 CELBRIDGE, part of.											
1 Celbridge, W.,	16,793	3,008	76	111	44	32		5	71	40	—35
2 Kilcock,	25,755	3,076	45	34	25	20			19	15	11
3 Maynooth,	11,149	3,008	60	49	31	29	1	—	25	24	11
14. EDENDERRY, part of.											
1 Carbury,	34,037	2,110	55	26	31	24			13	13	29
2 Johnstown,	19,272	1,457	21	34	10	11			19	15	—13
3 Rathangan, No 1,	16,136	1,676	32	25	17	15		1	12	13	7
15 NAAS, part of											
1 Ballymore Eustace	9,245	1,298	22	30	9	13		—	12	18	—8
2 Clane and Timahoe, North,	28,612	2,765	49	47	24	25			23	24	2
3 Kilcullen,	27,591	4,200	77	65	35	42		1	28	37	12
4 Kildare,	19,394	3,663	108	53	44	64	1	3	26	27	55
5 Naas and Carragh, W.,	24,459	5,632	150	169	83	67	7	4	95	74	—19
6 Newbridge,	16,212	9,082	225	98	121	104	1	2	51	41	127
7 Rathmore,	19,059	1,559	28	14	13	15			7	7	14
8 Robertstown & Kilmeage,	20,469	2,810	75	42	35	40	1	1	21	21	33
Kilkenny Co.											
16. CALLAN, part of.											
1 Callan, W.,	31,839	4,618	104	121	43	61	2	5	64	57	—17
2 Kilmaganny,	30 309	3 545	61	61	35	26	3		37	24	
17. CARRICK-ON-SUIR, part of.											
1 Pilltown,	32,120	4,466	66	77	28	38			40	37	—11
18. CASTLECOMER.											
1 Ballyragget,	18,555	2,530	50	30	23	27			11	19	20
2 Castlecomer, W.,	39,265	7,584	180	128	82	98	2	2	76	52	52

* New Kilmainham Registrar's District, which is conterminate with the District Electoral Division of the same name, was formed on the 1st January, 1903, by the severance of the townlands of Chapelizod, Conyngham road and Longmeadows from Blanchardstown and Castleknock Registrar's District Dublin North Union, the townlands of Crumlin, part of, and Golden Bridge, South, from Crumlin Registrar's District, and the allocation to the new District of the portion of New Kilmainham District Electoral Division in the abolished District of Palmerston

† District abolished on the 1st January, 1903

‡ South City No 1 Registrar's District was altered on the 1st January, 1903, by the transfer to it of the townlands of Dolphin's Barn and Dolphin's Barn, North, formerly in Crumlin Registrar's District

§ South City No 4 Registrar's District was altered on the 1st January, 1903, by the transfer to it of the portion of South Dock District Electoral Division, formerly in Donnybrook Registrar's District

Printed image digitised by the University of Southampton Library Digitisation Unit

BIRTHS AND DEATHS Registered in the Year 1903—REGISTRARS' DISTRICTS arranged by COUNTIES and SUPERINTENDENT REGISTRARS' DISTRICTS—*continued.*

REGISTRARS' DISTRICTS.	Area in Statute Acres.	Population in 1901.	TOTAL		BIRTHS.				DEATHS.		Excess of Births over Deaths.
			BIRTHS.	DEATHS.	Including Illegitimate Births.		Illegitimate Births.				
					Males.	Females.	Males	Females	Males	Females	
I.—PROVINCE OF LEINSTER—*con.*											
No. 16. KILKENNY.											
1 Freshford,	18,382	2,272	41	34	27	14	.	.	15	19	7
2 Gowran,	22,388	3,121	63	50	34	29	.	.	22	28	13
3 Kilkenny, No. 1, *W.*	14,433	7,129	151	219	77	74	3	9	118	101	—68
4 " 2,	13,983	7,188	149	99	72	77	.	1	45	54	50
5 Tiscoffin,	22,762	3,347	41	35	16	25	.		17	18	6
6 Tullaroan,	18,997	1,651	36	24	20	16		.	9	15	12
20 NEW ROSS, part of.											
1 Dysartmoon, No. 1,	28,355	3,716	51	51	32	19	.	.	23	28	
21. THOMASTOWN.											
1 Graigue,	28,184	3,861	74	72	39	35		1	29	43	2
2 Inistioge,	25,186	2,683	44	33	22	22	1	2	16	17	11
3 Knocktopher,	28,357	3,178	57	49	31	26	2		28	21	8
4 Thomastown, *W.*	25,850	3,516	73	68	41	32	3	3	40	28	5
22. URLINGFORD, part of.											
1 Balleen,	22,486	1,958	33	39	22	11			19	20	—6
2 Urlingford, *W.*	30,513	3,933	102	63	61	41	2	2	29	34	39
23. WATERFORD, part of.											
1 Kilmakevoge, *	31,155	4,107	79	50	34	36	2	1	29	21	29
2 Ullid, *	26,131	5,756	119	100	65	54	.	2	50	50	19
King's Co.											
24. BIRR, part of.											
1 Banagher,	40,136	5,067	91	67	48	43	.	2	36	31	24
2 Birr, *W.*,	11,333	6,310	151	144	66	85	1	4	69	75	7
3 Ferbane,	62,637	6,056	92	77	38	54			40	37	15
4 Frankford,	28,672	2,437	43	28	20	23			16	12	15
5 Kilbyon,	17,102	1,449	26	27	13	13		.	14	13	—1
6 Kinnity,	33,364	1,962	32	43	22	10			30	13	—11
25. EDENDERRY, part of.											
1 Edenderry, *W.*,	39,318	4,072	90	84	48	42	4	5	38	46	6
2 Rathangan No. 2,	12,052	863	14	18	11	3			9	3	—4
3 Rhode,	23,691	2,387	43	28	24	19			14	14	15
26. MOUNTMELLICK, part of.											
1 Clonygowan, No. 2,	24,548	2,707	62	46	33	29			31	15	16
27. ROSCREA, part of											
1 Roscrea, No. 2	18,212	1,694	27	27	14	13	.	.	13	15	.
2 Shinrone,	37,253	4,116	61	62	29	32		.	34	28	—1
28. TULLAMORE, part of.											
1 Clara,	29,628	5,419	84	67	47	37		.	35	32	17
2 Killoughy,	42,900	4,364	110	75	56	54	3	.	43	32	35
3 Philipstown,	33,632	3,405	59	42	35	24			18	24	17
4 Tullamore, *W.*	32,685	7,789	181	180	95	86	4	2	85	95	1

* The boundaries of these Districts were altered on the 1st April, 1903, by the transfer of Rossenan District Electoral Division from Ullid to Kilmakevoge, and the District Electoral Division of Rathpatrick from Kilmakevoge to Ullid. The Births and Deaths are for the Districts in which they were registered

Printed image digitised by the University of Southampton Library Digitisation Unit

BIRTHS AND DEATHS Registered in the Year 1903—REGISTRARS' DISTRICTS, arranged by COUNTIES and SUPERINTENDENT REGISTRARS' DISTRICTS—*continued.*

No	REGISTRARS' DISTRICTS.	AREA in Statute Acres.	Population in 1901	TOTAL. BIRTHS	TOTAL. DEATHS	BIRTHS Including Illegitimate Births. Males	BIRTHS Including Illegitimate Births. Females	BIRTHS Illegitimate Births. Males	BIRTHS Illegitimate Births. Females	DEATHS Males	DEATHS Females	Excess of Births over Deaths.
	I.—PROVINCE OF LEINSTER—*con.*											
	Longford Co.											
	29. BALLYMAHON, part of.											
1	Abbeyshrule,	30,739	3,886	59	42	28	31	.	.	21	21	17
2	Ballymahon, *W.*,	38,994	5,592	94	128	46	48	1	1	56	72	—34
	30. GRANARD, part of.											
1	Ballinalee,	22,146	3,871	85	47	43	42	1	.	27	20	38
2	Granard, *W.*,	26,853	5,246	99	121	46	53	2	3	60	61	—22
3	Scrabby, No. 2,	14,496	3,415	67	35	37	30	.	.	20	15	32
4	Street, No. 2,	14,469	2,350	61	35	40	21	.	.	20	15	26
	31. LONGFORD.											
1	Drumlish,	35,842	8,604	193	132	102	91	.	.	70	62	61
2	Killashee,	33,928	4,269	66	52	34	32	.	.	21	31	14
3	Longford, *W.*,	34,303	9,379	155	138	82	73	2	1	70	68	17
	Louth Co.											
	32. ARDEE, part of.											
1	Ardee, *W.*,	27,938	5,082	79	124	38	41	1	2	57	67	—45
2	Castlebellingham,	14,260	2,630	58	39	29	29	.	2	22	17	19
3	Collon, No. 1,	6,940	948	18	7	5	13	.	.	4	3	11
4	Dunleer,	16,771	2,918	49	38	31	18	.	.	15	23	11
	33. DROGHEDA, part of											
1	Drogheda, No. 1,	5,143	4,882	96	66	57	39	2	.	26	40	30
2	,, 2,	4,953	5,524	143	87	78	65	.	.	45	42	56
3	,, 3 *W.*,	12,539	5,362	142	126	77	65	3	3	69	57	16
4	Termonfeckin,	19,223	3,745	57	59	29	28	.	.	28	31	—2
	34. DUNDALK.											
1	Jarronstown,	18,105	3,656	60	59	27	33	.	1	36	23	1
2	Carlingford	19,935	5,892	115	116	59	56	.	1	54	62	—1
3	Dromiskin,	21,186	4,210	66	65	40	26	.	.	31	34	1
4	Dundalk, *W.*,	17,269	17,688	430	366	205	225	1	4	185	181	64
5	Ravensdale,	17,929	3,283	49	58	30	19	.	.	23	35	—9
	Meath Co.											
	35 ARDEE, part of.											
1	Collon, No. 2,	6,498	656	14	6	7	7	.	.	4	2	8
2	Drumcondra,	23,811	2,392	46	33	22	24	.	.	20	13	13
	36 DROGHEDA, part of.											
1	Duleek,	20,704	2,333	34	48	17	17	.	.	21	27	—14
2	St Mary's,	15,000	2,070	30	22	19	11	.	.	8	14	8
3	Stamullen	21,444	2,280	48	41	21	27	.	.	17	24	7
	37. DUNSHAUGHLIN.											
1	Dunboyne,	39,850	2,699	57	37	30	27	.	.	19	18	20
2	Killeen	29,984	2,463	44	41	23	21	.	.	19	22	3
3	Ratoath, *W.*,	36,988	2,817	63	57	32	31	1	2	29	28	6

Printed image digitised by the University of Southampton Library Digitisation Unit

BIRTHS AND DEATHS Registered in the Year 1903—REGISTRARS' DISTRICTS, arranged by COUNTIES and SUPERINTENDENT REGISTRARS' DISTRICTS—*continued.*

REGISTRARS' DISTRICTS.	Area in Statute Acres.	Population in 1901.	TOTAL		BIRTHS.				DEATHS.		Excess of Births over Deaths
					Including Illegitimate Births.		Illegitimate Births.				
			BIRTHS.	DEATHS.	Males.	Females.	Males.	Females.	Males.	Females.	
I.—PROVINCE OF LEINSTER—*con.*											
No. 38. EDENDERRY, part of											
1 Ballyboggan,	21,914	2,088	32	38	15	17		.	19	19	—6
39 KELLS											
1 Kells, *W.*	27,067	4,914	114	99	55	59	1	3	47	52	15
2 Kilskeer,	25,940	2,721	57	50	27	30			21	29	7
3 Moynalty,	30,138	2,945	56	35	36	20			16	19	21
4 Nobber,	30,281	3,199	44	35	22	22			15	20	9
40 NAVAN.											
1 Castletown,	29,802	3,052	48	36	24	24			19	17	12
2 Navan, *W.*	37,102	8,739	194	154	95	99	5	4	86	68	40
3 Painestown,	27,370	2,759	48	48	25	23		.	19	29	
41. OLDCASTLE, part of,											
1 Crossakeel,	19,371	1,635	25	15	14	11	1	.	9	6	10
2 Oldcastle, *W.*	24,751	3,772	86	79	39	47	3	3	43	37	7
42. TRIM											
1 Athboy,	37,048	4,538	85	78	42	43	1		38	40	7
2 Innfield,	25,189	2,583	64	37	34	30			20	17	27
3 Summerhill,	30,711	2,909	46	45	24	22		1	20	25	1
4 Trim, *W.*	26,572	3,943	93	85	50	43		1	53	32	8
Queen's Co.											
43. ABBEYLEIX.											
1 Abbeyleix, *W.*	18,885	3,593	80	91	41	39	4	.	50	41	—11
2 Ballinakill,	25,601	2,668	35	45	11	24		.	23	22	—10
3 Ballyroan,	20,006	2,413	47	30	18	29			10	20	17
4 Castletown	18,645	2,290	36	40	19	17			22	18	—4
5 Durrow,	24,028	3,194	62	47	26	36	2		20	27	15
6 Rathdowney	19,877	2,892	53	51	33	20			17	34	2
44 ATHY, part of.											
1 Ballylynan	21,756	2,569	50	25	22	28	1		14	11	25
2 Stradbally.	26,264	3,394	52	45	30	22		1	19	26	7
45. CARLOW, part of.											
1 Ballickmoyler and Newtown,	29,671	3,861	69	34	37	32	1		23	11	35
2 Carlow, No. 2,	7,334	851	22	11	15	7			3	8	11
46 MOUNTMELLICK, part of											
1 Clonaslee,	36,336	3,000	43	45	27	16	1		21	24	—2
2 Clonygowan, No. 1,	2,850	1,802	37	21	16	21	.	1	8	13	16
3 Coolrain,	28,965	1,467	34	24	16	18			11	13	10
4 Emo,	30,725	3,787	63	49	33	30			22	27	14
5 Maryborough,	23 758	6,106	133	133	61	72		1	74	59	
6 Mountmellick, *W.*	27,461	5,228	105	110	40	65	2	3	57	53	—5
7 Mountrath,	25,986	4,380	83	67	40	43	1	1	40	27	16
47. ROSCREA, part of.											
1 Borris-in-Ossory,	36,575	3,912	74	50	35	39	.	1	25	25	24

Printed image digitised by the University of Southampton Library Digitisation Unit

BIRTHS AND DEATHS Registered in the Year 1903—REGISTRARS' DISTRICTS, arranged by COUNTIES and SUPERINTENDENT REGISTRARS' DISTRICTS—*continued.*

REGISTRARS' DISTRICTS.	Area in Statute Acres.	Population in 1901.	TOTAL. BIRTHS.	TOTAL. DEATHS.	BIRTHS. Including Illegitimate Births. Males.	BIRTHS. Including Illegitimate Births. Females.	BIRTHS. Illegitimate Births. Males.	BIRTHS. Illegitimate Births. Females.	DEATHS. Males.	DEATHS. Females.	Excess of Births over Deaths.
I.—PROVINCE OF LEINSTER—*con.*											
Westmeath Co.											
No. 48. ATHLONE, part of.											
1 Athlone, No. 1, *W.*,	10,990	7,904	218	131	127	91	6	1	70	61	87
2 Glassan,	24,675	3,660	58	44	32	26	.	1	22	22	14
3 Moate,	32,649	4,993	93	60	46	45	.	.	32	28	33
49. BALLYMAHON, part of.											
1 Ballymore,	30,409	3,429	63	50	28	35	.	.	32	18	13
50. DELVIN.											
1 Castlepollard,	23,522	3,360	72	41	37	35	1	1	24	17	31
2 Clonmellon,	23,133	2,574	36	39	16	20	.	1	21	18	—3
3 Delvin, *W.*,	27,673	2,543	42	37	24	18	1	.	20	17	5
51. GRANARD, part of.											
1 Coole,	11,517	1,152	28	16	13	15	.	.	10	6	12
2 Finnea, No. 1,	9,888	1,031	26	19	11	15	.	1	8	11	7
3 Street, No. 1,	15,058	1,519	22	26	7	15	.	.	9	17	—4
52. MULLINGAR.											
1 Ballynacarrigy,	34,562	3,608	63	43	35	28	1		23	20	20
2 Castletown Geoghegan	30,223	3,417	59	45	33	26		.	24	21	14
3 Killucan,	25,977	3,302	67	64	38	29	.		31	33	3
4 Milltown,	27,492	2,374	43	44	24	19	.		24	20	—1
5 Mullingar, *W.*,	31,791	8,504	174	227	85	89	6	2	131	96	—53
6 Multyfarnham,	22,374	2,363	38	38	13	25	.		14	24	.
7 Tyrrellspass,	31,182	3,479	58	72	25	33	1	1	31	41	—14
53. TULLAMORE, part of.											
1 Kilbeggan,	16,550	2,411	46	44	28	21	1	.	27	17	5
Wexford Co.											
54. ENNISCORTHY.											
1 Clonroche,	35,282	4,377	101	77	55	46	2	1	36	41	24
2 Enniscorthy, *W.*,	30,783	10,781	233	248	125	108	12	4	121	127	—15
3 Ferns,	23,663	2,864	81	48	40	41	.	1	22	26	33
4 Killann,	34,378	3,653	66	46	38	28	1		20	26	20
5 Newtownbarry,	27,663	4,047	55	58	23	32		1	32	26	—3
6 Oulart,	36,482	5,437	88	88	51	37	.	1	44	44	.
55. GOREY.											
1 Camolin,	33,371	3,455	45	50	20	25	.	1	26	24	—5
2 Coolgreany,	30,009	2,862	62	44	28	34	.		31	13	18
3 Gorey, *W.*,	31,578	6,015	158	158	80	78	7	6	87	71	.
4 Kilenagh and Wells	35,073	4,131	61	66	34	27	1		35	31	—5
56. NEW ROSS, part of.											
1 Carrickbyrne,	36,092	4,457	83	51	42	41	3	.	25	26	32
2 Dysartmoon, No. 2,	123	267	8	5	6	2	.	.		5	3
3 Fethard, No. 1,	18,226	3,384	69	56	31	38	.	1	25	31	13
4 " " 2,	16,135	3,249	57	71	31	26	.	1	36	35	—14
5 New Ross, *W.*,	4,400	6,289	174	181	90	84	7	7	98	83	—7
6 Old Ross,	31,546	3,863	82	45	58	24	1	1	20	25	37
7 Templeludigan,	17,218	2,034	28	33	15	13	.	.	13	20	—5

Printed image digitised by the University of Southampton Library Digitisation Unit

BIRTHS AND DEATHS Registered in the Year 1903—REGISTRARS' DISTRICTS, arranged by COUNTIES and SUPERINTENDENT REGISTRARS' DISTRICTS—*continued.*

No.	REGISTRARS' DISTRICTS.	AREA in Statute Acres.	Population in 1901	TOTAL. BIRTHS.	TOTAL. DEATHS.	BIRTHS. Including Illegitimate Births. Males	BIRTHS. Including Illegitimate Births. Females.	BIRTHS. Illegitimate Births. Males	BIRTHS. Illegitimate Births. Females	DEATHS. Males	DEATHS. Females	Excess of Births over Deaths.
	I.—PROVINCE OF LEINSTER—*con.*											
	57. WEXFORD.											
1	Bannow,	24,245	3,781	68	56	22	40			22	34	12
2	Bridgetown,	28,262	5,062	105	77	50	55	1	4	41	36	28
3	Broadway,	21,611	3,982	84	70	46	38	2		36	34	14
4	Crossabeg,	16,172	2,817	55	46	28	27	1	1	19	27	9
5	Taghmon and Glynn,	25,658	3,328	75	41	35	40	1	4	25	16	34
6	Wexford, *W.*,	10,323	13 869	376	295	191	185	5	12	148	147	81
	Wicklow Co.											
	58 BALTINGLASS, part of											
1	Baltinglass No 1, *W.*,	17,995	2 806	74	52	41	33	3	1	29	23	22
2	Dunlavin,	43,834	3,815	59	70	31	28	1		32	38	—11
3	Kiltegan,	41,977	3,054	54	52	26	28			29	23	2
	59 NAAS part of											
1	Blessington	51 087	3,033	47	52	23	24			36	16	—5
	60. RATHDOWN, part of											
1	Bray, No 1,	1,062	7,424	130	95	65	65			39	56	35
2	Delgany,	11,018	3,231	57	45	29	28		1	22	23	12
3	Powerscourt,	22,423	1,826	34	35	20	14			13	17	—1
	61 RATHDRUM.											
1	Annamoe,	59,601	2,296	42	42	23	19			26	16	
2	Arklow,	17,342	6,379	161	136	90	71	2	2	69	67	25
3	Aughrim,	24 368	1,678	33	17	13	20			11	8	16
4	Dunganstown	23 186	1,848	41	19	23	18	1		14	5	22
5	Newbridge,	17,767	2,259	43	35	21	22			17	18	8
6	Newcastle,	23,555	3,157	79	53	47	32	3		27	26	26
7	Rathdrum, *W.*,	36 965	2,750	75	70	41	34	4	8	30	31	5
8	Wicklow,	24,704	6,322	183	88	92	91	2		46	42	95
	62. SHILLELAGH											
1	Coolattin, *W.*,	42,444	5,367	123	85	68	55	1		30	46	38
2	Tinahely,	40,630	3 579	58	49	30	28			26	23	9
	II.—PROVINCE OF MUNSTER.											
	Clare Co.											
	63 BALLYVAGHAN											
1	Ballyvaghan, *W.*,	71 058	3,920	78	50	44	34			25	25	28
	64 CORROFIN.											
1	Corrofin, *W.*,	61 382	4 803	70	65	35	35			31	34	5
	65 ENNIS											
1	Crusheen,	24,835	2,678	44	35	25	19			10	10	9
2	Ennis, No. 1, *W.*,	7 639	7,365	163	187	87	70	3	5	95	92	—24
3	,, ,, 2	17,629	2,493	45	23	26	19	1		10	13	22
4	Killaniv,	33,221	3,672	81	39	39	42			15	24	42
5	Newmarket	29,428	3,564	73	46	32	41			23	23	27

Printed image digitised by the University of Southampton Library Digitisation Unit

BIRTHS AND DEATHS Registered in the Year 1903—REGISTRARS' DISTRICTS arranged by COUNTIES and SUPERINTENDENT REGISTRARS' DISTRICTS—*continued*.

REGISTRARS' DISTRICTS.	AREA in Statute Acres.	Population in 1901	TOTAL. BIRTHS.	TOTAL. DEATHS.	BIRTHS. Including Illegitimate Births. Males.	BIRTHS. Including Illegitimate Births. Females.	BIRTHS. Illegitimate Births. Males.	BIRTHS. Illegitimate Births. Females.	DEATHS. Males.	DEATHS. Females.	Excess of Births over Deaths.
II.—PROVINCE OF MUNSTER—*con.*											
No. 66 ENNISTIMON.											
1 Ennistimon, *W.*	33,907	6,575	168	107	88	80	3	2	56	51	61
2 Milltown Malbay,	35,903	6,607	153	67	83	70			31	36	86
3 Rondford.	30,409	4,867	57	36	26	31			16	20	21
67 KILLADYSERT.											
1 Ballynacally, *W.*	37,655	5,310	125	61	57	68		1	28	33	64
2 Labasheeda,	26,049	3,855	76	48	38	33			19	29	28
68 KILRUSH.											
1 Carrigaholt,	22,794	3,723	68	54	30	32			27	27	14
2 Craggaknock,	37,476	7,473	136	65	58	78			35	30	71
3 Kilkee,	24,622	5,675	127	72	65	62			35	37	55
4 Kilmihil,	31,927	4,771	100	57	52	48			28	29	43
5 Kilrush, *W.*	20,678	7,092	159	154	81	78	8	4	84	70	5
69 LIMERICK, part of.											
1 Bridgetown,	41,177	4,440	65	49	32	33			24	25	16
2 Coolacasey,	27,482	3,152	67	32	30	37			12	20	35
70 SCARRIFF.											
1 Annacarriga,	19,381	2,995	48	44	22	26			23	21	4
2 Feakle,	34,848	3,764	78	48	42	36			25	23	30
3 Mountshannon, *W.*	32,404	3,686	72	62	35	37	2		30	32	10
71. TULLA.											
1 Kilkishen,	21,294	2,807	51	35	22	29			18	17	16
2 Quin,	25,519	2,563	38	25	17	21			12	13	13
3 Tulla, *W.*	39,615	4,464	77	61	44	33			34	27	16
Cork Co. and Co. Borough.											
72 BANDON.											
1 Bandon *W.*	21,143	7,266	131	129	62	69	2	6	69	60	2
2 Inishannon,	17,108	2,492	33	31	15	15			12	19	2
3 Kilbrittain,	16,094	2,136	45	36	18	27			14	22	9
4 Murragh,	22,402	2,949	53	22	29	24		1	12	10	31
5 Templemartin,	24,596	3,035	47	43	27	20	1		27	16	4
73 BANTRY.											
1 Bantry, *W.*	24,399	5,818	130	107	68	62	1	2	52	55	23
2 Durrus and Kilcrohane,	24,139	3,215	52	17	27	25			10	7	35
3 Glengarriff,	27,639	2,494	63	35	27	36			20	15	28
4 Kealkill,	30,677	1,930	51	26	30	21	1	2	12	14	25
74. CASTLETOWN.											
1 Castletown, *W.*	39,623	6,069	155	83	87	68		1	48	35	72
2 Kilcatherine,	33,822	5,109	132	52	65	67	1		26	26	80
75. CLONAKILTY.											
1 Clonakilty, *W.*	28,603	7,167	142	141	76	66	1	1	80	61	1
2 Rosscarbery,	27,353	6,075	134	89	65	69			51	38	45
3 Timoleague,	24,509	5,916	111	71	50	61	1	1	32	39	40

Printed image digitised by the University of Southampton Library Digitisation Unit

BIRTHS AND DEATHS Registered in the Year 1903—REGISTRARS' DISTRICTS, arranged by COUNTIES and SUPERINTENDENT REGISTRARS' DISTRICTS—*continued.*

No.	REGISTRARS' DISTRICTS.	AREA in Statute Acres.	Population in 1901.	TOTAL. BIRTHS	TOTAL. DEATHS.	BIRTHS. Including Illegitimate Births. Males	BIRTHS. Including Illegitimate Births. Females	BIRTHS. Illegitimate Births. Males	BIRTHS. Illegitimate Births. Females	DEATHS. Males	DEATHS. Females	Excess of Births over Deaths
	II.—PROVINCE OF MUNSTER—*con.*											
	76. CORK.											
1	Ballincollig,	17,718	3,676	70	43	40	30	.	.	23	20	27
2	Ballygarvan,	13,928	1,751	29	12	14	15	.	1	9	3	17
3	Blarney,	22,448	3,559	69	56	40	29	.	.	29	27	13
4	Carrigaline, No. 1,	6,090	1,933	32	20	17	15	.	.	7	13	12
5	,, No. 2,	2,763	3,385	71	42	36	35	.	.	19	23	29
6	Carrignavar,	22,605	2,191	31	23	11	20	.	.	9	14	8
7	Cork, Rural, No. 1, *W.*	2,836	8,803	246	629	136	110	26	28	297	332	—383
8	,, No. 2,	8,708	8,606	136	180	71	65	1	.	101	79	—44
9	Cork, Urban, No. 1,	2,266	12,867	260	253	135	125	.	1	125	128	7
10	,, No. 2,		10,701	325	173	151	174	1		80	93	152
11	,, No. 3,		9,578	274	136	132	142		1	62	74	138
12	,, No. 4,		8,666	224	173	113	111	1		91	82	51
13	,, No. 5,		6,592	131	72	69	62	1		32	40	59
14	,, No. 6,		10,702	422	148	214	208	2	1	66	82	274
15	,, No. 7		16,616	457	307	241	216	3	3	147	160	150
16	Douglas,	10,082	2,325	66	32	35	31	1		11	21	34
17	Dripsey,	18,239	2,997	63	50	30	35	1		29	21	13
18	Queenstown, No. 1,	7,013	3,161	72	51	37	35			30	21	21
19	,, No. 2,		8,549	230	128	117	113			70	58	102
20	Riverstown,	19,728	3,079	56	29	26	30	.	.	12	17	27
21	Whitechurch,	15,317	3,136	57	34	28	49	.		13	21	43
	77. DUNMANWAY.											
1	Ballineen,	28,192	4,429	103	59	56	47			27	32	44
2	Coolmountain,	46,842	4,238	94	53	53	41			20	33	41
3	Dunmanway, *W.*	28,883	4,654	110	66	60	50	3		37	29	44
	78. FERMOY.											
1	Ballyhooly,	32,026	3,696	76	57	34	42			39	18	19
2	Ballynoe,	33,150	3,160	49	51	29	20		1	28	23	—2
3	Fermoy, *W.*	19,029	8,691	208	156	115	93	5	2	88	68	52
4	Kilworth,	31,652	4,259	102	51	63	39	2	.	28	23	51
5	Rathcormack,	32,503	2,926	51	53	23	28			22	31	—2
	79. KANTURK.											
1	Boherboy,	35,152	5,212	122	65	60	62	.		30	35	57
2	Kanturk, *W.*	47,821	7,022	175	143	82	93	3	8	76	67	32
3	Milford,	40,053	4,637	79	61	37	42	1		32	29	18
4	Newmarket,	62,659	6,310	149	65	79	70			32	33	84
	80. KILMALLOCK, part of											
1	Charleville	19,384	4,121	93	74	47	46	1	1	34	40	19
	81. KINSALE.											
1	Ballyfeard,	19,455	2,259	43	28	28	15	1	.	20	8	15
2	Ballymartle,	18,112	1,821	21	25	7	14			17	8	—4
3	Carrigaline,	15,078	3,091	72	38	33	39	.		17	21	34
4	Courceys,	13,495	2,287	40	29	23	17			12	17	11
5	Kinsale, *W.*	12,511	7,215	156	137	85	71	5	.	68	69	19
	82. MACROOM.											
1	Cannaway,	26,643	3,092	59	51	27	32	.	.	29	22	8
2	Clonmoyle,	35,354	4,695	83	61	44	39		1	29	32	22
3	Inchigeelagh,	32,257	3,555	70	37	38	32			21	16	33
4	Macroom, *W.*	39,416	6,850	149	110	78	71	2	3	53	57	39
5	Sliveragh,	45,438	4,806	134	51	71	63		.	26	25	83

Printed image digitised by the University of Southampton Library Digitisation Unit

BIRTHS AND DEATHS Registered in the Year 1903—REGISTRARS' DISTRICTS, arranged by COUNTIES and SUPERINTENDENT REGISTRARS' DISTRICTS—*continued.*

No.	REGISTRARS' DISTRICTS.	AREA in Statute Acres.	Population in 1901.	TOTAL BIRTHS	TOTAL DEATHS	BIRTHS Including Illegitimate Births. Males	BIRTHS Including Illegitimate Births. Females	BIRTHS Illegitimate Births. Males	BIRTHS Illegitimate Births. Females	DEATHS. Males.	DEATHS. Females	Excess of Births over Deaths.
	II.—PROVINCE OF MUNSTER—*con.*											
	83 MALLOW.											
1	Ballyclogh,	16,904	1,507	41	32	21	20		1	17	15	9
2	Buttevant,	28,981	4,063	93	55	53	40			25	30	38
3	Doneraile,	29,783	3,130	82	50	47	35		2	28	22	32
4	Kilshannig,	37,650	4,097	88	56	43	45	1		28	28	32
5	Mallow, *W.*	12,780	5,772	147	123	85	62	9	4	59	64	24
6	Rahan,	23,467	2,157	53	41	27	26		1	19	22	12
	84. MIDDLETON.											
1	Aghada,	19,046	4,485	82	54	36	46			27	27	28
2	Castlemartyr,	20,583	2,697	53	29	18	35			11	18	24
3	Cloyne,	16,037	4,248	63	35	32	31			19	16	28
4	Middleton, No. 1, *W.*	9 976	5,200	106	124	50	56	3	1	72	52	—18
5	" No. 2,	17,473	2,430	52	32	22	30			18	14	20
6	Walshtownmore, East,	26,161	2,183	36	37	18	18		1	17	20	—1
	85. MILLSTREET.											
1	Cullen,	28,393	4,617	118	58	60	58			30	28	60
2	Millstreet, *W.*	46 512	5,898	123	94	62	61	3	2	48	46	29
	86 MITCHELSTOWN, part of											
1	Kildorrery,	24,532	3,593	66	38	33	33	1		21	17	28
2	Mitchelstown, No. 1, *W.*	23 874	5,153	123	82	57	66	2	2	42	40	41
	87 SKIBBEREEN.											
1	Dromdaleague,	43 125	6 098	179	76	100	79		1	43	33	103
2	Skibbereen, *W.*	23,627	6,909	135	123	65	70	2	2	61	62	12
3	Tullagh,	20,980	5 749	103	46	51	52	1		31	15	57
4	Unionhall,	27,293	6,439	145	117	64	81		1	53	64	28
	88. SKULL.											
1	Goleen,	22 888	3,946	78	36	40	38	1		14	22	42
2	Skull, *W.*	34 281	6,297	115	68	67	48	1		40	28	47
	89 YOUGHAL, part of.											
1	Killeagh,	31,808	4,248	68	49	34	34		1	19	30	19
2	Youghal, *W.*	4 831	5 915	115	125	56	39	4	4	56	69	—10
	Kerry Co.											
	90 CAHERSIVEEN											
1	Caher, *W.*	47,051	6,401	124	69	66	58	1		35	34	55
2	Darrynane,	24,884	3 205	74	31	29	45			19	18	43
3	Emlagh,	65,384	6 174	114	43	52	62			24	19	71
4	Glanbeby,	50,162	3,962	109	76	64	45		1	40	36	33
5	Valencia,	10 649	2 693	51	29	20	31	1	1	13	11	22
	91. DINGLE.											
1	Anascaul,	28,546	3 067	85	32	43	42			12	20	53
2	Castlegregory,	41,383	4,783	117	41	62	55			16	25	76
3	Dingle, *W.*	23 049	4,927	154	94	72	82	3	1	54	40	80
4	Ventry,	33 479	5 477	216	69	104	112			33	36	147

Printed image digitised by the University of Southampton Library Digitisation Unit

BIRTHS AND DEATHS Registered in the Year 1903—REGISTRARS' DISTRICTS, arranged by COUNTIES and SUPERINTENDENT REGISTRARS' DISTRICTS—*continued.*

No.	REGISTRARS' DISTRICTS.	AREA in Statute Acres.	Population in 1901.	TOTAL. BIRTHS.	TOTAL. DEATHS.	BIRTHS. Including Illegitimate Births. Males.	BIRTHS. Including Illegitimate Births. Females.	BIRTHS. Illegitimate Births. Males.	BIRTHS. Illegitimate Births. Females.	DEATHS. Males.	DEATHS. Females.	Excess of Births over Deaths.
	II.—PROVINCE OF MUNSTER—*con.*											
	92. KENMARE.											
1	Kenmare, *W.*	31,715	3,775	64	55	32	33			31	24	9
2	Kilgarvan,	52,426	3,212	71	31	34	37			21	10	40
3	Sneem,	58,469	4,504	87	42	44	43	1	.	16	26	45
4	Tuosist,	55,806	3,151	65	29	26	39	.	1	10	19	36
	93. KILLARNEY											
1	Coom,	77,234	7,862	193	84	98	95	.	.	53	31	109
2	Killarney, No 1, *W.*	13,510	4,981	161	176	54	47	3	3	89	87	—15
3	,, No 2,	42,980	5,005	111	58	54	57	.	.	31	27	83
4	Killorglin,	53,849	8,861	243	156	117	126	4	3	86	70	87
5	Milltown,	25,090	4,679	83	66	43	40	1		39	27	17
6	Molahiffe,	38,767	5,708	117	64	67	50		1	38	26	53
	94 LISTOWEL, part of.											
1	Ballybunion,	19,642	3,880	92	51	43	49		.	26	25	41
2	Ballyduff,	22,770	5,109	119	55	63	56	.	1	26	29	64
3	Ballyhorgan,	38,139	5,176	127	60	65	62			33	27	67
4	Ballylongford	27,669	4,240	94	70	49	45	1	.	36	34	24
5	Listowel, *W.*	34,003	8,448	215	196	110	105	10	8	101	95	19
6	Tarbert,	23,281	4,541	94	76	59	35		2	28	48	18
	95 TRALEE											
1	Ardfert,	38,606	7,000	130	55	54	76			29	26	75
2	Brosna, No. 1,	31,025	4,193	108	35	53	55		.	21	14	73
3	,, 2,	34,764	3,390	41	20	20	21			7	13	21
4	Castleisland,	30,959	4,853	118	54	63	55		2	26	28	64
5	Castlemaine,	18,264	2,486	80	33	39	41			20	13	47
6	Kilgobban,	10,420	819	15	4	4	11			3	1	11
7	Tralee, No 1, *W.*	35,839	8,249	235	170	125	110	2	1	88	82	65
8	,, 2,	21,936	9,895	263	115	129	134		1	56	59	148
	Limerick Co. and Co. Borough											
	96. CROOM.											
1	Adare,	25,251	2,992	30	35	15	15			18	17	—5
2	Castletown,	28,162	3,749	62	52	33	29		1	26	26	10
3	Croom, *W.*	29,911	4,065	91	93	48	43	5	3	53	40	—2
	97. KILMALLOCK, part of.											
1	Bruff,	20,721	3,737	72	63	31	41		1	31	32	9
2	Bruree,	23,029	2,671	68	41	26	42	2	.	26	15	27
3	Hospital,	18,926	4,355	84	48	46	38	1		24	24	36
4	Kilfinane,	37,490	5,655	113	73	51	62	3	1	36	37	40
5	Kilmallock, *W.*	25,600	4,812	127	146	72	55	5	6	76	70	—19
	98 LIMERICK, part of											
1	Annacotty	22,273	4,308	73	44	40	33			21	23	29
2	Cahereonlish	27,543	4,017	69	60	37	52		1	33	28	9
3	Clarina,	22,880	3,606	51	38	25	26	1	.	28	15	13
4	Limerick, No 1,	1,338	12,305	257	214	131	126	1		94	120	43
5	,, No 2,	172	10,643	512	176	259	253	1		77	99	336
6	,, No 3,	599	15,205	317	200	169	148	2	2	100	100	117
7	Limerick Rural, *W.*	6,400	4,243	110	340	64	46	15	18	165	175	—230
8	Moroe,	28,047	4,097	86	73	47	39	1	3	38	35	13
	99 LISTOWEL, part of											
1	Glin,	24,672	4,391	86	71	42	44	.	1	40	31	15

Pnnted image digitised by the University of Southampton Library Digitisation Unit

BIRTHS AND DEATHS Registered in the Year 1903—REGISTRARS' DISTRICTS arranged by COUNTIES and SUPERINTENDENT REGISTRARS' DISTRICTS—*continued.*

REGISTRARS' DISTRICTS.	AREA in Statute Acres.	Population in 1901.	TOTAL. BIRTHS.	TOTAL. DEATHS.	BIRTHS. Including Illegitimate Births. Males.	BIRTHS. Including Illegitimate Births. Females.	BIRTHS. Illegitimate Births. Males.	BIRTHS. Illegitimate Births. Females.	DEATHS. Males.	DEATHS. Females.	Excess of Births over Deaths.
II.—PROVINCE OF MUNSTER—*con.*											
No. 100 MITCHELSTOWN, part of.											
1 Galbally,	25,593	4,296	79	45	41	38	.	—	23	22	34
2 Mitchelstown, No. 2,	12,958	1,205	17	17	10	7	.		9	8	—
101 NEWCASTLE											
1 Abbeyfeale,	37,724	7,430	198	99	106	92	2	1	51	48	99
2 Ardagh,	30,173	4,222	83	59	42	41	2	2	26	33	24
3 Broadford,	37,156	4,712	81	51	41	40		1	26	25	30
4 Feenagh,	20,913	2,579	63	36	31	32			10	26	27
5 Newcastle, *W.*	17,896	4,648	104	108	49	55	5	6	58	50	—4
102 RATHKEALE											
1 Askeaton,	22,183	2,820	59	50	27	32	.	—	27	23	9
2 Pallaskenry,	19,944	2,794	58	30	26	32		—	19	11	28
3 Rathkeale, No 1, *W.*	14,436	3,354	79	66	41	38	2	1	26	40	13
4 „ No. 2,	23,368	2,408	36	30	15	21	.	—	17	13	6
5 Shanagolden,	21,956	3,615	65	39	33	32	.		22	17	26
103 TIPPERARY, part of											
1 Grean,	35,659	6,756	139	120	76	63	2	3	61	59	19
Tipperary Co. N.R.											
104 BIRR, part of											
1 Riverstown,	27,428	2,051	35	24	22	13		—	13	11	11
105 BORRISOKANE											
1 Borrisokane, *W.*	27,453	3,358	54	58	26	28	1	—	28	30	—4
2 Cloghjordan,	26,962	2,690	59	44	32	27			26	18	15
3 Terryglass,	27,435	2,484	33	32	19	14		.	18	14	1
106 NENAGH											
1 Nenagh, *W.*	35,509	8,308	203	156	95	106	4	6	76	80	47
2 Newport,	44,900	5,253	70	59	38	32		—	31	28	11
3 Portroe,	30,435	3,948	54	44	29	25	—	—	24	20	10
4 Silvermines,	30,740	3,087	50	48	23	27			21	27	2
5 Toomyvara,	41,504	4,336	84	51	45	39			27	24	33
107 ROSCREA, part of											
1 Bourney,	35,751	3,127	37	48	19	18	.	1	22	26	—11
2 Roscrea, No 1, *W.*	21,789	4,890	96	102	38	58	2	—	56	46	—6
108 THURLES											
1 Borrisoleigh,	32,064	4,922	90	65	48	42	1	1	31	34	25
2 Holycross,	19,579	2,688	57	40	34	23	.		21	19	17
3 Littleton,	31,958	3,146	78	45	35	43			23	22	33
4 Moyne,	25,730	3,087	30	25	14	16	.		11	14	5
5 Templemore,	12,722	3,809	79	44	41	38	1	1	18	26	35
6 Thurles, *W.*	29,490	6,631	114	179	74	70	10		79	100	—35
Tipperary Co. S.R.											
109. CALLAN, part of											
1 Ballingarry,	20,379	3,100	78	52	40	38	2		22	30	26
2 Mullinahone,	21,484	2,542	52	37	33	19	.	—	23	14	15
110 CARRICK-ON-SUIR, part of											
1 Carrick-on-Suir, *W.*	6,085	5,841	167	186	93	68	6	7	90	96	—19
2 Garrangibbon,	19,974	2,243	32	35	15	17		1	16	13	—3
111. CASHEL.											
1 Cashel, *W.*	32,520	5,797	117	161	60	57	7	1	88	73	—44
2 Fethard,	29,670	3,885	74	53	41	33	1		24	29	21
3 Killenaule,	28,512	3,357	70	58	39	31	.	1	31	27	12
4 Kilpatrick,	31,481	3,895	56	48	28	28			23	25	8
5 Tullamain,	33,954	3,248	52	47	24	28	—	—	23	24	5

Printed image digitised by the University of Southampton Library Digitisation Unit

BIRTHS AND DEATHS Registered in the Year 1903—REGISTRARS' DISTRICTS, arranged by COUNTIES and SUPERINTENDENT REGISTRARS' DISTRICTS—*continued.*

REGISTRARS' DISTRICTS.	Area in Statute Acres.	Population in 1901	TOTAL. BIRTHS	TOTAL. DEATHS	BIRTHS Including Illegitimate Births. Males	BIRTHS Including Illegitimate Births. Females	BIRTHS Illegitimate Births. Males.	BIRTHS Illegitimate Births. Females	DEATHS Males	DEATHS Females	Excess of Births over Deaths
II.—PROVINCE OF MUNSTER—*con.*											
No. 112 CLOGHEEN.											
1 Ardfinnan,	41,555	4,460	104	60	52	52	1	1	22	38	41
2 Caher,	33,699	5,732	120	79	61	59	2		38	41	41
3 Clogheen, *W.*,	42,168	5,329	123	126	59	64	3	4	67	59	—3
113 CLONMEL, part of.											
1 Clonmel, *W.*	6,767	11,623	258	253	118	140	5	11	123	130	5
2 Kilsheelan, No. 1,	17,432	1,671	36	28	18	18		1	16	12	8
3 Kiltinan,	11,139	894	20	15	8	12			9	6	5
4 Marlfield,	11,897	1,458	24	19	11	13			13	6	5
114. TIPPERARY, part of.											
1 Bansha,	41,772	3,931	67	67	32	35			31	36	
2 Cappagh,	32,606	4,415	76	50	47	29			20	30	26
3 Emly,	24,683	4,559	57	46	35	22	1		28	18	11
4 Golden,	22,679	2,368	59	28	27	32	1	1	15	13	31
5 Tipperary, *W.*,	22,608	9,903	253	229	126	127	8	6	125	104	24
115 URLINGFORD, part of											
1 Kilcooly,	24,644	2,766	63	49	25	36			31	18	14
Waterford Co. and Co. Borough											
116. CARRICK-ON-SUIR, part of.											
1 Carrickbeg,	6,248	710	10	3	5	5		1	2	1	7
2 Portlaw,	11,158	1,942	46	29	21	25	1		14	15	17
3 Rathgormuck,	37,007	2,561	52	35	20	32	1	1	17	18	17
117. CLONMEL, part of											
1 Ballymacarbry,	15,967	1,649	27	25	13	14	1		15	10	2
2 Kilsheelan, No. 2,	12,191	738	17	4	8	9				4	13
3 St. Mary's,	12,315	1,293	20	21	16	4	1		9	12	—1
118 DUNGARVAN											
1 Dungarvan, *W*	23,441	7,410	163	120	96	67	7	4	92	98	—27
2 Ringville,	22,477	2,383	44	39	24	20			16	23	5
3 Seskinan,	30,493	2,549	64	45	31	33			16	29	19
4 Whitechurch,	17,633	2,624	51	41	28	23	1		16	25	10
119 KILMACTHOMAS											
1 Bunmahon,	23,639	2,922	72	50	40	32	5		22	28	22
2 Kilmacthomas, *W.*,	40,839	4,187	77	92	39	38	4	4	48	44	—15
120 LISMORE											
1 Ballyduff	28,714	2,653	51	40	20	31			25	15	11
2 Cappoquin,	26,210	3,842	65	62	34	29	1		27	35	1
3 Lismore, *W.*,	26,031	4,143	79	120	34	45	2	1	59	61	—41
4 Tallow,	16,103	2,635	55	50	36	19			22	28	5
121 WATERFORD, part of.											
1 Kilmeadan,	19,210	2,304	37	41	20	17			18	23	—4
2 Tramore,	13,135	3,328	55	48	30	25		2	18	30	7
3 Waterford, Rural, No. 1,		756	16	14	9	7			7	7	2
4 ,, Rural, No. 2,		1,041	18	6	9	9			3	3	12
5 ,, Urban, No. 1, *W.*,	15,089	14,794	361	410	293	178	23	21	201	209	—29
6 ,, Urban, No. 2,		11,975	288	156	149	139	1		82	74	132
7 Woodstown,	20,997	4,030	101	65	54	47	1		29	36	36
122. YOUGHAL, part of.											
1 Ardmore,	13,275	1,889	30	40	16	14	1		23	17	—10
2 Clashmore,	20,710	2,829	43	36	20	23			17	19	7

Printed image digitised by the University of Southampton Library Digitisation Unit

BIRTHS AND DEATHS Registered in the Year 1903—REGISTRARS' DISTRICTS arranged by COUNTIES and SUPERINTENDENT REGISTRARS' DISTRICTS—*continued.*

REGISTRARS' DISTRICTS.	AREA in Statute Acres.	Population in 1901.	TOTAL. BIRTHS	TOTAL. DEATHS	BIRTHS Including Illegitimate Births. Males	BIRTHS Including Illegitimate Births. Females	BIRTHS Illegitimate Births. Males.	BIRTHS Illegitimate Births. Females.	DEATHS. Males	DEATHS. Females	Excess of Births over Deaths
III.—PROVINCE OF ULSTER.											
Antrim Co.											
No. 123. ANTRIM											
1 Antrim, *W.*	14,579	5,356	145	147	79	66	2	3	67	80	—2
2 Connor,	21,610	3,636	82	55	38	44		2	28	27	27
3 Crumlin,	23 848	3,862	88	46	44	44		1	29	26	42
4 Doagh,	15,292	7,157	203	139	101	102	3	4	68	71	64
5 Randalstown,	20,625	5,329	122	107	63	59	3		50	57	15
6 Templepatrick,	21,173	4,132	108	70	49	59	1	1	32	38	38
124. BALLYCASTLE.											
1 Ballycastle, *W.*	45,206	5,772	113	76	58	55	2	3	38	38	37
2 Croagh,	22,665	4,050	90	66	56	34	2	2	32	34	24
3 Cushendall,	34 326	2,864	62	46	24	38	2	2	22	24	16
125 BALLYMENA											
1 Aboghill,	14,360	6,015	135	107	69	66	3	3	51	56	28
2 Ballymena, *W.*	8,982	13,375	389	232	182	177	14	10	121	111	127
3 Broughshane,	30,066	5,077	104	98	48	56	2	4	53	45	6
4 Clogh,	26,925	5,377	132	74	71	61	3	3	33	41	58
5 Galgorm,	15 898	7,592	177	115	103	74	6	4	52	63	62
6 Glenwhirry,	32,711	4,846	120	74	59	61	4	3	38	36	46
7 Portglenone,	17,205	6,193	114	100	55	59	6		51	49	14
8 Toome,	15,715	4,707	97	94	52	45	3	3	48	46	3
126 BALLYMONEY											
1 Ballymoney, *W.*	21,031	7,624	177	153	86	91	8	7	72	81	24
2 Bushmills,	12,690	3,359	81	68	46	35	2	3	37	31	13
3 Castlequarter,	35 831	4,643	94	76	38	56	1	1	46	30	18
4 Dervock,	20,719	3,647	108	62	47	61	3	5	23	39	46
5 Dirraw,	26,973	6,181	125	94	65	60	4	8	44	50	31
6 Portrush,	3,889	2,622	55	42	31	24	2	3	17	25	13
127. BELFAST, part of											
1 Belfast, Rural, No 1.	3 398	5,326	113	71	67	46	4	1	32	39	42
2 ,, No. 2,	8 601	761	18	11	6	12			4	7	7
3 ,, No. 3,	3,031	1,333	28	8	13	15			5	3	20
4 ,, No. 4,	7,657	3 621	85	45	44	41	3	1	17	28	40
128 LARNE											
1 Ballycarry,	14,214	4,073	104	60	46	58	3	3	30	30	44
2 Ballynure,	20,307	3,851	91	45	39	52	5	4	18	27	46
3 Carrickfergus,	16 702	8 528	189	145	86	103	4	1	68	77	44
4 Glenarm,	30,836	4,685	129	79	71	58	3	3	36	43	50
5 Larne, *W.*	30,366	11,358	310	182	172	138	8	9	85	97	128
6 Waterfoot,	5,376	534	7	11	2	5			3	8	—4
129 LISBURN, part of											
1 Dunmurry,	8,953	5,512	155	91	94	61	1	1	48	43	64
2 Glenavy,	19,173	3 417	75	50	39	36	3	1	24	26	25
3 Knocknadona,	16,325	3,866	76	58	45	30	1		22	36	17
4 Lisburn, *W.*	3,055	12,405	325	304	164	161	8	10	143	161	21
130 LURGAN, part of.											
1 Aghalee,	12 317	3 244	58	69	34	25	1		33	36	—10
Armagh Co.											
131 ARMAGH											
1 Armagh, *W.*	13,764	12,693	339	259	184	155	14	7	132	127	80
2 Blackwatertown,	16,815	4,231	88	118	40	48	1	2	59	59	—30
3 Keady,	35 932	9,677	187	169	113	74	2	1	88	81	18
4 Loughgall,	18 058	5,549	160	97	49	51	1	5	45	52	3
5 Markethill,	25,361	6,156	104	116	44	60	1	1	55	61	—12
6 Rich Hill,	16 882	4 618	90	81	44	46	1	1	38	43	9
7 Tynan,	19 760	3,932	61	68	25	36			35	33	—7

Printed image digitised by the University of Southampton Library Digitisation Unit

BIRTHS AND DEATHS Registered in the Year 1903—REGISTRARS' DISTRICTS arranged by COUNTIES and SUPERINTENDENT REGISTRARS' DISTRICTS—*continued.*

REGISTRARS' DISTRICTS.	Area in Statute Acres.	Population in 1901.	TOTAL BIRTHS.	TOTAL DEATHS.	BIRTHS Including Illegitimate Births Males.	BIRTHS Including Illegitimate Births Females.	BIRTHS Illegitimate Births Males.	BIRTHS Illegitimate Births Females.	DEATHS. Males.	DEATHS. Females.	Excess of Births over Deaths.
III.—PROVINCE OF ULSTER—*con.*											
No. 132. BANBRIDGE, part of.											
1 Tanderagee,	18,012	6,248	139	96	59	80	1	2	54	42	43
133. CASTLEBLAYNEY, part of											
1 Crossmaglen, No. 1,	18,988	6,020	137	127	77	60	1	1	57	70	10
2 Newtownhamilton, No. 1,	16,777	4,277	86	61	42	44	1	1	33	28	25
134. LURGAN, part of											
1 Lurgan, No. 1, *W.*	6,630	14,325	427	365	225	202	18	13	169	196	62
2 „ No. 2,	7,777	3,483	84	54	45	39	1	4	26	28	30
3 Portadown,	11,721	15,620	422	282	201	221	9	11	126	156	140
4 Tartaraghan,	14,145	6,024	93	100	49	44	3	4	49	57	—13
135. NEWRY, part of											
1 Ballybot, *W.*	5,136	2,374	72	127	34	38	3	4	60	67	—55
2 Forkill,	11,479	3,206	75	61	41	34			26	35	14
3 Meigh,	13,852	4,482	109	73	58	51	1		31	42	36
4 Mountnorris,	17,868	3,466	59	52	32	27			25	27	7
5 Mullaghglass,	16,111	7,277	149	135	69	80	2	1	68	67	14
6 Poyntz Pass,	7,525	1,734	45	23	22	23	1	2	10	13	22
Belfast Co. Borough.											
136. BELFAST, part of.											
1 Belfast, Urban No. 1,	392	14,734	448	308	229	219	5	4	158	150	140
2 „ No. 2,	847	47,959	1,680	902	858	822	8	10	437	465	778
3 „ No. 3,	623	47,214	1,515	880	750	765	2	14	395	485	635
4 „ No. 4, *W.*	1,004	40,911	1,553	1,701	797	756	114	97	798	963	—148
5 „ No. 5,	142	17,987	470	339	258	212	2	5	164	175	131
6 „ No. 6,	1,832	48,122	1,123	775	587	536	14	6	346	429	348
7 „ No. 7,	913	1,524	58	25	30	28		1	11	14	33
8 „ No. 8,	1,598	5,060	143	76	72	71	8	7	39	37	67
9 „ No. 9,	2,018	19,569	639	468	322	317	4	3	247	221	171
10 „ No. 10,	478	23,064	820	449	437	383	5	11	205	244	371
11 „ No. 11,	1,126	34,802	1,157	537	591	566	11	6	237	300	620
12 „ No. 12,	693	33,588	1,309	609	692	677	5	6	272	337	760
13 „ No. 13,	2,342	15,006	565	207	277	285	2	3	100	107	358
14 „ No. 14,	418	240	7	1	3	4				1	6
Cavan Co.											
137. BAILIEBOROUGH.											
1 Bailieborough, *W.*	26,009	5,893	112	105	61	51	3	2	59	46	7
2 Kingscourt,	13,107	2,756	47	42	24	23	.		27	15	5
3 Shercock,	11,276	2,459	52	36	32	20			15	21	16
4 Termon,	21,560	4,402	93	76	45	48			37	39	17
138. BAWNBOY, part of											
1 Ballyconnell, *W.*	30,694	4,853	83	79	43	40	1	2	44	35	4
2 Newtowngore, No. 2,	2,313	326	5	2	5		.	.	2		3
3 Swanlinbar,	28,901	4,392	68	28	41	27	.	.	15	13	40
139. CAVAN											
1 Arvagh,	17,074	4,381	86	67	48	38			31	36	19
2 Ballyhaise,	19,789	3,770	66	61	34	32			34	27	5
3 Bellananagh,	22,043	5,017	96	73	47	49			34	39	23
4 Belturbet,	21,622	4,892	94	94	53	41		2	55	39	—
5 Cavan, *W.*	21,028	6,483	116	154	62	54	4	1	86	68	—38
6 Killashandra,	17,027	3,280	67	54	40	27			23	31	13
7 Kilnaleck,	21,246	4,621	84	85	37	47		1	44	41	—1
8 Stradone,	21,245	4,549	65	54	34	31	.		32	22	11

Printed image digitised by the University of Southampton Library Digitisation Unit

BIRTHS AND DEATHS Registered in the Year 1903—REGISTRARS' DISTRICTS, arranged by COUNTIES and SUPERINTENDENT REGISTRARS' DISTRICTS—*continued.*

REGISTRARS' DISTRICTS.	Area in Statute Acres.	Population in 1901.	TOTAL. BIRTHS.	TOTAL. DEATHS.	BIRTHS. Including Illegitimate Births. Males.	BIRTHS. Including Illegitimate Births. Females.	BIRTHS. Illegitimate Births. Males.	BIRTHS. Illegitimate Births. Females.	DEATHS. Males.	DEATHS. Females.	Excess of Births over Deaths.
III—PROVINCE OF ULSTER—*con*											
No. 140. COOTEHILL, part of.											
1 Cootehill, *W.*,	21,216	5,615	122	123	56	66	1	3	70	53	—1
2 Drum, No. 2,	21,513	4,320	71	80	40	31			46	34	—9
3 Tullyvin,	26,633	5,499	91	99	49	42	1		49	50	—8
141. ENNISKILLEN, part of.											
1 Holywell, No. 2,	40,507	5,524	116	74	61	55			41	33	42
142 GRANARD, part of.											
1 Finnea, No. 2,	12 720	2 960	42	43	24	18			25	18	—1
2 Scrabby, No. 1,	7,561	1,939	32	18	9	23			7	11	14
143 OLDCASTLE, part of											
1 Ballyjamesduff,	19,483	4,920	99	78	42	57		1	43	35	21
2 Virginia,	22,428	4,688	85	63	38	47		1	34	29	22
Donegal Co											
14 BALLYSHANNON, part of											
1 Ballintra,	16,067	2,058	29	29	18	11			11	18	
2 Ballyshannon, *W.*,	25,440	7,327	174	171	84	90	1	4	87	84	3
145. DONEGAL											
1 Donegal, *W.*,	43 421	5,279	86	102	52	34	1	1	40	62	- 16
2 Dunkineely,	17,561	3 690	70	47	32	38	1		24	23	23
3 Laghy,	29,492	3,857	84	59	40	44			28	31	25
4 Mountcharles,	33,930	5,416	113	61	58	55	3		30	31	52
5 Pettigoe,	36,007	2,238	47	32	24	23	1		16	16	15
146. DUNFANAGHY.											
1 Crossroads,	51,351	5,863	147	90	81	66	1	1	47	43	57
2 Dunfanaghy, *W.*,	32,215	4 707	106	62	57	49			35	27	44
3 Gweedore,	41,327	4,676	124	53	69	55		2	18	35	71
4 Tory Island,	785	335	6	5	2	4			2	3	1
147. GLENTIES.											
1 Ardara,	44,803	5,003	95	45	42	53			26	19	50
2 Carrick,	45,589	5 344	120	91	59	61		1	36	55	29
3 Doocharry,	49 391	3 819	76	61	36	40	1		28	33	15
4 Dunglow, No. 1,	29,179	3 983	74	39	34	40		1	22	17	35
5 " No. 2,	22,763	7 399	249	67	121	128			35	32	182
6 Glenties, *W.*,	43 219	3,915	61	63	32	29	1	1	26	37	—2
7 Killybegs,	22,530	3,728	60	44	34	26			25	19	16
148 INISHOWEN.											
1 Buncrana,	35,618	6,031	165	75	88	77		2	39	36	90
2 Carndonagh, *W.*,	35 389	4,762	129	98	65	64	1	2	53	45	31
3 Clonmany,	23,981	4 481	115	62	54	61			41	21	53
4 Malin,	26,403	5,763	131	77	62	68	1	1	42	35	54
5 Moville,	38 677	7,906	181	154	92	89			73	81	27
149 LETTERKENNY.											
1 Church Hill,	60,137	4 218	70	68	33	37	1		33	35	2
2 Letterkenny, *W.*,	22,460	6,141	121	142	63	58		3	80	62	—21
3 Manorcunningham,	18,618	2,721	69	39	35	34	2	1	18	21	30

Pnnted image digitised by the University of Southampton Library Digitisation Unit

BIRTHS AND DEATHS Registered in the Year 1903—REGISTRARS' DISTRICTS arranged by COUNTIES and SUPERINTENDENT REGISTRARS' DISTRICTS—*continued.*

REGISTRARS' DISTRICTS.	Area in Statute Acres.	Population in 1901.	TOTAL. Births.	TOTAL. Deaths.	Births. Including Illegitimate Births. Males.	Births. Including Illegitimate Births. Females.	Births. Illegitimate Births. Males.	Births. Illegitimate Births. Females.	Deaths. Males.	Deaths. Females.	Excess of Births over Deaths.
III.—PROVINCE OF ULSTER—*con.*											
No. 150. LONDONDERRY, part of.											
1 Burt,	20,264	2,648	72	26	32	40	2	1	12	14	46
2 Kilderry,	20,539	2,611	56	34	29	27	1	3	12	22	22
3 Killea,	18,145	3,174	67	41	38	29	4	2	22	19	26
151. MILLFORD.											
1 Fanad,	26,817	5,212	103	76	66	37	.	.	38	38	27
2 Kilmacrenan & Millford, *W.*,	28,658	4,242	71	55	26	45	.	1	29	26	16
3 Rathmelton,	19,553	3,835	83	61	44	39	.	1	30	31	22
4 Rathmullan,	11,838	2,424	63	43	40	23	1	.	18	25	20
5 Rosguill,	24,468	4,556	69	26	33	36	1		11	15	43
152. STRABANE, part of.											
1 Castlefinn,	28,532	5,583	129	101	65	64	2	2	50	61	28
2 Raphoe,	24,571	4,880	105	67	54	51	4	1	37	30	38
153. STRANORLAR.											
1 Cloghan,	53,964	4,573	83	80	38	45	.	2	39	41	3
2 Killygordon,	36,760	3,843	67	63	31	36	.	1	33	30	4
3 Stranorlar, *W.*,	30,427	5,291	115	99	47	68	2	.	45	53	17
Down Co.											
154. BANBRIDGE, part of.											
1 Ballyward,	24,739	8,186	116	111	62	54	2	2	58	53	5
2 Banbridge, *W.*,	24,693	14,599	376	306	188	188	5	5	151	155	70
3 Crossgar,	16,269	3,007	80	85	33	37	2		31	34	—5
4 Dromore,	15,002	6,943	156	127	93	63	3	3	56	71	29
5 Loughbrickland,	26,445	5,471	105	90	57	48	1	2	56	34	15
155. BELFAST, part of.											
1 Castlereagh, No. 1,	6,717	1,801	38	22	16	22	.	.	8	13	16
2 " " 2,	5,886	6,244	134	68	71	63	2	.	30	33	66
156. DOWNPATRICK.											
1 Ballynahinch,	28,206	7,284	137	132	74	63	1	4	56	76	5
2 Clough,	23,874	6,230	122	108	60	62	1	.	43	65	14
3 Downpatrick, *W.*,	18,727	6,513	141	193	67	74	8	2	102	91	—52
4 Killough,	17,345	3,609	69	61	39	30	1	1	26	35	8
5 Killyleagh,	25,671	7,449	185	117	99	86	4	3	42	75	68
6 Portaferry,	16,046	4,548	93	80	49	44	2	1	36	44	13
7 Strangford,	17,575	3,236	75	56	34	41	2	3	30	26	19
157. KILKEEL.											
1 Bryansford,	21,422	4,824	93	73	51	42	.	1	36	37	20
2 Kilkeel, No. 1,	28,502	6,922	181	72	99	82	2	1	38	34	109
3 " No. 2, *W.*,	19,376	4,702	104	110	56	48	1	3	52	58	—6
4 Rosstrevor,	12,534	2,683	62	52	27	35	1	.	22	30	10
158. LISBURN, part of.											
1 Annahilt,	17,647	3,925	70	61	36	34	2	1	30	31	9
2 Ballylesson,	11,961	4,296	86	71	50	36	2		33	38	15
3 Drumbeg,	10,379	4,104	84	98	42	42	2	.	31	37	16
4 Hillsborough,	18,777	5,887	124	102	59	65		2	43	59	22
5 Saintfield,	12,571	2,991	69	48	35	34	3	.	18	30	21

Pnnted image digitised by the University of Southampton Library Digitisation Unit

BIRTHS AND DEATHS Registered in the Year 1903—REGISTRARS' DISTRICTS, arranged by COUNTIES and SUPERINTENDENT REGISTRARS' DISTRICTS—*continued.*

REGISTRARS' DISTRICTS.	Area in Statute Acres.	Population in 1901.	TOTAL. BIRTHS.	TOTAL. DEATHS.	BIRTHS. Including Illegitimate Births. Males.	BIRTHS. Including Illegitimate Births. Females.	BIRTHS. Illegitimate Births. Males.	BIRTHS. Illegitimate Births. Females.	DEATHS. Males.	DEATHS. Females.	Excess of Births over Deaths.
III.—PROVINCE OF ULSTER—*con.*											
No. 159 LURGAN, part of.											
1 Moira,	15,441	4,986	110	80	59	51	1	3	43	37	30
2 Waringstown,	11,852	6,036	150	109	76	74	2	2	58	51	41
160 NEWRY, part of.											
1 Donaghmore,	13,526	2,416	55	41	34	21	1	1	25	16	14
2 Newry, No. 1,	2,777	6,227	150	109	73	78	1	—	51	58	41
3 " " 2,	8,641	9,462	261	213	127	134		2	100	113	48
4 Rathfryland,	27,834	6,547	150	137	80	70	4	2	65	72	13
5 Warrenpoint,	13,222	4,841	105	76	58	47	.	4	44	32	29
161. NEWTOWNARDS.											
1 Bangor,	17,017	9,666	230	154	125	105	5	3	70	84	76
2 Comber,	16,650	5,370	137	93	68	69	3	3	40	53	44
3 Donaghadee,	9,593	5,014	131	107	62	69	4	6	45	62	24
4 Greyabbey,	18,674	6,094	169	118	86	76	3	6	54	64	44
5 Kilmood,	14,601	3,696	73	55	40	33	1	1	27	28	18
6 Newtownards, *W.*,	17,350	12,080	355	273	193	162	13	18	126	147	82
Fermanagh Co.											
163 BALLYSHANNON, part of.											
1 Belleek,	31,687	4,374	58	56	30	28	.	—	28	28	2
2 Church Hill,	26,709	1,813	37	14	23	14	—		5	8	23
163. CLONES, part of.											
1 Newtown Butler,	21,732	3,843	83	34	42	41	2	1	14	20	48
2 Roslea,	23,972	3,977	73	55	34	39		—	24	31	18
164. ENNISKILLEN, part of.											
1 Ely,	40,250	4,012	75	65	42	33			40	25	10
2 Enniskillen, *W.*,	30,628	9,386	221	178	116	105	4	5	97	81	43
3 Florencecourt,	41,563	5,012	87	57	49	38	1	1	27	30	30
4 Holywell, No. 1,	9,090	915	17	12	8	9	.	.	7	5	5
5 Lisbellaw,	10,623	1,758	38	22	18	20	1	.	13	9	16
6 Tempo,	24,955	3,930	89	50	51	38	3		30	20	39
165. IRVINESTOWN, part of.											
1 Clonelly,	7,950	1,097	17	12	6	11		1	5	7	5
2 Ederney,	31,836	4,839	79	51	48	31	1	8	23	28	28
3 Irvinestown, *W.*,	17,963	3,824	86	86	47	39	3	4	36	50	—
166. LISNASKEA.											
1 Brookeborough,	35,197	4,731	110	71	54	56	4		32	39	39
2 Derrylin,	26,980	4,874	87	73	48	39	1		33	40	14
3 Lisnaskea, *W.*,	25,417	4,321	94	84	54	40	3	4	40	44	10
4 Maguiresbridge,	11,114	2,121	38	33	18	20	1	1	12	20	6
Londonderry Co. and Co. Borough.											
167. COLERAINE											
1 Aghadowey,	23,041	5,114	104	74	47	57		4	29	45	30
2 Articlave,	24,893	3,671	85	63	43	42	3	3	25	38	22
3 Coleraine, *W.*,	9,294	8,502	234	173	126	108	10	11	76	97	61
4 Garvagh,	25,080	4,305	82	86	29	53	1	2	35	51	−4
5 Kilrea,	22,362	5,623	111	93	54	57		3	41	52	18
6 Portstewart,	8,116	2,702	73	39	32	41	1	1	18	21	34

Printed image digitised by the University of Southampton Library Digitisation Unit

BIRTHS AND DEATHS Registered in the Year 1903—REGISTRARS' DISTRICTS, arranged by COUNTIES and SUPERINTENDENT REGISTRARS' DISTRICTS—*continued.*

REGISTRARS' DISTRICTS.	AREA in Statute Acres.	Population in 1901.	TOTAL. BIRTHS.	TOTAL. DEATHS.	BIRTHS. Including Illegitimate Births. Males.	BIRTHS. Including Illegitimate Births. Females.	BIRTHS. Illegitimate Births. Males.	BIRTHS. Illegitimate Births. Females.	DEATHS. Males.	DEATHS. Females.	Excess of Births over Deaths.
III.—PROVINCE OF ULSTER—*con.*											
NO. 168. LIMAVADY.											
1 Ballykelly,	30,329	4,644	106	67	63	43	7	3	29	38	39
2 Bellarena,	26,040	3,235	68	48	34	34	6	2	23	25	20
3 Dungiven,	42,318	4,642	82	86	46	36	2	1	41	45	—4
4 Feeny,	29,653	2,520	56	46	30	26		1	22	24	10
5 Limavady, *W.*,	24,371	5,582	134	99	61	73	2	8	50	49	35
169. LONDONDERRY, part of.											
1 Claudy,	30,394	4,742	93	80	47	46		1	43	37	13
2 Eglinton,	25,291	3,838	54	65	43	41	2	1	27	38	19
3 Londonderry, Urban, No. 1,	114	9,443	247	162	124	123	2	3	65	97	85
4 ,, ,, No. 2,	1,250	22,350	635	463	350	285	7	9	229	234	172
5 Lower Liberties,	7,503	2,292	52	32	26	26			19	13	20
6 Upper ,,	3,905	830	19	10	8	11	1		6	4	9
7 Waterside, Rural,	16,005	3,218	56	40	33	23			19	21	16
8 Waterside, Urban, *W.*	800	8,099	269	182	136	133	10	10	94	88	87
170. MAGHERAFELT.											
1 Bellaghy,	26,352	9,463	169	133	90	79	4	2	60	73	36
2 Draperstown,	41,065	6,343	108	144	55	53	1		66	78	—36
3 Maghera,	34,799	8,648	172	170	84	88	6		75	95	2
4 Magherafelt, *W.*	22,466	7,837	164	166	87	77	7	3	82	84	—2
5 Moneymore,	32,007	6,711	115	106	57	58	1	5	48	58	9
Monaghan Co.											
171 CARRICKMACROSS											
1 Carrickmacross, *W.*,	22,718	5,889	93	110	45	46	3	2	59	51	—17
2 Donaghmoyne,	25,347	5,746	116	74	59	57			29	45	42
3 Raferagh,	17,586	3,907	77	70	40	37			38	32	7
172 CASTLEBLAYNEY, part of											
1 Ballybay,	25,065	6,504	144	104	71	73	1	1	43	61	40
2 Castleblayney, *W.*	27,430	7,830	160	187	93	73	2	2	97	90	—21
3 Crossmaglen, No. 2,	5,808	1,100	28	15	15	13	2		7	8	13
4 Newtownhamilton, No. 2,	5,458	884	16	19	10	6			11	8	—3
173. CLONES, part of.											
1 Clones, *W.*,	27,800	8,028	173	115	86	87	6	1	53	62	58
174. COOTEHILL, part of.											
1 Dawsongrove,	28,236	4,841	84	86	46	38			48	38	—2
2 Drum, No. 1,	8,226	1,479	31	26	14	17			15	11	5
175. MONAGHAN.											
1 Castleshane	23,874	5,251	94	96	43	51		1	42	54	—2
2 Emyvale,	35,719	5,907	90	104	51	39			49	55	—14
3 Kilmore,	18,327	4,174	80	65	41	39	1		43	23	15
4 Monaghan, *W.*,	17,650	7,023	124	188	63	61			85	103	—64
5 Scotstown,	29,562	5,347	91	98	48	43		1	48	50	—7

Printed image digitised by the University of Southampton Library Digitisation Unit

BIRTHS AND DEATHS Registered in the Year 1903—REGISTRARS' DISTRICTS, arranged by COUNTIES and SUPERINTENDENT REGISTRARS' DISTRICTS—*continued.*

REGISTRARS' DISTRICTS.	Area in Statute Acres.	Population in 1901.	Total. Births	Total. Deaths	Births. Including Illegitimate Births. Males	Births. Including Illegitimate Births. Females	Births. Illegitimate Births. Males	Births. Illegitimate Births. Females	Deaths. Males.	Deaths. Females.	Excess of Births over Deaths.
III.—PROVINCE OF ULSTER—*con*											
Tyrone Co.											
No. 176 CASTLEDERG.											
1 Castlederg, *W*,	23,762	5,266	113	96	56	57	6	1	45	51	17
2 Drumquin,	22,734	2,491	30	30	16	14		1	10	14	
3 Killeter,	45,290	4,132	75	54	40	35	1	1	25	29	21
177. CLOGHER											
1 Aughnacloy,	16,176	2,386	46	33	22	24	1	.	13	20	13
2 Ballygawley,	22,494	3,714	73	66	35	38		1	23	43	7
3 Clogher, *W*,	31 018	4 926	95	97	48	47	4	3	50	47	—2
4 Fivemiletown,	25,596	3,290	72	50	30	42	1		21	29	22
178 COOKSTOWN											
1 Coagh,	11,180	3,970	92	66	54	38	1		37	29	26
2 Cookstown, *W*,	32,979	9 967	195	200	96	99	6	5	96	104	—5
3 Pomeroy,	36 524	5,656	86	90	50	46			51	39	6
4 Stewartstown,	16,637	4,022	78	85	39	39		1	38	47	—7
179. DUNGANNON											
1 Benburb,	17,359	4,298	86	91	49	37			39	52	—5
2 Caledon and Ballymagran,	18,792	3,206	65	45	37	28	1	2	22	23	20
3 Clonavaddy,	31,575	6,087	85	95	48	37		1	50	45	—10
4 Coal Island,	20,322	8,225	139	134	66	73	2		57	77	5
5 Dungannon, *W*,	22,169	10,747	215	213	104	111	6	5	119	94	2
180 IRVINESTOWN, part of.											
1 Trillick,	24,131	4,335	74	61	43	31	1		28	33	13
181. OMAGH											
1 Dromore,	22,145	3,607	58	65	29	29	1		30	35	—7
2 Drumquin,	26 698	2,939	49	42	25	24		1	17	25	7
3 Fintona,	27,162	5,235	89	89	47	42	3	1	41	48	
4 Gortin,	55 597	5,765	93	65	44	49	1	.	37	28	28
5 Omagh, No. 1, *W*,	39,592	11,196	243	295	127	116	10	8	151	144	—52
6 „ No 2,	35,489	4,626	52	71	24	28	1		35	36	—19
7 Sixmilecross,	29,130	5,185	98	95	52	46	2	1	48	47	3
182. STRABANE, part of											
1 Dunnamannagh,	32 091	4,700	94	55	45	49	.	1	28	27	39
2 Newtownstewart,	29,365	6,114	149	93	78	71	2	2	38	55	56
3 Plumb Bridge,	55 665	5,125	86	70	50	36	1		40	30	16
4 Strabane, *W*,	19,971	9,457	227	195	113	114	13	3	96	99	32

Printed image digitised by the University of Southampton Library Digitisation Unit

BIRTHS AND DEATHS Registered in the Year 1903—REGISTRARS' DISTRICTS arranged by COUNTIES and SUPERINTENDENT REGISTRARS' DISTRICTS—*continued.*

REGISTRARS' DISTRICTS.	Area in Statute Acres.	Population in 1901.	TOTAL. Births.	TOTAL. Deaths.	Births. Including Illegitimate Births. Males.	Births. Including Illegitimate Births. Females.	Births. Illegitimate Births. Males.	Births. Illegitimate Births. Females.	Deaths. Males.	Deaths. Females.	Excess of Births over Deaths.
IV.—PROVINCE OF CONNAUGHT.											
Galway Co.											
No. 183. BALLINASLOE, part of—											
1 Ahascragh,	17,330	1,333	38	30	18	20			17	13	8
2 Ballinasloe, *W.*,	20,814	6,473	117	150	65	52	.	2	75	75	—33
3 Killaan,	27,600	2,702	40	30	19	21			19	17	4
4 Kiltormer,	27,907	2,806	46	30	27	19			15	15	16
5 Laurencetown,	31,919	2,084	43	18	26	17			11	7	25
184. CLIFDEN.											
1 Clifden, *W.*,	40,884	6,567	116	96	66	50	1	.	51	45	20
2 Inishbofin,	3,261	891	21	19	11	10	.		5	13	3
3 Renvyle,	44,884	3,843	93	53	41	52	.	—	26	27	40
4 Roundstone, No. 1,	72,074	3,287	67	34	34	33		—	14	20	33
5 " No. 2,	32,679	4,180	109	57	52	57	.		24	33	52
185. GALWAY.											
1 Galway, No. 1,	10,293	8,355	230	147	123	107			65	82	83
2 " No. 2, *W.*,	11,108	7,770	175	225	86	89		3	102	123	—50
3 " No. 3 (Arran),	11,579	2,863	87	52	45	42	1	.	29	23	35
4 Moycullen,	25,042	2,293	36	30	22	16			17	13	8
5 Oranmore,	30,370	3,740	96	61	53	43	—	.	31	30	35
6 Spiddle,	63,435	5,737	151	89	78	73		1	44	45	62
7 Turloughmore	46,709	5,707	117	77	59	58	1	.	29	48	40
186. GLENNAMADDY.											
1 Dunmore,	17,314	2,389	38	22	23	15			13	9	16
2 Glennamaddy, *W.*,	40,206	6,483	116	87	51	65	1	1	36	51	29
3 Williamstown,	42,751	7,705	151	92	75	76			46	46	59
187. GORT.											
1 Ardrahan,	36,854	3,233	44	29	26	18	—		12	17	15
2 Gort, *W.*,	33,440	5,079	117	88	62	55	2		48	40	29
3 Kinvarra,	36,032	3,974	68	75	30	38	1	1	36	39	—7
188. LOUGHREA.											
1 Athenry,	56,440	5,916	117	63	64	53	1		34	29	54
2 Bullaun,	55,862	4,445	67	52	33	34			26	26	15
3 Loughrea, *W.*,	29,669	4,912	107	94	52	55		1	59	35	13
4 Woodford	56,956	4,853	84	51	45	39		—	32	19	33
189. MOUNT BELLEW.											
1 Clonbrock,	29,066	4,057	86	61	44	42	.		33	22	25
2 Killeroran,	31,918	5,217	95	60	56	39	—		28	32	35
3 Mount Bellew, *W.*	40,520	5,745	137	81	69	68		.	34	47	56
190. OUGHTERARD.											
1 Cloonbur, No. 1,	27,440	3,781	86	51	43	43	.		26	25	35
2 " No. 2,	31,426	1,428	38	9	23	15	.	—	4	5	29
3 Lettermore,	44,555	8,030	213	107	107	106			53	54	106
4 Oughterard, *W.*,	70,085	4,493	104	73	53	51			39	34	31
191. PORTUMNA.											
1 Eyrecourt,	31,463	3,180	58	40	25	33			19	23	18
2 Portumna, No. 1, *W.*,	30,622	4,681	87	77	45	42	.	1	42	35	10
3 " No. 2,	15,179	1,193	34	8	21	19	—	.	4	5	25

Printed image digitised by the University of Southampton Library Digitisation Unit

BIRTHS AND DEATHS Registered in the Year 1903—REGISTRARS' DISTRICTS, arranged by COUNTIES and SUPERINTENDENT REGISTRARS' DISTRICTS—*continued.*

REGISTRARS' DISTRICTS.	Area in Statute Acres.	Population in 1901.	TOTAL. BIRTHS.	TOTAL. DEATHS.	BIRTHS. Including Illegitimate Births. Males.	BIRTHS. Including Illegitimate Births. Females.	BIRTHS. Illegitimate Births. Males.	BIRTHS. Illegitimate Births. Females.	DEATHS. Males.	DEATHS. Females.	Excess of Births over Deaths.
IV.—PROVINCE OF CONNAUGHT—*con.*											
No. 192. TUAM.											
1 Abbey,	34,526	4,293	108	52	57	51	.	.	24	28	56
2 Dunmore,	36,518	7,589	141	33	74	67			52	41	48
3 Headford,	47,000	5,902	123	83	64	58	.	1	40	43	40
4 Tuam, No 1, *W*,	34,380	6 511	131	106	72	59	2	1	46	60	25
5 „ No. 2,	38,840	6,629	124	78	68	56	1	.	45	31	42
Leitrim Co.											
193. BALLYSHANNON, part of.											
1 Kinlough.	32,425	5,229	87	69	44	43	.	.	34	35	18
194. BAWNBOY, part of.											
1 Ballinamore,	26,605	5,873	130	68	66	64			28	40	82
2 Newtowngore, No. 1,	16,183	3,014	48	32	23	25		.	14	18	16
195. CARRICK-ON-SHANNON, part of.											
1 Drumshanbo,	33,789	5,722	107	54	54	53		.	35	19	53
2 Jamestown, *W*,	29,695	7,317	112	98	64	48	.	1	54	44	14
196. MANORHAMILTON.											
1 Drumahaire,	31,379	5,982	122	82	69	53	.		34	48	40
2 Drumkeeran,	30,973	4,872	106	57	54	52	.	1	26	31	49
3 Lurganboy,	45,802	4,735	83	66	45	38			30	36	17
4 Manorhamilton, *W.*,	36,703	6,745	153	127	77	76	1	1	78	51	26
197. MOHILL.											
1 Carrigallen,	18 542	3,920	74	41	38	36	.		13	28	33
2 Mohill, *W.*,	26,232	6,512	128	124	79	49	2	2	65	59	4
3 Rinn,	29,127	5,764	91	80	49	42	.	.	37	43	11
4 Rowan.	19,055	3,658	70	37	28	42			13	24	33
Mayo Co.											
198. BALLINA.											
1 Ballina, *W*,	73 811	18 480	282	146	152	130	1	1	88	60	134
2 Crossmolina,	76,617	8,173	135	81	74	61	.	.	46	35	64
199. BALLINROBE.											
1 Ballinrobe, *W.*,	37,482	7,533	181	128	80	81	.	.	70	58	33
2 Cappaghduff,	36,153	3,777	99	42	52	47	..	.	22	20	57
3 Cong,	32 304	4 593	91	74	50	41	.	.	41	33	17
4 Hollymount,	41,205	5,385	81	47	39	42		.	27	20	34
200. BELMULLET.											
1 Bangor,	79,445	4,326	109	48	50	59		1	25	23	61
2 Binghamstown, *W.*,	32,131	5 114	128	81	62	66	2	1	37	24	67
3 Knocknalower,	67 670	4,405	91	66	48	43			38	28	25

Printed image digitised by the University of Southampton Library Digitisation Unit

BIRTHS AND DEATHS Registered in the Year 1903—REGISTRARS' DISTRICTS, arranged by COUNTIES and SUPERINTENDENT REGISTRARS' DISTRICTS—*continued.*

REGISTRARS DISTRICTS.	Area in Statute Acres.	Population in 1901.	Total Births	Total Deaths	Births Including Illegitimate Births. Males	Births Including Illegitimate Births. Females	Illegitimate Births. Males	Illegitimate Births. Females	Deaths. Males	Deaths. Females	Excess of Births over Deaths
IV.—PROVINCE OF CONNAUGHT—*con.*											
No 201. CASTLEBAR.											
1 Balla,	43,071	8,976	165	111	75	90	–	–	57	54	54
2 Castlebar, No 1, *W.*,	49,478	11,350	273	203	153	120	2	–	100	103	70
3 „ No. 2,	48,644	6,196	163	57	82	81			37	20	106
202 CLAREMORRIS.											
1 Ballindine,	34 553	7,239	156	94	67	88	–	–	40	54	61
2 Ballyhaunis,	41,323	10,879	283	135	142	141			58	77	148
3 Claremorris, *W.*,	34,914	7,702	169	144	81	88		1	63	82	25
203. KILLALA.											
1 Ballycastle,	79,742	4 762	112	54	57	55	1	1	26	28	58
2 Killala, *W.*,	25,418	3 492	69	57	35	34			30	27	12
204. SWINEFORD.											
1 Foxford,	21 912	5,602	94	55	39	55		1	26	29	39
2 Kilkelly,	40 263	10,876	242	135	120	122			63	72	107
3 Kiltamagh,	22,700	7,749	211	123	107	104			66	57	88
4 Lowpark,	35,973	9,825	267	136	136	131			56	80	131
5 Swineford, *W.*	30,712	10,110	293	160	139	154	1	–	71	89	133
205 WESTPORT.											
1 Achill,	36,347	4,929	168	87	92	76			43	44	81
2 Ballycroy,	70,906	3 685	92	34	52	40	2	–	12	22	58
3 Bundorragha,	31,038	275	5	5	1	4			5		
4 Islandeady,	32,656	4,659	104	60	57	47			28	32	44
5 Louisburgh,	70,250	6,382	144	97	75	69		.	52	45	47
6 Newport,	64,218	5,508	131	67	70	61		1	30	37	64
7 Westport, *W.*,	42,494	6,234	217	149	114	103	1	1	73	76	68
Roscommon Co.											
206 ATHLONE, part of.											
1 Athlone, No. 2,	16,668	2 941	37	31	10	27	.	.	21	10	6
2 Brideswell,	28 291	4 449	86	51	50	36		.	30	21	35
3 Kiltoom,	27,752	3,311	54	30	35	19	.		19	31	4
207 BALLINASLOE, part of.											
1 Creagh,	35,059	3 681	67	34	34	33	.		16	18	33
208 BOYLE, part of.											
1 Ballinameen,	28,759	5,167	97	63	44	53			34	29	34
2 Ballyfarnan, No. 1,	1,871	463	15	6	6	9		–	2	4	9
3 Boyle, No. 1, *W.*	32,653	6,987	131	130	68	63	2	1	78	58	1
4 Keadew,	21,372	4 251	86	53	36	50			33	20	33
209 CARRICK-ON-SHANNON, part of.											
1 Aughrim,	37,518	6,241	108	79	51	57	.	.	46	33	29

Pnnted image digitised by the University of Southampton Library Digitisation Unit

BIRTHS AND DEATHS Registered in the Year 1903—REGISTRARS' DISTRICTS, arranged by COUNTIES and SUPERINTENDENT REGISTRARS' DISTRICTS—*continued.*

REGISTRARS' DISTRICTS.	Area in Statute Acres.	Population in 1901	TOTAL		BIRTHS.				DEATHS		Excess of Births over Deaths
			BIRTHS.	DEATHS	Including Illegitimate Births		Illegitimate Births				
					Males.	Females	Males	Females	Males	Females	
IV.—PROVINCE OF CONNAUGHT—*con.*											
No 210. CASTLEREAGH.											
1 Ballaghaderreen,	45,702	12,511	241	119	113	128			68	51	122
2 Castleplunket,	38 550	2,625	31	21	15	16	–	1	12	9	10
3 Castlereagh, *W.*	51,026	11,713	215	139	116	99	–		62	77	76
4 Frenchpark,	38,383	6,727	152	100	76	76			45	55	52
211 ROSCOMMON.											
1 Athleague,	36 183	3,976	72	44	37	35			24	20	28
2 Ballyleague,	41,613	5,727	95	69	49	46			33	36	26
3 Roscommon, *W.*	36 549	5,461	103	129	52	51	2	1	67	62	—26
212 STROKESTOWN.											
1 Elphin,	25 197	3,850	67	56	30	37	–		26	30	11
2 Roosky,	33 480	5,662	71	74	35	36			38	36	—3
3 Strokestown, *W.*	31 662	6,048	89	82	50	39			42	40	7
Sligo Co											
213. BOYLE, part of.											
1 Ballyfarnan, No. 2,	22 892	3 344	63	47	32	31	1		22	25	16
2 Boyle, No. 2,	19 796	3,097	59	31	30	29			16	15	28
3 Gurteen,	32,837	7,816	132	89	61	71	–	1	41	48	43
214 DRUMORE WEST											
1 Castleconor,	21 947	3 068	95	53	51	44	1		27	26	42
2 Easky, *W.*	42,294	5 949	105	81	53	53	3	2	47	34	24
3 Skreen,	32 822	4,017	55	54	26	29	1		28	26	1
215. SLIGO.											
1 Ballymote,	19 136	4,436	88	41	50	38			23	18	47
2 Carney, No. 1,	22 067	5 049	97	85	45	52	–	–	45	40	12
3 " No 2,	22,469	3 982	79	63	34	45			31	32	16
4 Collooney,	25,713	4,159	84	50	41	43			24	26	34
5 Riverstown,	23 561	4 359	73	63	33	40			31	32	10
6 Sligo, No. 1, *W.*	16,386	5 803	97	219	54	43		1	123	96	—122
7 " No 2,	14,456	10 240	227	139	126	101			62	77	88
216 TOBERCURRY.											
1 Aclare,	46 178	8 571	195	107	106	89	–		53	54	88
2 Coolaney,	34 302	3 605	72	59	35	37			27	32	13
3 Tobercurry, *W.*	45 329	7,028	154	125	86	68		2	69	56	29

Pnnted image digitised by the University of Southampton Library Digitisation Unit

Note.—The Number of Marriages *Registered in each Quarter of the Year* 1903 *will be found stated in the Abstract of Marriages commencing at Page* 24.

Printed image digitised by the University of Southampton Library Digitisation Unit

TABLES

SHOWING THE

NUMBER OF BIRTHS

AND

DEATHS

REGISTERED IN EACH OF THE FOUR QUARTERS OF THE YEAR,

ALSO

DEATHS AT DIFFERENT AGES, AND CAUSES OF DEATH

IN

1903.

Printed image digitised by the University of Southampton Library Digitisation Unit

BIRTHS registered in Ireland in the Four Quarters ending
(Exclusive of

PROVINCES AND COUNTIES.	Area in Statute Acres.	Population in 1901	MALES AND FEMALES. Total.	Registered in the Quarter ending the last day of March.	June.	Sept.	Dec.
IRELAND,	20,345,328	4,458,775	101,831	25,763	26,634	25,017	24,417
No. PROVINCES							
I. LEINSTER,	4,839,572	1,152,829	26,571	6,530	6,936	6,728	6,377
II. MUNSTER,	5,955,027	1,076,166	23,591	6,118	6,173	5,637	5,663
III. ULSTER,	5,322,534	1,582,826	38,274	9,588	10,130	9,530	9,017
IV. CONNAUGHT,	4,228,195	646,932	13,395	3,627	3,395	3,113	3,300
I.—PROVINCE OF							
1 CARLOW,	221,424	37,748	768	194	185	223	166
2 DUBLIN,	218,873	157,568	3,068	781	842	739	706
3 DUBLIN CO. BOROUGH,	7,911	290,638	9,243	2,273	2,328	2,360	2,282
4 KILDARE,	418,497	63,566	1,398	335	336	366	361
5 KILKENNY,	509,249	79,159	1,565	389	409	376	391
6 KING'S,	493,263	60,187	1,166	261	297	308	300
7 LONGFORD,	257,770	46,672	879	236	233	196	212
8 LOUTH,	202,181	65,820	1,362	323	350	351	338
9 MEATH,	577,735	67,497	1,328	335	349	341	303
10 QUEEN'S	424,723	57,417	1,078	277	280	280	241
11 WESTMEATH,	434,665	61,629	1,209	256	348	320	285
12 WEXFORD,	573,323	104,104	2,214	545	641	534	494
13 WICKLOW,	499,958	60,824	1,293	323	338	334	298
II.—PROVINCE OF							
14 CLARE	788,332	112,334	2,219	596	584	515	524
15 CORK CO. AND CO. BOROUGH,	1,838,921	404,611	9,122	2,392	2,389	2,150	2,191
16 KERRY,	1,161,752	165,726	3,810	966	1,065	926	913
17 LIMERICK CO. AND CO. BOROUGH,	662,973	146,098	3,269	869	823	807	770
18 TIPPERARY Nth. Riding	492,443	67,815	1,253	395	314	295	309
19 TIPPERARY Sth. Riding	557,688	92,417	1,958	474	485	496	503
20 WATERFORD CO. AND CO. BOROUGH,	452,912	87,187	1,860	466	433	448	453
III.—PROVINCE OF							
21 ANTRIM	701,529	196,060	4,654	1,144	1,268	1,165	1,077
22 ARMAGH,	312,659	125,392	2,866	723	726	733	684
23 BELFAST CO. BOROUGH,	14,716	349,180	11,547	2,851	2,999	2,917	2,780
24 CAVAN,	467,025	97,341	1,792	444	496	404	448
25 DONEGAL,	1,190,269	173,722	3,785	1,035	960	918	871
26 DOWN,	607,534	205,889	4,749	1,165	1,203	1,221	1,070
27 FERMANAGH,	417,665	65,430	1,289	340	331	303	315
28 LONDONDERRY CO. AND CO. BOROUGH,	513,388	144,404	3,318	801	891	841	785
29 MONAGHAN,	318,806	74,611	1,407	354	339	335	329
30 TYRONE	778,943	150,567	2,867	731	777	701	658
IV.—PROVINCE OF							
31 GALWAY,	1,467,850	192,549	4,058	1,054	1,120	893	991
32 LEITRIM,	376,510	69,343	1,311	336	343	323	309
33 MAYO,	1,338,340	199,166	4,534	1,241	1,055	1,049	1,189
34 ROSCOMMON,	608,290	101,791	1,817	479	459	437	442
35 SLIGO,	442,205	84,063	1,675	417	418	411	429

Pnnted image digitised by the University of Southampton Library Digitisation Unit

March 31st, June 30th, September 30th, and December 31st, 1903
still-born).

MALES					FEMALES					PROVINCES AND COUNTIES.
Registered in the Quarter ending the last day of				TOTAL.	TOTAL	Registered in the Quarter ending the last day of				
March.	June	Sept.	Dec			March.	June	Sept.	Dec	
13,175	13,777	12,745	12,473	52,173	49,658	12,588	12,857	12,272	11,941	IRELAND.
										PROVINCES.
3 400	3,553	3,408	3,298	13,659	12,912	3,130	3,383	3,320	3,079	LEINSTER
3 665	3,204	2,894	2,844	12,007	11,584	3,053	2,969	2,743	2,819	MUNSTER
4,927	5,228	4,858	4,626	19,639	18,635	4,661	4,902	4,681	4,391	ULSTER.
1,783	1,792	1,585	1,706	6,868	6,527	1,744	1,603	1,528	1,652	CONNAUGHT.
LEINSTER.										
99	90	102	83	374	394	95	95	121	83	CARLOW
398	423	386	370	1,577	1,491	383	419	353	336	DUBLIN
1 203	1,193	1,205	1,194	4,795	4 448	1,070	1,135	1,155	1,088	DUBLIN CO. BOROUGH.
173	175	176	184	708	690	162	161	190	177	KILDARE.
198	206	190	208	804	761	191	201	186	183	KILKENNY
136	163	151	149	599	567	125	134	157	151	KING'S
134	112	107	105	458	421	104	121	89	107	LONGFORD.
181	180	185	159	705	657	142	170	166	179	LOUTH.
164	175	177	157	673	655	171	174	164	146	MEATH
126	131	140	121	520	558	149	149	140	120	QUEEN'S
139	174	163	148	624	585	117	174	157	137	WESTMEATH.
280	354	252	253	1,139	1,075	265	287	282	241	WEXFORD.
167	175	174	167	683	610	156	163	160	131	WICKLOW
MUNSTER.										
298	307	259	252	1,116	1,103	298	277	256	272	CLARE
1,214	1,207	1,114	1,120	4,655	4,467	1,178	1,182	1,036	1,071	CORK CO. AND CO. BOROUGH.
483	508	451	455	1,957	1,953	503	517	475	458	KERRY.
458	438	395	383	1,674	1,595	411	385	442	387	LIMERICK CO. AND CO. BOROUGH.
158	162	159	153	632	621	177	152	136	156	TIPPERARY, Nth. Riding.
242	258	269	239	908	960	242	227	227	264	,, Sth. Riding.
222	264	247	242	975	885	244	229	201	211	WATERFORD CO. AND CO. BOROUGH.
ULSTER.										
584	674	586	532	2,386	2,268	550	564	579	545	ANTRIM
375	342	373	363	1,453	1,413	348	384	360	321	ARMAGH
1,451	1,527	1,503	1,422	5,903	5,644	1,400	1,472	1,414	1,358	BELFAST CO. BOROUGH.
229	271	187	238	925	867	215	225	217	210	CAVAN
523	495	461	431	1,910	1,875	512	465	458	440	DONEGAL.
632	658	640	547	2 477	2,272	533	635	581	523	DOWN
173	191	163	161	688	601	167	140	140	154	FERMANAGH
391	489	420	405	1,705	1,013	410	402	421	380	LONDONDERRY CO AND CO. BOROUGH.
189	188	173	175	725	682	165	201	162	154	MONAGHAN
370	393	352	352	1,467	1 400	361	384	349	306	TYRONE
CONNAUGHT.										
534	603	455	515	2,107	1,951	520	517	438	476	GALWAY.
161	191	178	160	690	621	175	152	145	149	LEITRIM.
641	544	529	587	2,301	2 233	600	511	520	602	MAYO.
232	235	214	226	907	910	247	224	223	216	ROSCOMMON.
215	219	209	220	863	812	202	199	202	209	SLIGO.

Printed image digitised by the University of Southampton Library Digitisation Unit

BIRTHS registered in Ireland in the Four Quarters ending

I.—PROVINCE OF

No.	Superintendent Registrars' Districts.	Area in Statute Acres.	Population in 1901.	Males and Females. Total.	Registered in the Quarter ending the last day of March.	June.	Sept.	Dec.
	Carlow Co.							
1	Baltinglass, part of	33,303	4,486	93	23	18	34	18
2	Carlow, do.	162,937	29,726	616	154	155	170	137
3	New Ross, do.	25,094	3,536	50	17	12	19	11
	Dublin Co.							
4	Balrothery,	84,072	18,146	357	99	103	74	81
5	Celbridge, part of	26,237	5,133	101	32	20	22	27
6	Dublin, North, part of,	36,275	16,957	275	65	84	58	68
7	Dublin, South, do.,	45 294	72,071	1,436	356	392	308	320
8	Rathdown, part of	26 995	45,261	899	229	243	217	210
	Dublin Co. Borough.							
9	Dublin, North, part of,*	4,815	148,635	4,896	1,163	1,205	1,253	1,275
10	Dublin, South, do.†	3,086	142,003	4,347	1,110	1,123	1,107	1,007
	Kildare Co.							
11	Athy, part of	113,111	16,192	341	75	97	82	87
12	Baltinglass, do.	17,153	2,030	34	3	10	9	12
13	Celbridge, do.	53,697	9,093	181	54	37	51	39
14	Edenderry, do	69,435	5,243	108	24	24	30	30
15	Naas, do.	165,101	31,009	734	179	168	194	193
	Kilkenny Co.							
16	Callan, part of	62,148	8,163	165	36	39	51	39
17	Carrick-on-Suir, do.,	32,120	4,466	66	14	20	10	22
18	Castlecomer,	57,820	10,114	230	55	64	59	52
19	Kilkenny,	110,944	23,708	481	109	117	121	134
20	New Ross, part of	28,355	3,716	51	24	14	10	3
21	Thomastown,	107,577	13,238	248	66	65	59	58
22	Urlingford, part of	52,999	5,891	135	34	30	29	42
23	Waterford, do.	57,286	9,863	189	51	60	37	41
	King's Co							
24	Birr, part of	193,244	23,281	435	95	104	123	113
25	Edenderry, do.	81,061	7,332	147	41	28	31	47
26	Mountmellick, do.	24,548	2,797	62	11	15	20	16
27	Roscrea, do.	55,565	5,810	88	32	23	20	13
28	Tullamore, do.	138 845	20,977	434	82	127	114	111
	Longford Co.							
29	Ballymahon, part of	69,733	9,478	153	33	50	34	36
30	Granard, do.	77,964	14,882	312	80	78	83	71
31	Longford,	110,073	22,312	414	125	105	79	105
	Louth Co.							
32	Ardee, part of	65 909	11,578	204	52	58	52	42
33	Drogheda, do.	41,958	19,513	438	101	112	107	118
34	Dundalk,	94 414	34,729	720	170	180	192	178
	Meath Co.							
35	Ardee, part of	30,309	3,048	60	11	14	24	11
36	Drogheda, do.	57,148	6 683	112	31	29	27	25
37	Dunshaughlin,	106,822	7,979	164	45	36	39	44
38	Edenderry, part of	21,914	2,088	32	8	6	7	11
39	Kells,	103,426	13 769	271	60	77	70	64
40	Navan,	94 474	14 550	280	79	77	75	59
41	Oldcastle, part of	44,122	5,407	111	35	29	27	20
42	Trim,	119,520	13,973	268	66	81	72	69

* See note (†), pages 30 and 31.
† See note (‡), pages 30 and 31.

Printed image digitised by the University of Southampton Library Digitisation Unit

March 31st, June 30th, September 30th, and December 31st, 1903—*continued.*

LEINSTER.

MALES.					FEMALES.					SUPERINTENDENT REGISTRARS' DISTRICTS.
Registered in the Quarter ending the last day of				TOTAL.	TOTAL.	Registered in the Quarter ending the last day of				
March.	June.	Sept	Dec.			March.	June.	Sept	Dec	
										Carlow Co.
14	7	19	12	52	41	9	11	15	8	BALTINGLASS, part of
76	76	74	67	293	323	78	79	96	70	CARLOW, do.
9	7	9	4	29	30	6	5	10	7	NEW ROSS, do.
										Dublin Co.
46	51	36	38	171	186	53	52	38	43	BALROTHERY.
19	11	6	18	54	47	13	9	16	9	CELBRIDGE, part of.
35	43	27	33	138	137	30	41	31	35	DUBLIN, NORTH, part of.
178	205	206	173	762	674	178	187	162	147	DUBLIN, SOUTH, do.
120	113	111	108	452	447	106	130	106	102	RATHDOWN, part of.
										Dublin Co. Borough.
609	612	651	651	2,623	2,373	554	593	602	624	DUBLIN, NORTH, part of*
594	581	554	543	2,272	2,075	516	542	553	464	DUBLIN, SOUTH, do.†
										Kildare Co.
37	46	43	49	175	166	38	51	39	38	ATHY, part of
—	4	1	6	11	23	3	6	8	6	BALTINGLASS, do.
25	25	26	24	100	81	29	12	25	15	CELBRIDGE, do.
15	12	13	18	58	50	9	12	17	12	EDENDERRY, do.
96	88	93	87	364	370	83	80	101	106	NAAS, do.
										Kilkenny Co.
12	16	25	25	78	87	24	23	26	14	CALLAN, part of.
9	7	3	9	28	38	5	13	7	13	CARRICK-ON-SUIR, do.
27	29	26	23	105	125	28	35	33	29	CASTLECOMER.
50	60	67	69	246	235	59	57	54	60	KILKENNY.
17	9	5	1	32	19	7	5	5	2	NEW ROSS, part of.
37	34	30	32	133	115	29	31	29	26	THOMASTOWN.
20	17	18	28	83	52	14	13	11	14	URLINGFORD, part of.
26	36	16	21	99	90	25	24	21	20	WATERFORD, do.
										King's Co.
46	61	52	48	207	228	49	43	71	65	BIRR, part of.
22	15	23	23	83	64	19	13	8	24	EDENDERRY, do.
5	11	8	9	33	29	6	4	12	7	MOUNTMELLICK, do.
16	13	11	3	43	45	16	10	9	10	ROSCREA, do.
47	63	57	66	233	201	35	64	57	45	TULLAMORE, do.
										Longford Co.
17	22	19	16	74	79	16	28	15	20	BALLYMAHON, part of.
41	41	47	37	166	146	30	37	36	34	GRANARD, do.
76	49	41	52	218	196	49	56	38	53	LONGFORD.
										Louth Co.
21	36	27	19	103	101	31	22	25	23	ARDEE, part of.
66	59	61	55	241	197	35	53	46	63	DROGHEDA, do.
94	85	97	85	361	359	76	95	95	93	DUNDALK.
										Meath Co.
7	4	13	5	29	31	4	10	11	6	ARDEE, part of.
12	16	17	12	57	55	19	13	10	13	DROGHEDA, do.
25	17	20	23	85	79	20	19	19	21	DUNSHAUGHLIN.
3	3	3	7	15	17	5	4	4	4	EDENDERRY, part of.
29	41	32	38	140	131	31	36	38	26	KELLS.
41	35	37	31	144	146	38	42	38	28	NAVAN.
12	15	17	9	53	58	23	14	10	11	OLDCASTLE, part of.
35	45	38	32	150	138	31	36	34	37	TRIM.

* See note (†), pages 30 and 31.
† See note (‡), pages 30 and 31.

Pnnted image digitised by the University of Southampton Library Digitisation Unit

BIRTHS registered in Ireland in the Four Quarters ending

I.—PROVINCE OF

No.	SUPERINTENDENT REGISTRARS' DISTRICTS.	Area in Statute Acres.	Population in 1901.	MALES AND FEMALES. Total.	Registered in the Quarter ending the last day of March	June.	Sept	Dec
	Queen's Co.							
43	Abbeyleix,	127,042	17,050	313	84	83	77	69
44	Athy, part of	48,020	5 963	102	30	14	39	19
45	Carlow, do.	37,005	4,712	91	25	26	19	21
46	Mountmellick, part of	176,061	25,780	498	120	136	120	113
47	Roscrea, do.	36,575	3 912	74	18	21	16	19
	Westmeath Co.							
48	Athlone, part of	68,314	16,563	369	90	102	86	101
49	Ballymahon, do.	30,409	3 429	63	8	22	20	13
50	Delvin,	74,328	8,477	150	31	39	45	35
51	Granard, part of	36,463	3,702	76	14	22	17	23
52	Mullingar,	208,601	27,047	502	114	147	134	107
53	Tullamore, part of	16,550	2 411	49	9	16	18	6
	Wexford Co.							
54	Enniscorthy,	193,251	31,259	624	162	171	158	133
55	Gorey,	130,031	16 363	326	86	110	70	60
56	New Ross, part of	123,740	23,543	501	130	144	113	114
57	Wexford,	126 301	32 839	763	167	216	193	187
	Wicklow Co.							
58	Baltinglass, part of	103,806	9,675	187	53	41	42	51
59	Naas, do.	51,087	3,033	47	7	12	18	10
60	Rathdown, do.	34,703	12 481	221	55	64	46	56
61	Rathdrum,	227,488	26 689	657	160	172	183	142
62	Shillelagh,	83 074	8,946	181	46	40	45	39

II.—PROVINCE OF

	Clare Co							
63	Ballyvaghan	71,658	3 920	78	20	16	16	26
64	Corofin,	61,382	4,803	70	17	19	22	12
65	Ennis,	112,752	19,772	406	109	94	105	98
66	Ennistimon,	99,619	18,069	378	95	82	91	110
67	Killadysert,	63,704	9,165	201	56	58	32	55
68	Kilrush,	137,497	28,734	590	171	157	133	119
69	Limerick, part of	68 659	7,592	132	36	43	22	31
70	Scariff,	86 633	10 445	198	49	54	57	38
71	Tulla,	86 428	9,834	166	44	51	37	35
	Cork Co. and Co. Borough							
72	Bandon,	101 345	17,878	309	88	83	67	71
73	Bantry,	106,854	13,457	296	84	78	64	70
74	Castletown,	73 445	11,178	287	85	65	67	70
75	Clonakilty,	80,465	19 158	387	115	87	96	89
76	Cork,	109,732	133,173	3,341	836	896	822	787
77	Dunmanway,	103,917	13 321	307	65	91	76	75

Printed image digitised by the University of Southampton Library Digitisation Unit

March 31st, June 30th, September 30th, and December 31st, 1903—*continued.*

LEINSTER—*continued*

MALES.					FEMALES.					SUPERINTENDENT REGISTRARS' DISTRICTS.
Registered in the Quarter ending the last day of				TOTAL.	TOTAL.	Registered in the Quarter ending the last day of				
March.	June.	Sept.	Dec.			March.	June.	Sept.	Dec.	
										Queen's Co.
38	40	34	36	148	165	46	43	43	33	ABBEYLEIX.
15	8	13	8	52	50	15	6	16	13	ATHY, part of.
16	12	11	13	52	39	8	14	8	8	CARLOW, do.
51	61	63	58	233	265	69	75	66	55	MOUNTMELLICK, part of
8	10	9	8	35	39	10	11	7	11	ROSCREA, do.
										Westmeath Co.
48	53	48	58	207	162	32	49	38	43	ATHLONE, part of.
7	4	10	7	28	35	1	18	10	6	BALLYMAHON, do
16	25	22	14	77	73	15	14	23	21	DELVIN.
3	9	7	12	31	45	11	13	10	11	GRANARD, part of
59	76	65	53	253	249	55	71	69	54	MULLINGAR.
8	7	11	4	28	21	3	8	7	2	TULLAMORE, part of
										Wexford Co.
78	107	78	69	332	292	84	64	80	64	ENNISCORTHY.
43	54	33	32	162	164	43	56	37	28	GOREY.
72	85	59	57	273	228	58	59	54	57	NEW ROSS, part of.
87	108	82	95	372	331	80	108	111	92	WEXFORD.
										Wicklow Co
27	28	20	23	98	89	26	13	22	28	BALTINGLASS, part of.
2	3	12	6	23	24	5	9	6	4	NAAS, do
27	36	24	27	114	107	28	28	22	29	RATHDOWN, do.
82	85	99	84	350	307	78	87	84	58	RATHDRUM
29	23	19	27	98	83	19	26	26	12	SHILLELAGH.

MUNSTER.

										Clare Co.
10	8	10	16	44	34	10	8	6	10	BALLYVAGHAN
7	8	14	8	35	35	10	13	8	4	CORROFIN.
69	52	46	51	209	197	49	42	59	47	ENNIS.
56	46	48	47	197	181	39	36	43	63	ENNISTIMON.
24	34	14	23	95	106	32	24	18	32	KILLADASERT.
80	84	66	62	292	298	91	83	67	57	KILRUSH
18	23	13	8	62	70	18	20	9	23	LIMERICK, part of.
22	27	31	19	99	99	27	27	36	19	SCARRIFF.
21	27	17	18	83	83	22	24	20	17	TULLA.
										Cork Co. and Co. Borough
39	44	36	35	154	155	49	39	31	36	BANDON
44	40	33	35	152	144	40	38	31	35	BANTRY.
47	37	34	34	152	135	38	28	33	36	CASTLETOWN
55	46	46	44	191	196	69	41	50	45	CLONAKILTY.
420	443	423	407	1,693	1,648	416	453	399	380	CORK.
30	50	44	45	169	138	35	41	32	30	DUNMANWAY

Printed image digitised by the University of Southampton Library Digitisation Unit

BIRTHS registered in Ireland in the Four Quarters ending

II.—PROVINCE OF

No.	SUPERINTENDENT REGISTRARS' DISTRICTS.	Area in Statute Acres.	Population in 1901.	MALES AND FEMALES. Total.	Registered in the Quarter ending the last day of March	June.	Sept.	Dec.
	Cork Co.—*con.*							
78	Fermoi,	148,360	22,732	486	135	122	122	107
79	Kanture,	185,685	23,181	525	146	133	120	126
80	Kilmallock, part of	19,384	4,121	93	24	28	18	23
81	Kinsale,	79,651	16,673	332	96	89	78	69
82	Macroom,	179,108	22,998	495	122	116	102	155
83	Mallow,	149,565	28,726	504	142	119	120	123
84	Middleton,	109,266	21,243	392	91	111	92	98
85	Millstreet,	74,905	10,515	241	64	60	50	67
86	Mitchelstown, part of	48 406	8,656	189	40	57	34	58
87	Skibbereen,	115,025	25,195	563	171	148	133	110
88	Skull,	57,169	10,243	193	50	53	38	52
89	Youghal, part of	36,639	10,163	183	38	53	51	41
	Kerry Co.							
90	Cahersiveen,	198,130	22,436	472	118	155	101	98
91	Dingle,	126,459	18,274	572	157	163	127	125
92	Kenmare,	198,416	14,642	287	56	89	77	65
93	Killarney,	251 430	37,096	848	290	224	213	191
94	Listowel, part of	165 504	31,394	741	187	182	185	187
95	Tralee,	221,813	41,885	990	248	272	223	247
	Limerick Co. and Co. Borough							
96	Croom,	83,324	10,806	183	58	47	37	41
97	Kilmallock, part of	125 766	21,430	464	117	123	112	112
98	Limerick, do.	109,252	58,422	1,475	380	382	372	341
99	Listowel, do.	24,673	4,301	86	31	30	17	18
100	Mitchelstown, do.	38,551	5,501	98	23	25	33	15
101	Newcastle,	143,862	23,891	529	141	122	130	136
102	Rathkeale,	101,887	14,991	297	90	75	67	65
103	Tipperary, part of	35 659	6,756	139	29	29	39	42
	Tipperary Co. N.R							
104	Birr, part of	27,428	2,051	35	8	6	9	12
105	Borrisokane,	81,850	8,532	146	38	35	33	40
106	Nenagh,	183,088	24,932	461	123	120	112	106
107	Roscrea, part of	57,540	8,017	133	37	32	35	29
108	Thurles,	142,543	24,263	478	129	121	106	122
	Tipperary Co. S.R.							
109	Callan, part of	41,863	5,642	130	32	30	29	39
110	Carrick-on-Suir, part of	26,059	8,084	199	48	48	51	52
111	Cashel,	156,137	20,182	369	86	96	88	99
112	Cloghreen,	117,422	15,521	347	80	92	84	91
113	Clonmel, part of	47,235	15,046	338	67	87	92	92
114	Tipperary, part of	144 328	25,176	512	143	117	139	113
115	Urlingford, part of	24 644	2,766	63	18	15	13	17
	Waterford Co. and Co. Borough							
116	Carrick-on-Suir, part of	54 453	5,213	108	32	28	24	24
117	Clonmel do.	40,473	3,680	64	19	14	17	14
118	Dungarvan,	94,044	14,906	322	85	81	79	77
119	Kilmacthomas,	64,478	7,109	149	37	54	31	27
120	Lismore,	97,048	13,273	248	64	55	58	71
121	Waterford, part of	68,431	38,228	896	204	243	226	223
122	Youghal, do.	33 985	4,718	73	25	18	13	17

Printed image digitised by the University of Southampton Library Digitisation Unit

March 31st, June 30th, September 30th, and December 31st, 1903—*continued.*

MUNSTER—*continued.*

MALES.					FEMALES.					SUPERINTENDENT REGISTRARS' DISTRICTS.
Registered in the Quarter ending the last day of				TOTAL.	TOTAL.	Registered in the Quarter ending the last day of				
March.	June.	Sept	Dec.			March.	June.	Sept	Dec.	
										Cork Co.—*con.*
77	62	63	62	264	222	58	60	59	45	FERMOY
73	67	53	65	258	267	73	66	67	61	KANTURK
15	11	9	12	47	46	9	17	9	11	KILMALLOCK, part of
46	53	43	34	176	156	50	36	35	35	KINSALE
60	62	54	82	258	237	62	54	48	73	MACROOM.
70	70	73	63	276	228	72	49	47	60	MALLOW
44	44	41	47	176	216	47	67	51	51	MIDDLETON.
32	24	31	35	122	119	32	36	19	32	MILLSTREET.
20	28	18	24	90	99	20	29	16	34	MITCHELSTOWN, part of
89	71	68	52	280	282	82	77	65	58	SKIBBEREEN.
32	25	21	25	107	86	18	24	17	27	SKULL
21	26	24	19	90	93	17	27	27	22	YOUGHAL, part of.
										Kerry Co.
59	76	46	50	231	241	59	79	55	48	CAHERSIVEEN
74	84	61	62	281	291	83	79	66	63	DINGLE.
25	41	34	36	136	151	31	48	43	29	KENMARE.
115	128	104	86	433	415	105	96	109	105	KILLARNEY.
85	95	102	107	389	352	102	87	83	80	LISTOWEL, part of
125	144	104	114	487	503	123	128	119	133	TRALEE.
										Limerick Co. and Co. Borough.
27	28	21	20	96	87	31	19	16	21	CROOM
61	61	49	55	226	238	56	62	63	57	KILMALLOCK, part of.
208	196	189	179	772	703	172	186	183	162	LIMERICK. do
17	10	9	6	42	44	14	10	8	12	LISTOWEL, do.
14	11	17	9	51	45	9	14	16	6	MITCHELSTOWN, do
73	71	57	68	269	260	68	51	73	68	NEWCASTLE.
48	42	31	21	142	155	42	33	36	44	RATHKEALE.
10	19	22	25	76	63	19	10	17	17	TIPPERARY, part of
										Tipperary Co. N.R.
6	4	3	9	22	13	2	2	6	3	BIRR, part of.
14	20	22	21	77	69	24	15	11	19	BORRISOKANE
63	61	58	48	230	231	60	59	54	58	NENAGH
14	13	16	14	57	76	23	19	19	15	ROSCREA, part of
61	64	60	61	246	232	68	57	46	61	THURLES
										Tipperary Co., S.R
19	11	21	22	73	57	13	19	8	17	CALLAN, part of.
28	33	27	26	114	85	20	15	24	26	CARRICK ON SUIR, do.
41	51	47	53	192	177	45	45	41	46	CASHEL
35	50	47	40	172	175	45	42	37	51	CLOGHEEN.
31	40	45	39	155	183	36	47	47	53	CLONMEL. part of.
71	67	76	53	267	245	72	50	63	60	TIPPERARY. do
7	6	6	6	25	38	11	9	7	11	URLINGFORD, do
										Waterford Co. and Co. Borough
11	17	5	13	40	62	21	11	19	11	CARRICK-ON-SUIR, part of.
10	9	10	8	37	27	9	5	7	6	CLONMEL do.
42	49	47	41	179	143	43	32	32	36	DUNGARVAN
16	28	20	15	79	70	21	26	11	12	KILMACTHOMAS.
27	27	34	36	124	124	37	28	24	35	LISMORE
102	126	125	121	474	422	102	117	101	102	WATERFORD part of
14	8	6	8	30	37	11	10	7	9	YOUGHAL. do

Printed image digitised by the University of Southampton Library Digitisation Unit

BIRTHS registered in Ireland in the Four Quarters ending

III.—PROVINCE OF

No.	Superintendent Registrars' Districts.	Area in Statute Acres.	Population in 1901.	Males and Females. Total.	Registered in the Quarter ending the last day of March.	June.	Sept.	Dec.
	Antrim Co.							
123	Antrim,	117,127	29,472	748	196	209	175	168
124	Ballycastle,	102,197	12,686	265	74	65	72	54
125	Ballymena,	161,163	53 082	1,238	313	342	296	287
126	Ballymoney,	121,132	28,276	640	139	189	173	139
127	Belfast, part of	22,087	11,041	244	66	60	59	59
128	Lakne,	117,801	33,028	830	196	214	216	204
129	Lisburn, part of	47,708	25,260	630	144	177	162	147
130	Lurgan, do.	12,317	3,244	53	16	12	12	19
	Armagh Co.							
131	Armagh,	146,578	46 856	969	251	225	255	238
132	Banbridge, part of	18,012	6,248	139	31	34	34	40
133	Castleblayney, do.	35,765	10,297	223	54	56	57	56
134	Lurgan, do.	40,333	39,452	1,026	248	291	264	223
135	Newry, do.	71,871	22,539	509	139	120	123	127
	Belfast Co. Borough							
136	Belfast, part of	14,716	349 180	11,547	2,851	2,999	2,917	2,780
	Cavan Co.							
137	Bailieborough,	71,952	15,510	304	84	73	80	81
138	Bawnboy, part of	61,908	9,573	156	45	42	25	44
139	Cavan,	161,074	36 993	674	161	194	158	171
140	Cootehill, part of	69 382	15,434	284	59	79	67	79
141	Enniskillen, do.	40,507	5,524	116	28	35	20	33
142	Granard do	20,291	4,899	74	23	18	13	20
143	Oldcastle, do.	41,921	9,608	184	54	49	41	40
	Donegal Co.							
144	Ballyshannon, part of	41,597	9,185	206	55	42	60	46
145	Donegal,	160,411	20,480	400	82	108	111	99
146	Dunfanaghy,	125,678	15,781	383	131	97	72	83
147	Glenties,	257,474	33,191	735	224	206	142	169
148	Inishowen,	159,418	28,943	721	208	155	173	185
149	Letterkenny,	101,245	13,080	260	67	68	66	59
150	Londonderry, part of	58,948	8,633	195	49	51	58	37
151	Millford,	111,334	20,259	289	83	123	107	76
152	Strabane, part of	53,103	10,463	234	70	53	61	50
153	Stranorlar,	121,151	13 707	205	66	63	60	67
	Down Co							
154	Banbridge, part of	107,136	36 206	813	202	209	221	181
155	Belfast, do.	12,603	8,045	172	42	43	51	36
156	Downpatrick,	147,446	38,869	922	213	245	201	163
157	Kilkeel,	81,834	19 131	440	92	118	128	102
158	Lisburn, part of	71 335	21,203	433	111	105	115	102
159	Lurgan, do.	27,293	11,022	260	63	71	61	65
160	Newry, do.	66,000	29,493	721	175	195	178	173
161	Newtownards,	93,885	41,920	1,088	267	307	266	248
	Fermanagh Co.							
162	Ballyshannon, part of	56 386	8 187	95	32	24	17	22
163	Clones, do.	45,704	7,820	156	43	34	37	42
164	Enniskillen, do.	157,108	25,618	527	129	131	128	139
165	Irvinestown, do.	57,749	9 760	182	50	53	33	46
166	Lisnaskea,	98 706	16,047	329	86	89	68	66

Pnnted image digitised by the University of Southampton Library Digitisation Unit

March 31st, June 30th, September 30th, and December 31st, 1903—*continued.*

ULSTER.

MALES.					FEMALES.					
Registered in the Quarter ending the last day of				TOTAL	TOTAL.	Registered in the Quarter ending the last day of				SUPERINTENDENT REGISTRARS' DISTRICTS.
March	June.	Sept	Dec.			March.	June.	Sept.	Dec.	
										Antrim Co.
90	110	85	89	374	374	106	99	90	79	ANTRIM.
42	32	36	28	138	127	32	33	36	26	BALLYCASTLE.
161	197	149	132	639	599	152	145	147	155	BALLYMENA
77	89	83	64	313	327	63	100	90	75	BALLYMONEY.
34	33	33	30	130	114	32	27	26	29	BELFAST, part of
98	106	107	103	416	414	98	106	109	101	LARNE.
82	103	83	74	342	288	62	74	79	73	LISBURN, part of
10	2	10	12	34	25	6	10	2	7	LURGAN, do.
										Armagh Co.
133	99	139	128	499	470	118	126	116	110	ARMAGH.
12	9	16	22	59	80	19	25	18	18	BANBRIDGE, part of.
31	29	25	34	119	104	23	27	32	22	CASTLEBLAYNEY, do.
126	149	131	114	520	506	122	142	133	109	LURGAN, do.
73	56	62	65	256	253	66	64	61	62	NEWRY, do.
										Belfast Co. Borough
1,451	1,527	1,503	1,422	5,903	5,644	1,400	1,472	1,414	1,358	BELFAST, part of.
										Cavan Co.
47	42	40	33	162	142	37	37	40	28	BAILIEBOROUGH.
20	24	16	29	89	67	25	18	9	15	BAWNBOY, part of.
84	110	72	89	355	319	67	84	86	82	CAVAN.
29	41	34	41	145	139	30	38	33	38	COOTEHILL, part of.
16	18	9	18	61	55	12	17	11	15	ENNISKILLEN, do.
8	10	3	12	33	41	15	8	10	8	GRANARD, do.
25	26	13	16	80	164	29	23	28	24	OLDCASTLE, do.
										Donegal Co.
31	24	30	17	102	101	24	18	30	29	BALLYSHANNON, part of.
40	58	57	51	206	194	42	50	54	48	DONEGAL.
75	48	39	46	209	174	56	48	33	37	DUNFANAGHY.
111	101	70	76	358	377	113	39	72	93	GLENTIES.
102	75	89	95	361	360	106	80	84	90	INISHOWEN.
29	33	35	34	131	129	38	35	31	25	LETTERKENNY.
19	29	27	24	99	96	30	22	31	13	LONDONDERRY, part of.
48	67	57	37	209	180	35	56	50	39	MILLFORD.
37	28	29	25	119	115	33	25	33	25	STRABANE, part of.
31	31	28	26	116	140	35	32	41	41	STRANORLAR.
										Down Co.
115	109	114	95	433	380	87	100	107	86	BANBRIDGE, part of.
21	23	27	16	87	85	21	20	24	20	BELFAST, do.
126	108	104	84	422	400	87	137	97	79	DOWNPATRICK
50	63	72	48	233	207	42	55	56	54	KILKEEL.
56	53	57	56	222	211	55	52	58	46	LISBURN, part of.
37	34	31	33	135	125	26	37	30	32	LURGAN, do.
88	107	96	80	371	350	87	88	82	93	NEWRY, do.
139	161	139	135	574	514	128	146	127	113	NEWTOWNARDS.
										Fermanagh Co
15	15	11	12	53	42	17	9	6	10	BALLYSHANNON, part of.
19	15	22	20	76	80	24	19	15	22	CLONES, do.
63	80	65	76	284	243	66	51	63	63	ENNISKILLEN, do.
32	31	17	21	101	81	18	22	16	25	IRVINESTOWN, do
44	50	48	32	174	155	42	39	40	34	LISNASKEA.

Printed image digitised by the University of Southampton Library Digitisation Unit

BIRTHS registered in Ireland in the Four Quarters ending

III.—PROVINCE OF

No	Superintendent Registrars' Districts	Area in Statute Acres.	Population in 1901.	Males and Females: Total.	Registered in the Quarter ending the last day of: March	June.	Sept.	Dec.
	Londonderry Co. and Co. Borough							
167	Coleraine,	118,786	29,917	689	181	182	169	157
168	Limavady,	152,711	20,623	446	112	115	107	112
169	Londonderry, part of	85,172	54,873	1,455	333	401	388	333
170	Magherafelt,	156,719	38,593	728	175	193	177	183
	Monaghan Co							
171	Carrickmacross,	65 651	15,544	286	84	82	53	67
172	Castleblayney, part of	63,761	16,318	354	99	94	78	83
173	Clones, do.	27,800	8,028	173	35	50	45	43
174	Cootehill, do.	36,462	6,420	115	20	28	27	34
175	Monaghan	135,132	28,301	479	110	135	132	102
	Tyrone Co							
176	Castlederg,	91,788	11,789	218	63	53	51	51
177	Clogher,	89,264	14,316	286	57	80	79	70
178	Cookstown,	96,720	23,615	461	110	145	103	103
179	Dungannon,	110,217	32,563	590	139	158	152	141
180	Irvinestown, part of	24,131	4,335	74	19	17	19	19
181	Omagh,	229,813	38 553	682	185	194	163	140
182	Strabane, part of	136,992	25,396	556	158	130	134	134

IV.—PROVINCE OF

No	Superintendent Registrars' Districts	Area in Statute Acres.	Population in 1901.	Males and Females: Total.	Registered in the Quarter ending the last day of: March	June.	Sept.	Dec.
	Galway Co							
183	Ballinasloe, part of	125,570	15,598	284	75	70	54	85
184	Clifden,	193,782	18 768	406	88	99	111	108
185	Galway,	198,536	36,465	894	212	236	204	242
186	Glennamaddy,	100,271	16,577	305	91	105	57	52
187	Gort,	166,326	12,286	229	78	48	37	66
188	Loughrea,	198,927	20 126	375	93	105	81	96
189	Mount Bellew,	102,404	15,019	318	92	78	66	82
190	Oughterard,	173,506	17,732	441	107	144	103	87
191	Portumna,	77,264	9,054	179	34	55	48	42
192	Tuam,	191,264	30,924	627	184	190	132	131
	Leitrim Co							
193	Ballyshannon, part of	32 425	5,229	87	21	27	17	22
194	Bawnboy, do	42,798	8,887	178	44	43	49	42
195	Carrick-on-Shannon, do.	63,484	13 039	219	52	61	63	43
196	Manorhamilton,	144,857	22 334	464	124	126	99	115
197	Mohill	92 956	19,854	363	95	86	95	87

Printed image digitised by the University of Southampton Library Digitisation Unit

March 31st, June 30th, September 30th, and December 31st, 1903—*continued.*

ULSTER—*continued.*

MALES.					FEMALES.					SUPERINTENDENT REGISTRARS' DISTRICTS.
Registered in the Quarter ending the last day of				TOTAL	TOTAL.	Registered in the Quarter ending the last day of				
March.	June.	Sept	Dec.			March.	June.	Sept.	Dec.	
										Londonderry Co. and Co. Borough
80	84	82	85	331	358	101	98	87	72	COLERAINE.
57	69	57	51	234	212	55	46	50	61	LIMAVADY.
164	233	194	176	767	688	169	168	194	157	LONDONDERRY, part of.
90	103	87	93	373	355	85	90	90	90	MAGHERAFELT.
										Monaghan Co.
43	41	35	35	144	142	41	41	28	32	CARRICKMACROSS.
53	49	43	44	189	165	46	45	35	39	CASTLEBLAYNEY, part of
17	23	25	21	86	87	18	27	20	22	CLONES, do.
16	12	15	17	60	55	10	16	12	17	COOTEHILL, do.
60	63	65	58	246	233	50	72	67	44	MONAGHAN.
										Tyrone Co.
28	30	24	30	112	106	35	23	27	21	CASTLEDERG.
24	33	36	42	135	151	33	47	43	28	CLOGHER.
56	70	53	60	239	222	54	75	50	43	COOKSTOWN.
68	86	80	70	304	286	71	72	72	71	DUNGANNON.
12	7	13	11	43	31	7	10	6	8	IRVINESTOWN, part of.
100	99	77	72	348	334	85	95	86	68	OMAGH.
82	68	69	67	286	270	76	62	65	67	STRABANE, part of.

CONNAUGHT.

										Galway Co.
41	46	27	41	155	129	34	24	27	44	BALLINASLOE, part of.
42	55	57	50	204	202	46	44	54	58	CLIFDEN.
102	126	105	133	466	428	110	110	99	109	GALWAY.
46	47	28	28	149	156	45	58	29	24	GLENNAMADDY.
30	25	21	33	118	111	39	23	16	33	GORT.
50	52	37	55	194	181	43	53	44	41	LOUGHREA.
45	44	35	45	169	149	47	34	31	37	MOUNT BELLEW.
52	77	51	46	226	215	55	67	52	41	OUGHTERARD.
20	28	24	19	91	88	14	27	24	23	PORTUMNA.
97	103	70	65	335	292	87	77	62	66	TUAM
										Leitrim Co.
7	19	5	13	44	43	14	8	12	9	BALLYSHANNON, part of
18	25	36	20	89	89	26	18	23	22	BAWNBOY, do.
22	34	40	22	118	101	30	27	23	21	CARRICK-ON-SHANNON do
38	71	53	63	245	219	66	55	46	52	MANORHAMILTON
56	42	54	42	194	163	39	44	41	45	MOHILL.

Printed image digitised by the University of Southampton Library Digitisation Unit

BIRTHS registered in Ireland in the Four Quarters ending

IV.—PROVINCE OF

No.	SUPERINTENDENT REGISTRARS' DISTRICTS.	Area in Statute Acres.	Population in 1901.	MALES AND FEMALES. Total.	Registered in the Quarter ending the last day of March	June.	Sept	Dec.
	Mayo Co.							
198	Ballina,	150,428	24,653	417	86	121	141	69
199	Ballinrobe,	147,144	21 238	432	106	121	86	119
200	Belmullet,	179,246	13,845	328	65	60	94	109
201	Castlebar,	141,193	26,522	601	148	161	161	131
202	Claremorris,	110,790	23,826	607	167	155	129	156
203	Killala,	105,160	8,254	181	42	36	53	50
204	Swineford,	151,560	44,162	1,107	377	201	207	322
205	Westport,	347,819	34,672	861	250	200	178	233
	Roscommon Co.							
206	Athlone, part of	82 711	10,701	177	48	49	47	33
207	Ballinasloe, do.	35,059	3,681	67	16	17	24	10
208	Boyle, do.	84,655	16,868	329	84	76	86	83
209	Carrick-on-Shannon, do.	37,518	6,241	108	21	21	41	25
210	Castlereagh,	163,663	33,576	639	194	173	123	150
211	Roscommon,	114,345	15,164	270	68	61	65	76
212	Strokestown,	90,339	15,560	227	48	63	51	65
	Sligo Co.							
213	Boyle, part of	75,525	13 757	254	63	58	66	67
214	Dromore West,	97,063	13,034	253	59	73	63	61
215	Sligo,	143,808	38,088	745	188	175	196	186
216	Tobercurry,	125,809	19,204	421	107	112	87	115

Printed image digitised by the University of Southampton Library Digitisation Unit

March 31st, June 30th, September 30th, and December 31st, 1903—*continued.*

CONNAUGHT.—*continued.*

MALES.					FEMALES.					SUPERINTENDENT REGISTRARS' DISTRICTS.
Registered in the Quarter ending the last day of				TOTAL.	TOTAL.	Registered in the Quarter ending the last day of				
March.	June.	Sept.	Dec.			March.	June.	Sept.	Dec.	
										Mayo Co.
45	66	76	39	226	191	41	55	65	30	BALLINA
64	60	47	50	221	211	42	61	39	69	BALLYNROBE.
26	33	51	50	160	168	39	27	43	59	BELMULLET
81	80	82	67	310	291	67	81	79	64	CASTLEBAR.
75	83	66	66	280	317	52	72	63	90	CLAREMORRIS.
18	21	33	20	92	89	24	15	20	30	KILLALA.
189	91	94	167	541	566	188	110	113	155	SWINEFORD.
143	110	80	128	461	400	107	90	98	105	WESTPORT
										Roscommon Co.
20	28	26	21	95	82	28	21	21	12	ATHLONE, part of
10	6	12	6	34	33	6	11	12	4	BALLINASLOE, do.
37	44	37	36	154	175	47	32	49	47	BOYLE, do.
7	15	18	11	51	57	14	6	23	14	CARRICK-ON-SHANNON, do.
99	86	55	80	320	319	95	86	68	70	CASTLEREAGH.
37	24	37	40	138	132	31	37	28	36	ROSCOMMON
22	32	29	32	115	112	26	31	22	33	STROKESTOWN.
										Sligo Co.
28	31	29	35	123	131	35	27	37	32	BOYLE, part of.
28	35	34	33	130	125	31	38	28	28	DROMORE WEST
99	90	105	89	383	362	89	85	91	97	SLIGO.
60	62	41	63	227	194	47	49	46	52	TOBERCURRY.

Printed image digitised by the University of Southampton Library Digitisation Unit

BIRTHS Registered in Ireland in the Four Quarters ending March 31st, June 30th, September 30th, and December 31st, 1903, in each SUPERINTENDENT REGISTRAR'S DISTRICT or POOR LAW UNION.

Number or Numbers of Union in preceding Abstracts.	Superintendent Registrars' Districts or Poor Law Unions.	Area in Statute Acres.	Population in 1901.	Males and Females. Total	Males and Females. Registered in the Quarter ending the last day of Mar.	June.	Sept.	Dec.	Males. Registered in the Quarter ending the last day of Mar.	June.	Sept.	Dec.	Males. Total	Females. Total	Females. Registered in the Quarter ending the last day of Mar.	June.	Sept.	Dec.
43	Abbeyleix,	127,042	17,050	313	84	83	77	69	38	40	34	36	148	165	46	43	43	33
123	Antrim,	117,127	29 472	748	196	209	175	168	90	110	85	89	374	374	106	99	90	79
32, 35	Ardee,	96,218	14,626	264	63	73	76	56	28	40	40	24	132	132	35	32	36	29
131	Armagh,	146 578	46,856	369	251	225	255	238	133	99	139	128	499	470	118	126	116	110
48, 206	Athlone,	151,625	27,264	546	128	151	133	134	68	81	74	79	303	244	60	70	59	55
11, 44	Athy,	161,131	22,155	443	105	111	121	106	52	54	66	55	227	210	53	57	55	51
137	Ballieborough,	71,952	15,510	304	84	79	80	61	47	42	40	33	162	142	37	37	40	28
198	Ballina,	159 428	24,653	417	86	121	141	69	45	66	76	39	226	191	41	55	65	30
183, 207	Ballinasloe,	160,629	19,279	351	91	87	78	95	51	52	39	47	189	162	40	35	39	48
199	Ballinrobe,	147,144	21,238	432	106	121	86	119	64	60	47	50	221	211	42	61	39	69
124	Ballycastle,	102,197	12,636	265	74	65	72	54	42	32	36	28	138	127	32	33	36	26
29, 49	Ballymahon,	100 142	12,907	216	41	72	54	49	24	26	29	23	102	114	17	46	25	26
125	Ballymena,	161,162	53,082	1,238	313	342	296	287	161	197	149	132	639	599	152	145	147	155
126	Ballymoney	121 132	28,270	640	139	169	173	139	77	89	83	64	313	327	62	100	90	75
144, 162, 163	Ballyshannon,	132,328	20,001	385	108	93	94	90	53	58	46	42	199	186	55	35	48	48
63	Ballyvaghan,	71 658	3,920	78	20	16	16	26	10	8	10	16	44	34	10	8	6	10
4	Balrothery,	84,072	18,146	357	93	103	74	81	46	51	36	38	171	186	53	52	38	43
1, 12, 58	Baltinglass,	154,352	16,191	314	79	69	85	81	41	39	40	41	161	153	38	30	45	40
152, 154	Banbridge,	125,150	42,454	952	233	243	255	221	127	118	130	117	492	460	106	125	125	104
72	Bandon,	101,345	17,878	309	88	83	67	71	39	44	36	35	154	155	49	39	31	36
73	Bantry,	106,854	13,457	296	84	78	64	70	44	40	33	35	152	144	40	38	31	35
138, 194	Bawnboy,	104 896	18,460	334	80	85	74	86	38	49	42	40	178	156	51	36	32	37
127, 136, 155	Belfast,	49,406	368,266	1,963	2,355	3,102	3,027	2,875	1,500	1,583	1,563	1,468	6,120	5,843	1,453	1,519	1,464	1,407
200	Belmullet,	179,246	13,845	328	65	60	94	109	26	33	51	56	169	168	30	27	43	59
24, 104	Birr,	220,672	25,332	470	103	110	132	125	52	65	55	57	229	241	51	45	77	68
105	Borrisokane,	81,850	8,532	146	30	35	33	40	14	20	22	21	77	69	24	15	11	19
208, 213	Boyle,	160,180	30,625	583	147	134	152	150	85	75	66	71	277	306	82	59	86	79
90	Cahersiveen,	198,130	22,435	472	118	155	101	98	56	76	46	80	231	241	59	78	55	48
16, 109	Callan,	104,011	13,805	295	68	69	80	78	31	27	40	47	151	144	37	43	34	31
2, 45	Carlow,	169,942	34,438	707	179	181	189	158	92	88	85	80	345	362	87	93	104	78
171	Carrickmacross,	65,651	15,544	286	84	82	53	67	43	41	25	35	144	142	41	41	28	32
185, 209	Carrick on Shannon	101,002	19,280	327	73	83	104	68	29	49	58	33	169	158	44	33	46	35
17, 110, 116	Carrick-on-Suir,	112,632	17,763	378	94	96	85	98	48	57	35	48	186	185	46	39	50	50
111	Cashel,	156,137	20,182	369	86	96	88	99	41	51	47	53	192	177	45	45	41	46
201	Castlebar,	141,193	26 322	601	148	161	161	131	81	80	82	67	310	291	67	81	79	64
133, 172	Castleblayney,	99,526	26,615	577	153	156	135	133	84	78	68	78	308	269	68	72	67	61
18	Castlecomer,	57,820	10,114	230	56	64	59	52	27	29	26	23	105	125	28	35	33	29
178	Castlederg,	91,786	11,789	218	63	53	51	51	28	30	24	30	112	106	35	23	27	21
210	Castlereagh,	163,663	33,576	639	194	172	123	150	99	86	55	80	320	319	95	86	68	70
74	Castletown,	73,445	11,178	287	85	65	67	70	47	37	34	34	152	135	39	28	33	36
139	Cavan,	101,074	36 993	674	161	194	158	171	84	110	72	89	355	319	67	84	86	82
8, 13	Celbridge,	79,934	14,225	282	86	57	73	66	44	36	32	42	154	128	42	21	41	24
202	Claremorris,	110,790	25,820	607	167	155	129	156	75	83	66	66	290	317	92	72	63	90
184	Clifden,	193,782	18,768	406	88	99	111	108	42	55	57	50	204	202	46	44	54	58
113	Clogheen,	117,422	15,521	347	80	92	84	91	35	50	47	40	172	175	45	42	37	51
177	Clogher,	89,284	14,316	266	57	80	73	70	34	33	36	42	135	131	33	47	43	28
75	Clonakilty,	89 465	19,158	387	115	87	96	89	55	46	46	44	191	196	60	41	50	45
163, 173	Clones,	73 504	15,848	329	73	84	82	85	36	38	47	41	162	167	42	46	35	44
119, 117	Clonmel,	87,708	18,726	402	86	101	163	106	41	49	55	47	192	210	45	52	54	70
187	Coleraine,	118,786	29,917	689	181	182	169	157	80	84	82	85	331	358	101	98	87	72
176	Cookstown,	96,720	23 615	461	110	145	103	103	56	70	53	60	239	222	54	75	56	43
140, 174	Cootehill,	105,844	21,854	399	85	107	94	113	45	53	40	58	205	194	40	54	45	55
78	Cork,	169 732	133,173	3,341	836	896	822	787	420	443	423	407	1,693	1 648	416	453	399	380
64	Corofin,	61,362	4 803	70	17	19	22	12	7	6	14	8	35	35	10	13	8	4
96	Croom,	83,324	10,806	183	56	47	37	41	27	28	21	20	96	87	31	19	16	21
40	Delvin,	74,328	8,477	150	31	39	45	35	16	25	23	14	77	73	15	14	23	21

Pnnted image digitised by the University of Southampton Library Digitisation Unit

BIRTHS Registered in Ireland in the Four Quarters ending March, 31st, June 30th, September 30th, and December 31st, 1903 in each SUPERINTENDENT REGISTRAR'S DISTRICT OR POOR LAW UNION.—*continued.*

Number or Numbers of Union in preceding Abstracts.	Superintendent Registrars' Districts or Poor Law Unions	Area in Statute Acres.	Population in 1901.	Males and Females.					Males.					Females.				
				Total	Registered in the Quarter ending the last day of				Registered in the Quarter ending the last day of				Total	Total.	Registered in the Quarter ending the last day of			
					Mar.	June	Sept.	Dec.	Mar.	June.	Sept.	Dec.			Mar.	June.	Sept.	Dec.
91	Dingle,	126,459	18,274	572	157	163	127	125	74	84	61	62	281	291	83	79	66	63
145	Donegal,	160,411	20,480	400	82	108	111	99	40	58	57	51	206	194	42	50	54	48
160	Downpatrick,	147,446	38,869	822	213	245	201	163	126	108	104	84	422	400	87	137	97	79
33, 36	Drogheda,	99,006	26,196	550	132	141	134	143	78	75	78	07	298	252	54	66	56	76
214	Dromore West,	67,063	13,034	265	59	73	62	61	28	35	34	33	130	125	31	38	28	28
6, 9	Dublin, North*	41,090	165,592	5,171	1,228	1,283	1,311	1,343	644	655	678	684	2,661	2,510	584	634	633	659
7, 10	Dublin, South†	48,390	214,074	5,783	1,469	1,515	1,475	1,327	772	786	760	716	3,034	2,749	694	729	715	611
34	Dundalk,	94,414	34,729	720	170	160	192	178	94	85	97	85	361	359	76	95	85	93
146	Dunfanaghy,	125,678	15,781	383	131	97	72	83	75	49	39	46	209	174	56	48	33	37
179	Dungannon,	110,217	32,563	560	139	158	152	141	68	86	80	70	304	286	71	72	72	71
118	Dungarvan,	94,044	14,966	322	85	81	79	77	42	49	47	41	179	143	43	32	32	36
77	Dunmanway,	103,617	13,321	307	65	91	76	75	30	50	44	45	169	138	35	41	32	30
37	Dunshaughlin,	106,822	7,979	164	45	36	39	44	25	17	20	23	85	79	20	19	19	21
14, 25, 38	Edenderry,	172,410	14,653	287	73	58	68	88	40	29	39	48	156	131	33	29	29	40
65	Ennis,	112,752	19,772	406	109	94	105	98	60	52	43	51	209	197	49	42	53	47
54	Enniscorthy,	193,251	31,259	824	162	171	158	133	78	107	78	69	332	292	84	64	80	64
141, 164	Enniskillen,	137,615	31,140	642	157	166	143	172	79	98	74	94	345	298	78	68	74	78
69	Ennistimon,	99,619	18,069	378	95	82	81	110	56	46	48	47	197	181	39	36	43	63
78	Fermoy,	148,360	22,732	486	135	122	122	107	77	62	63	62	264	222	58	60	59	45
185	Galway,	198,536	36,465	894	212	236	204	242	102	126	105	133	466	428	110	110	99	109
166	Glennamaddy,	100,271	16,577	305	91	105	57	52	46	47	28	28	149	156	45	58	29	24
147	Glenties,	257,474	33,191	735	224	200	143	169	111	101	70	76	358	377	113	99	72	93
55	Gorey,	130,031	16,463	326	86	110	70	60	43	54	33	32	162	164	43	56	37	28
187	Gort,	160,326	12,286	229	78	48	37	66	39	25	21	33	118	111	39	23	16	33
30, 51, 149	Granard,	134,708	23,488	462	117	118	113	114	52	60	57	61	230	232	65	58	56	53
148	Inishowen,	159,418	28,943	721	208	155	173	185	102	75	89	95	361	360	106	80	84	90
165, 180	Irvinestown,	81,880	14,005	256	69	70	52	65	44	36	30	32	144	112	25	32	22	33
73	Kanturk,	185,685	23,181	525	146	133	120	126	73	67	53	65	258	267	73	66	67	61
39	Kells,	103,486	13,769	271	60	77	70	64	29	41	32	38	140	131	31	36	38	26
92	Kenmare,	198,416	14,642	287	56	89	77	65	25	41	34	36	136	151	31	48	43	29
157	Kilkeel,	81,834	18,131	440	92	118	128	102	50	63	72	48	233	207	42	55	56	54
19	Kilkenny,	110,944	23,708	481	109	117	121	134	50	60	67	69	246	235	59	57	54	65
67	Killadysert,	62,704	9,165	201	56	58	32	55	24	34	14	23	95	106	32	24	18	32
203	Killala,	105,160	8,254	181	42	36	53	50	18	21	33	20	92	89	24	15	20	30
33	Killarney,	251,436	37,096	848	220	224	213	191	115	128	104	86	433	415	105	96	109	105
119	Kilmacthomas,	64,478	7,109	149	37	54	31	27	16	28	20	15	79	70	21	26	11	12
80, 97	Kilmallock,	145,150	25,551	557	141	151	130	135	76	72	58	67	273	284	65	79	72	68
60	Kilrush,	137,497	28,734	590	171	167	133	119	80	84	66	62	292	298	91	83	67	57
81	Kinsale,	79,651	16,673	332	96	89	78	69	46	33	43	34	176	156	50	36	35	35
128	Larne,	317,801	33,029	830	196	214	216	204	98	108	107	103	416	414	98	106	109	101
149	Letterkenny,	101,245	13,080	260	67	68	66	59	29	33	35	34	131	129	38	35	31	25
169	Limavady,	152,711	20,623	446	112	115	107	112	57	69	57	51	234	212	55	48	50	61
63, 38	Limerick,	177,911	66,014	1,607	416	425	394	372	226	218	202	187	834	773	190	206	192	185
120, 158	Lisburn,	119,041	46,463	1,063	255	282	277	249	138	156	140	130	564	499	117	126	137	119
180	Lismore,	97,048	13,273	248	64	55	58	71	27	27	34	36	124	124	37	28	24	35
166	Lisnaskea,	98,708	16,047	329	86	89	88	66	44	50	48	32	174	155	42	30	40	34
94, 99	Listowel,	190,176	35,695	827	218	202	202	205	102	105	111	113	431	396	116	97	81	92
150, 169	Londonderry,	144,120	63,505	1,650	383	452	446	370	183	262	221	200	866	784	199	190	225	170
31	Longford,	310,073	23,312	414	125	105	78	105	76	49	41	52	218	196	43	56	38	53
169	Loughrea,	198,927	20,126	375	93	105	81	96	50	52	37	55	194	181	43	53	44	41
130, 134, 159	Lurgan,	79,943	53,718	1,345	327	374	337	307	173	185	173	159	689	656	154	189	165	148
92	Macroom,	179,108	22,998	495	122	116	102	155	60	62	54	82	258	237	62	54	48	73

* See note (†), pages 30 and 31

† See note (‡), pages 30 and 31

Printed image digitised by the University of Southampton Library Digitisation Unit

BIRTHS Registered in Ireland in the Four Quarters ending March 31st, June 30th, September 30th, and December 31st, 1903, in each SUPERINTENDENT REGISTRAR'S DISTRICT OF POOR LAW UNION—*continued.*

Number or Numbers of Union in preceding Abstracts.	Superintendent Registrars' Districts or Poor Law Unions.	Area in Statute Acres.	Population in 1901.	Males and Females. Total.	Males and Females. Registered in the Quarter ending the last day of Mar.	June.	Sept.	Dec.	Males. Registered in the Quarter ending the last day of Mar.	June.	Sept.	Dec.	Males. Total.	Females. Total.	Females. Registered in the Quarter ending the last day of Mar.	June.	Sept.	Dec.
170	Magherafelt,	156,719	38,992	723	175	193	177	183	90	103	87	93	373	355	85	90	90	90
83	Mallow,	149 565	20,726	504	142	119	120	123	70	70	73	63	276	228	72	49	47	60
196	Manorhamilton,	144,837	22,394	464	124	126	99	115	58	71	83	63	245	219	60	55	46	58
84	Middleton,	109,266	21 243	392	91	111	92	98	44	44	41	47	176	216	47	67	51	51
151	Millford,	111,334	20,259	389	83	123	107	76	48	67	57	37	209	180	35	56	50	39
85	Millstreet,	74 905	10,315	241	64	60	50	67	32	24	31	35	122	119	32	36	19	32
88, 100	Mitchelstown,	86,957	14,157	285	63	82	67	73	34	39	35	33	141	144	29	43	32	40
137	Mohill,	92 956	19,854	363	95	86	95	87	56	42	54	42	194	169	39	44	41	45
176	Monaghan,	125,132	28,301	479	110	135	132	102	30	63	65	58	246	233	50	72	67	44
189	Mountbellew,	102 404	15,019	318	92	78	66	82	45	44	35	45	169	149	47	34	31	37
26, 46	Mountmellick,	200,629	28 577	560	131	151	149	129	56	72	71	67	266	294	75	79	78	62
52	Mullingar,	208,601	27 047	502	114	147	134	107	59	76	65	53	253	249	55	71	69	54
15, 59	Naas,	216,188	34,042	781	186	180	212	203	95	91	105	95	387	394	88	89	107	110
40	Navan,	94,474	14 550	290	79	77	75	59	41	35	37	31	144	146	38	42	38	28
106	Nenagh	183 988	24,932	461	123	120	112	106	63	61	58	43	230	231	60	59	54	58
101	Newcastle,	143,862	23 891	529	141	122	130	136	73	71	57	68	269	260	68	51	73	68
3, 60, 56	New Ross,	177,189	30 795	611	171	170	142	128	98	101	73	62	334	277	73	69	69	66
135, 160	Newry,	137,971	52,032	1,230	314	315	301	300	161	163	158	145	627	603	153	152	143	155
181	Newtownards,	93 885	41 920	1,068	267	307	266	248	139	161	139	135	574	514	128	146	127	113
41, 143	Oldcastle,	86 043	15 015	295	88	78	68	60	37	41	30	25	133	162	52	37	38	35
181	Omagh,	229,813	38,553	682	185	194	163	140	190	99	77	72	348	334	85	95	86	68
190	Oughterard,	173 506	17 732	441	107	144	103	87	52	77	51	46	226	215	55	67	52	41
131	Portumna,	77,264	9,054	179	34	55	48	42	20	28	24	19	91	88	14	27	24	23
8, 60	Rathdown,	61,498	57,742	1,120	284	307	263	266	147	149	135	135	566	554	137	158	122	131
61	Rathdrum,	227,488	26,689	657	160	173	183	142	82	85	99	84	350	307	78	87	84	58
102	Rathkeale,	101 887	14 991	297	90	75	67	65	48	43	31	21	142	155	42	33	36	44
211	Roscommon,	114 315	15 164	270	68	61	65	76	37	24	37	40	138	132	31	37	28	36
27, 47, 107	Roscrea,	149,680	17,739	295	87	76	71	61	38	36	36	25	135	160	49	40	35	36
70	Scarriff,	86,633	10 445	198	49	54	57	38	22	27	31	19	99	99	27	27	26	19
62	Shillelagh,	83 074	8,946	161	48	49	45	39	29	23	19	27	98	83	19	26	26	12
87	Skibbereen,	115,025	25,195	562	171	148	133	110	89	71	68	52	280	282	82	77	65	58
88	Skull,	57,169	10,243	193	50	53	38	52	32	29	21	25	107	86	18	24	17	27
215	Sligo,	143,508	38,088	745	188	175	196	186	99	90	105	89	383	362	89	85	91	97
152, 182	Strabane,	190,095	35 859	790	228	183	195	184	119	96	98	92	405	385	109	87	97	92
153	Stranorlar,	121,151	13,707	265	66	63	69	67	31	31	28	26	116	149	35	32	41	41
212	Strokestown,	90,339	15 560	227	48	63	51	65	22	32	29	32	115	112	26	31	23	33
204	Swineford,	151,369	44,162	1,107	377	201	207	322	189	91	94	167	541	566	188	110	113	155
21	Thomastown,	107,577	13,238	248	66	65	59	58	37	34	30	32	133	115	29	31	29	26
105	Thurles,	142 543	24,283	478	129	121	106	122	61	64	60	61	246	232	68	57	46	61
193, 114	Tipperary,	179,987	31,932	651	172	146	178	155	91	80	98	73	343	308	81	60	80	77
216	Tobercurry,	125,609	19 204	421	107	112	87	115	60	63	41	63	227	194	47	49	46	52
95	Tralee,	221,813	41,865	990	248	272	223	247	125	144	104	114	487	503	123	128	119	133
42	Trim,	119,520	13,973	288	66	91	72	69	33	43	38	32	150	138	31	30	34	37
192	Tuam,	191,204	30,924	627	184	130	132	131	97	103	70	65	335	292	87	77	62	66
71	Tulla,	86,428	9,834	166	43	51	37	35	21	37	17	18	93	83	22	24	20	17
28, 53	Tullamore,	155 395	23,388	483	91	143	132	117	53	70	68	70	261	222	38	73	64	47
22, 116	Urlingford,	77,643	8 657	198	52	45	42	59	27	23	24	34	108	90	25	22	18	25
23 121	Waterford,	125 717	48 091	1,065	255	303	263	264	128	162	141	142	573	512	127	141	122	123
205	Westport,	347 819	34,672	861	250	200	178	233	143	110	80	128	461	400	107	96	98	105
67	Wexford,	126,301	32,839	763	167	216	193	187	87	108	89	95	372	391	80	108	111	92
89 122	Youghal,	70,624	14,861	256	63	71	64	58	35	34	30	27	126	130	28	37	34	31

Printed image digitised by the University of Southampton Library Digitisation Unit

DEATHS registered in each Province and County in Ireland in the Four Quarters ending March 31st, June 30th, September 30th, and December 31st, 1903.

Provinces and Counties.	Area in Statute Acres.	Population in 1901.	Males and Females. Total.	Males and Females. Registered in the Quarter ending the last day of March	June	Sept	Dec	Males. Registered in the Quarter ending the last day of March	June	Sept.	Dec.	Males. Total.	Females. Total.	Females. Registered in the Quarter ending the last day of March	June	Sept.	Dec
IRELAND,	20,346,328	4,458,775	77,358	23,040	20,263	15,835	18,220	11,239	10,036	8,031	9,602	38,308	39,050	11,80	10,227	7,804	9,218
PROVINCES.																	
No. I. LEINSTER,	4,839,572	1,152,829	22,337	6,622	5,795	4,486	5,434	3,293	2,909	2,335	2,750	11,287	11,050	3,329	2,888	2,151	2,684
II. MUNSTER,	5,955,627	1,076,188	17,304	5,181	4,547	3 544	4.032	2,521	2,279	1,869	2,011	8,680	8,624	2 660	2,268	1,675	2,021
III. ULSTER,	5,322,534	1,582,826	28,648	8,466	7,451	5,982	6,749	4,015	3,564	2,931	3,250	13,778	14,870	4,453	3 867	3,051	3,409
IV. CONNAUGHT	4,228,195	646,932	9,069	2,771	2,470	1,823	2,005	1,412	1,264	896	901	4,563	4,506	1,359	1,206	927	1,014
I.—PROVINCE OF LEINSTER.—Counties.																	
1 Carlow,	221,424	37,748	693	166	211	142	154	99	113	78	73	363	330	87	98	64	81
2 Dublin,	219,973	157,508	2,738	789	720	564	725	356	347	287	375	1,365	1,433	433	373	277	350
3 Dublin Co. Borough,	7,911	290,638	7,397	2,146	1,858	1,529	1,864	1,047	951	780	947	3,725	3,672	1,099	907	749	917
4 Kildare,	418,497	63,566	1,109	308	284	248	269	170	148	137	124	579	530	198	136	111	145
5 Kilkenny,	509,240	73,159	1,403	419	372	282	330	216	188	133	170	717	686	203	174	149	160
6 King's,	493,263	60,187	1,015	330	282	179	224	162	146	104	112	524	491	168	136	75	112
7 Longford,	257,770	46,672	730	238	165	135	192	193	78	66	98	365	365	115	87	69	94
8 Louth,	202,151	65,820	1,210	376	304	231	299	190	146	111	158	595	615	196	158	120	141
9 Meath,	577,735	67,497	1,119	372	290	213	244	188	135	119	119	561	558	184	155	94	125
10 Queen's,	424,723	57,417	918	271	238	200	209	135	108	106	109	459	459	136	129	94	100
11 Westmeath,	434,665	61,629	1,040	327	276	196	241	174	152	105	122	553	487	153	124	81	119
12 Wexford,	573,323	104,104	1,910	562	518	358	472	252	244	202	234	962	948	280	274	156	238
13 Wicklow,	409,958	60,824	995	298	277	209	211	161	142	107	109	519	476	137	135	102	102
II.—PROVINCE OF MUNSTER.—Counties.																	
14 Clare,	788 332	112,334	1,532	462	350	309	401	234	177	152	192	755	767	228	173	157	209
15 Cork Co and Co Borough,	1,838,931	404,611	6,574	1,877	1,815	1,363	1,519	878	823	734	775	3,310	3,264	999	892	629	744
16 Kerry,	1,161,752	165,726	2,230	659	598	498	484	341	293	263	262	1,159	1,080	318	305	235	222
17 Limerick Co and Co. Borough	662,973	146,098	2,517	798	610	490	619	396	311	252	296	1,255	1,262	402	299	238	323
18 Tipperary, N. R	492,449	67,915	1,064	323	279	214	248	158	130	121	116	525	539	165	149	93	132
19 Tipperary, S. R	557,688	93,417	1,726	541	474	347	364	273	242	185	178	878	848	268	232	162	186
20 Waterford Co and Co Borough	452,912	87,187	1,662	521	421	323	397	241	203	162	192	798	864	280	218	161	205
III.—PROVINCE OF ULSTER.—Counties.																	
21 Antrim,	701,529	196,090	3,370	985	912	724	749	455	450	542	164	1,611	1,759	530	462	382	385
22 Armagh,	312,659	125,392	2,470	721	634	523	592	326	319	256	285	1,186	1,284	395	315	267	307
23 Belfast Co Borough,	14,718	349,180	7,377	2,018	1,846	1,605	1,808	929	855	771	854	3,409	3,868	1,089	991	834	954
24 Cavan,	467,025	97,541	1,588	490	454	328	316	261	230	195	167	853	735	229	224	133	149
25 Donegal,	1,190,269	173,722	2,607	826	676	506	599	407	339	249	296	1,291	1,316	419	337	257	303
26 Down,	607 534	205,869	3,759	1,103	960	794	902	522	452	385	424	1,783	1,976	581	503	409	478
27 Fermanagh,	417,865	65,430	952	268	237	216	231	138	115	99	114	466	486	130	122	117	117
28 Londonderry Co and Co Borough	513 388	144,404	2,627	809	688	528	602	361	322	257	282	1,222	1,405	448	366	271	320
29 Monaghan,	318,806	74,611	1,357	438	347	268	304	218	163	135	150	666	691	220	194	133	154
30 Tyrone,	778,943	150,567	2,641	808	697	490	646	396	339	242	314	1,291	1,350	412	355	248	332
IV.—PROVINCE OF CONNAUGHT.—Counties.																	
31 Galway,	1,467,850	192,549	2,834	869	770	609	586	445	385	290	290	1,410	1,424	424	385	319	296
32 Leitrim,	376,510	69,343	935	285	235	195	220	142	126	88	103	459	476	143	109	107	117
33 Mayo,	1,333 340	199 166	2,658	794	769	513	582	396	390	255	288	1 329	1,329	398	379	258	294
34 Roscommon,	608,290	101,791	1,336	429	332	262	313	206	189	133	168	696	640	221	143	129	147
35 Sligo,	442,208	84,083	1 306	394	364	244	304	221	174	130	144	669	637	173	190	114	160

Printed image digitised by the University of Southampton Library Digitisation Unit

DEATHS registered in Ireland in the Four Quarters ending

I.—PROVINCE OF

No.	SUPERINTENDENT REGISTRARS' DISTRICTS.	Area in Statute Acres.	Population in 1901.	MALES AND FEMALES. Total.	Registered in the Quarter ending the last day of March.	June.	Sept.	Dec.
	Carlow Co.							
1	BALTINGLASS, part of,	33,393	4,466	86	19	25	16	26
2	CARLOW, do.,	162,937	29,726	549	145	170	119	115
3	NEW ROSS, do.,	25,094	3,536	58	22	16	7	13
	Dublin Co.							
4	BALROTHERY,	84,072	18,146	359	92	91	71	105
5	CELBRIDGE, part of,	26,237	5,133	71	17	18	12	24
6	DUBLIN, NORTH, part of	36,275	16,957	202	58	53	35	56
7	DUBLIN, SOUTH, do.	45,294	72,071	1,404	406	364	287	347
8	RATHDOWN, part of,	26,995	45,261	702	216	184	159	193
	Dublin Co Borough							
9	DUBLIN, NORTH, part of*	4,930	149,930	3,679	1,060	960	739	920
10	DUBLIN, SOUTH, do. †	2,981	140,708	3,718	1,068	898	730	944
	Kildare Co.							
11	ATHY, part of,	113,111	16,132	285	75	81	62	67
12	BALTINGLASS, do.,	17,153	2,030	27	7	5	4	11
13	CELBRIDGE, do.,	53,697	8,092	194	53	43	47	51
14	EDENDERRY, do.,	68,435	5,243	85	30	19	18	18
15	NAAS, do.,	165,101	31,009	518	143	136	117	122
	Kilkenny Co.							
16	CALLAN, part of,	62,148	8,163	182	62	56	27	37
17	CARRICK-ON-SUIR, do.,	32,120	4,466	77	24	20	10	23
18	CASTLECOMER,	57,820	10,114	158	49	31	39	39
19	KILKENNY,	110,944	23,708	461	104	130	106	121
20	NEW ROSS, part of,	28,355	3,716	51	21	14	9	7
21	THOMASTOWN,	107,577	13,238	222	73	63	39	47
22	URLINGFORD, part of,	52,999	5,891	102	32	20	24	26
23	WATERFORD, do.,	57,286	9,863	150	54	36	28	30
	King's Co.							
24	BIRR, part of,	193,244	23,361	386	151	97	63	75
25	EDENDERRY, do.,	81,061	7,322	130	47	33	20	30
26	MOUNTMELLICK, do.,	24,548	2,797	46	10	15	11	10
27	ROSCREA, do.,	55,565	5,810	89	32	19	11	27
28	TULLAMORE, do.,	138,845	20,977	264	90	118	74	82
	Longford Co.							
29	BALLYMAHON, part of,	69,733	9,478	170	50	42	25	53
30	GRANARD, do.,	77,964	14,883	236	84	63	39	52
31	LONGFORD,	110,073	22,312	322	104	60	71	87
	Louth Co.							
32	ARDEE, part of,	65,909	11,578	208	57	47	37	67
33	DROGHEDA, do.,	41,858	10,513	338	92	88	66	92
34	DUNDALK,	94,414	34,729	664	227	169	128	140
	Meath Co.							
35	ARDEE, part of,	30,309	3,048	39	10	5	15	9
36	DROGHEDA, do.,	57,146	6,683	111	41	36	14	20
37	DUNSHAUGHLIN,	106,822	7,979	135	45	35	27	28
38	EDENDERRY, part of,	21,914	2,088	38	12	12	6	8
39	KELLS,	103,426	13,760	219	77	55	37	50
40	NAVAN,	94,474	14,550	236	81	57	59	47
41	OLDCASTLE, part of,	44,122	5,407	94	32	23	12	27
42	TRIM,	119,520	13,973	245	74	67	49	55

* See note (†), pages 30 and 31

† See note (‡), pages 30 and 31.

Printed image digitised by the University of Southampton Library Digitisation Unit

March 31st, June 30th, September 30th, and December 31st, 1903

LEINSTER.

MALES.					FEMALES.					SUPERINTENDENT REGISTRARS' DISTRICTS.
Registered in the Quarter ending the last day of				TOTAL.	TOTAL.	Registered in the Quarter ending the last day of				
March.	June.	Sept.	Dec.			March.	June.	Sept.	Dec.	
										Carlow Co.
11	14	6	11	39	47	8	14	10	15	BALTINGLASS, part of.
77	94	67	57	295	254	68	76	52	58	CARLOW, do
11	8	5	5	29	29	11	8	2	8	NEW ROSS, do.
										Dublin Co.
48	63	32	56	181	173	44	46	39	49	BALROTHERY.
6	9	3	12	30	41	11	9	9	12	CELBRIDGE, part of.
31	36	19	37	123	79	27	17	16	19	DUBLIN, NORTH, part of.
176	189	152	177	674	730	230	195	135	170	DUBLIN, SOUTH, do.
95	88	81	93	357	405	121	106	79	100	RATHDOWN, part of.
										Dublin Co. Borough
514	478	351	460	1,803	1,876	546	482	388	460	DUBLIN, NORTH, part of*
533	473	429	487	1,922	1,756	553	425	361	457	DUBLIN, SOUTH, do †
										Kildare Co
40	38	36	28	142	143	35	43	26	39	ATHY, part of.
4	1	4	6	15	12	3	4	.	5	BALTINGLASS. do.
33	26	27	29	115	79	20	17	20	22	CELBRIDGE, do.
18	9	8	9	44	41	12	10	10	9	EDENDERRY, do.
75	74	63	52	263	255	68	62	55	70	NAAS, do.
										Kilkenny Co.
34	33	15	19	101	81	28	23	12	18	CALLAN, part of.
17	9	5	9	40	37	7	11	5	14	CARRICK-ON SUIR, do.
29	17	15	26	87	71	20	14	24	13	CASTLECOMER.
51	69	49	57	226	235	53	61	57	64	KILKENNY.
8	5	6	4	23	28	13	9	3	3	NEW ROSS, part of.
35	30	19	29	113	109	38	33	20	18	THOMASTOWN.
15	11	12	10	48	54	17	9	12	16	URLINGFORD, part of.
27	24	12	16	79	71	27	14	16	14	WATERFORD, do.
										King's Co
77	55	40	33	205	181	74	42	23	42	BIRR, part of.
21	17	3	15	61	69	26	16	12	15	EDENDERRY, do.
7	10	7	7	31	15	3	5	4	3	MOUNTMELLICK, do.
17	8	7	14	46	43	15	11	4	13	ROSCREA, do.
40	56	42	43	181	188	50	62	32	39	TULLAMORE, do.
										Longford Co.
34	17	11	35	77	93	26	25	14	28	BALLYMAHON, part of.
45	31	21	30	127	111	39	32	18	22	GRANARD do.
54	30	34	43	161	161	50	30	37	44	LONGFORD.
										Louth Co.
27	26	18	37	98	110	30	21	19	40	ARDEE, part of.
39	46	31	52	168	170	53	42	35	40	DROGHEDA, do.
114	74	62	79	329	335	113	95	66	61	DUNDALK.
										Meath Co.
7	4	10	3	24	15	3	1	5	6	ARDEE part of
18	11	9	8	46	65	23	25	5	12	DROGHEDA do.
22	15	16	14	67	68	23	20	11	14	DUNSHAUGHLIN.
7	5	3	4	19	13	5	7	3	4	EDENDERRY, part of
34	26	20	21	99	120	45	29	17	29	KELLS.
44	28	28	24	124	114	37	29	25	23	NAVAN.
18	13	9	11	51	43	14	10	3	16	OLDCASTLE, part of
40	33	24	34	131	114	34	34	25	21	TRIM.

* See note (†), pages 30 and 31 † See note (‡), pages 30 and 31

Printed image digitised by the University of Southampton Library Digitisation Unit

DEATHS registered in Ireland in the Four Quarters ending

I.—PROVINCE OF

No.	SUPERINTENDENT REGISTRARS' DISTRICTS.	Area in Statute Acres.	Population in 1901.	MALES AND FEMALES. Total.	Registered in the Quarter ending the last day of March.	June.	Sept.	Dec.
	Queen's Co.							
43	Abbeyleix,	127,042	17,050	304	89	93	54	68
44	Athy, part of,	48,020	5,963	70	18	25	16	11
45	Carlow, do.,	37,005	4,712	45	11	17	10	7
46	Mountmellick, part of,	176,051	25,780	449	149	83	105	110
47	Roscrea, do.,	36,375	3,912	50	8	14	15	13
	Westmeath Co.							
48	Athlone, part of,	68,314	16,563	235	77	54	44	60
49	Ballymahon, do.,	30,409	3,429	50	14	14	13	9
50	Delvin,	74,328	8,477	117	33	34	24	26
51	Granard, part of,	36,463	3,703	61	20	14	13	14
52	Mullingar,	208,601	27,047	533	165	149	95	124
53	Tullamore, part of,	16,550	2,411	44	18	11	7	8
	Wexford Co.							
54	Enniscorthy,	193,251	31,259	565	167	148	102	148
55	Gorey,	130,631	16,463	318	101	88	63	66
56	New Ross, part of,	139,740	23,543	442	138	132	66	106
57	Wexford,	126,361	32,839	585	156	150	127	152
	Wicklow Co.							
58	Baltinglass, part of,	103,806	9,675	174	43	51	44	36
59	Naas, do.,	51,087	3,033	52	25	10	7	10
60	Rathdown, do.,	34,503	12,481	175	51	51	37	36
61	Rathdrum,	227,488	26,689	460	146	118	96	100
62	Shillelagh,	83,074	8,946	134	33	47	26	29

II.—PROVINCE OF

No.	SUPERINTENDENT REGISTRARS' DISTRICTS.	Area in Statute Acres.	Population in 1901.	MALES AND FEMALES. Total.	Registered in the Quarter ending the last day of March.	June.	Sept.	Dec.
	Clare Co.							
63	Ballyvaghan,	71,658	3,920	50	14	11	9	16
64	Corrofin,	61,382	4,803	65	22	21	11	11
65	Ennis,	112,752	19,772	330	90	78	67	95
66	Ennistimon,	99,619	18,069	210	57	42	33	78
67	Killadysert,	63,704	9,165	109	39	26	19	25
68	Kilrush,	137,497	28,734	402	126	102	87	87
69	Limerick, part of,	68,659	7,502	81	26	18	17	20
70	Scariff,	86,633	10,445	154	47	25	42	40
71	Tulla,	86,428	9,834	121	41	27	24	29
	Cork Co. and Co. Borough							
72	Bandon,	101,345	17,878	261	74	73	53	61
73	Bantry,	106,854	13,457	185	47	57	38	43
74	Castletown,	73,445	11,178	135	29	41	31	34
75	Clonakilty,	80,465	18,158	301	85	83	70	63
76	Cork,	169,732	133,173	2,691	719	687	507	588
77	Dunmanway,	103,917	13,321	178	53	48	37	40
78	Fermoy,	148,360	22,732	368	118	95	64	91
79	Kanturk,	185,685	23,181	334	94	89	64	87
80	Kilmallock, part of,	19,384	4,121	74	17	18	19	19
81	Kinsale,	79,651	16,073	257	68	64	58	67
82	Macroom,	179,108	22,908	310	91	94	49	76
83	Mallow,	149,565	20,726	357	139	93	60	65

Printed image digitised by the University of Southampton Library Digitisation Unit

March 31st, June 30th, September 30th, and December 31st, 1903—*continued.*

LEINSTER.—*continued.*

MALES.					FEMALES.					SUPERINTENDENT REGISTRARS DISTRICTS
Registered in the Quarter ending the last day of				TOTAL.	TOTAL.	Registered in the Quarter ending the last day of				
March.	June.	Sept.	Dec.			March.	June.	Sept.	Dec.	
										Queen's Co.
39	43	29	31	142	162	50	70	25	37	ABBEYLEIX.
8	13	8	4	33	37	10	12	8	7	ATHY, part of.
8	7	6	5	26	19	3	10	4	2	CARLOW, do.
76	41	53	63	233	216	69	48	52	47	MOUNTMELLICK, part of.
4	5	10	6	25	25	4	9	5	7	ROSCREA, do.
										Westmeath Co.
40	29	23	32	124	111	37	25	21	28	ATHLONE, part of.
10	10	8	4	32	18	4	4	5	5	BALLYMAHON, do.
23	16	14	12	65	52	10	18	10	14	DELVIN.
8	5	6	8	27	34	12	9	7	6	GRANARD, part of.
82	85	50	61	278	255	83	64	45	63	MULLINGAR.
11	7	4	5	27	17	7	4	3	3	TULLAMORE, part of.
										Wexford Co.
89	77	45	64	275	290	78	71	77	84	ENNISCORTHY.
55	45	42	37	179	139	46	43	21	29	GOREY.
67	59	41	50	217	225	71	73	25	56	NEW ROSS, part of
71	63	74	83	291	294	85	87	53	69	WEXFORD.
										Wicklow Co.
26	20	24	20	90	84	17	31	20	16	BALTINGLASS, part of.
18	7	6	5	36	16	7	3	1	5	NAAS, do.
19	20	20	20	79	96	32	31	17	16	RATHDOWN, do.
83	68	46	52	249	211	63	50	50	48	RATHDRUM.
15	27	11	12	65	69	18	20	14	17	SHILLELAGH.

MUNSTER.

										Clare Co.
7	3	6	9	25	25	7	8	3	7	BALLYVAGHAN.
15	11	2	3	31	34	7	10	9	8	CORROFIN.
42	42	31	47	162	168	48	36	36	48	ENNIS.
32	19	14	38	103	107	25	23	19	40	ENNISTIMON.
20	9	8	10	47	62	19	17	11	15	KILLADYSERT.
58	58	32	41	209	193	68	44	35	46	KILRUSH.
12	8	8	8	36	45	14	10	9	12	LIMERICK, part of.
25	13	18	22	78	76	22	14	14	18	SCARRIFF.
23	14	13	14	64	57	18	13	11	15	TULLA.
										Cork Co. and Co. Borough.
35	37	30	32	134	127	39	36	23	29	BANDON.
23	27	19	25	94	91	24	30	19	18	BANTRY.
16	22	16	20	74	61	13	19	15	14	CASTLETOWN.
40	41	45	37	163	138	45	42	25	26	CLONAKILTY.
328	338	312	284	1,262	1,329	391	349	285	304	CORK.
28	22	15	19	84	94	25	26	22	21	DUNMANWAY.
55	57	36	57	205	163	63	38	28	34	FERMOY.
41	47	40	42	170	164	53	42	24	45	KANTURK.
8	9	8	9	34	40	9	10	11	10	KILMALLOCK, part of
28	39	30	37	134	123	40	25	28	30	KINSALE.
43	51	26	33	153	152	48	43	23	38	MACROOM.
66	47	35	28	176	181	73	46	25	37	MALLOW.

Printed image digitised by the University of Southampton Library Digitisation Unit

DEATHS registered in Ireland in the Four Quarters ending

II.—PROVINCE OF

No.	SUPERINTENDENT REGISTRARS' DISTRICTS	Area in Statute Acres.	Population in 1901.	MALES AND FEMALES. Total.	Registered in the Quarter ending the last day of March.	June.	Sept.	Dec.
	Cork Co.—*con.*							
84	Middleton,	109,266	21,243	311	102	79	63	67
85	Milltreet,	74,905	10,515	152	31	54	21	46
86	Mitchelstown, part of,	48,406	8,656	120	36	42	19	21
87	Skibbereen,	115,025	25,195	362	104	105	59	94
88	Skull,	57,169	10,243	104	28	36	21	19
89	Youghal, part of,	36,639	10,163	174	40	56	40	38
	Kerry Co.							
90	Cahersiveen,	198,130	22,435	248	73	68	48	59
91	Dingle,	126,459	18,374	236	77	70	45	44
92	Kenmare,	198,416	14,642	157	44	32	36	45
93	Killarney,	251,430	37,096	604	180	169	122	133
94	Listowel, part of,	165,504	31,394	506	132	135	129	112
95	Tralee,	221,813	41,885	486	153	124	118	61
	Limerick Co. and Co. Borough							
96	Croom,	83,324	10,806	180	56	42	40	42
97	Kilmallock, part of,	125,766	21,430	371	121	92	66	92
98	Limerick, do.	109,252	58,422	1,145	378	261	217	289
99	Listowel, do	24,672	4,301	71	26	13	13	20
100	Mitchelstown, do.	38,551	5,501	62	19	19	11	13
101	Newcastle,	143,862	23,891	353	103	94	77	79
102	Rathkeale,	101,887	14,991	215	69	57	35	54
103	Tipperary, part of	35,659	6,756	120	26	33	31	30
	Tipperary Co., North Riding							
104	Birr, part of,	37,428	2,051	24	4	10	2	8
105	Borrisokane,	81,850	8,532	134	51	28	23	32
106	Nenagh,	183,088	24,932	358	98	103	69	88
107	Roscrea, part of,	57,540	8,017	150	46	42	30	32
108	Thurles,	142,543	24,283	398	124	96	90	88
	Tipperary Co., South Riding							
109	Callan, part of	41,863	5,642	89	17	27	23	22
110	Carrick-on-Suir do.	26,059	8,084	221	76	70	37	38
111	Cashel,	156,137	20,182	367	111	107	82	67
112	Cloghleen,	117,422	15,521	265	94	70	38	63
113	Clonmel, part of	47,235	15,046	315	106	73	61	75
114	Tipperary, do.	144,328	25,176	420	129	109	93	89
115	Ballingford, do.	24,644	2,766	49	8	18	13	10
	Waterford Co. and Co. Borough							
116	Carrick-on-Suir, part of	54,453	5,213	67	19	17	17	14
117	Clonmel, do.,	40,473	3,650	50	18	11	7	14
118	Dungarvan,	94,044	14,966	315	97	82	58	78
119	Kilmacthomas,	64,478	7,109	142	40	43	31	28
120	Lismore,	97,046	13,273	272	78	82	43	69
121	Waterford, part of,	68,431	38,228	740	241	175	144	180
122	Youghal, do.,	33,985	4,718	76	28	11	23	14

Pnnted image digitised by the University of Southampton Library Digitisation Unit

March 31st, June 30th, September 30th, and December 31st, 1903—*continued.*

MUNSTER.—*continued.*

MALES.					FEMALES.					SUPERINTENDENT REGISTRARS' DISTRICTS.
Registered in the Quarter ending the last day of				TOTAL.	TOTAL.	Registered in the Quarter ending the last day of				
March.	June.	Sept.	Dec.			March.	June.	Sept.	Dec.	
										Cork Co.—*continued.*
54	47	30	33	164	147	48	32	33	34	MIDDLETON.
16	24	12	26	78	74	15	30	9	20	MILLSTREET.
19	21	12	11	63	57	19	21	7	10	MITCHELSTOWN, part of.
50	55	34	49	188	174	54	50	25	45	SKIBBEREEN.
12	16	16	10	54	50	16	20	5	9	SKULL.
19	23	18	18	75	99	24	33	22	20	YOUGHAL, part of.
										Kerry Co.
39	33	25	33	130	118	34	35	23	26	CAHERSIVEEN.
38	33	20	24	115	121	39	37	25	20	DINGLE.
20	18	16	24	78	79	24	14	20	21	KENMARE.
106	87	71	72	336	268	74	82	51	61	KILLARNEY.
72	65	62	51	250	258	60	70	67	61	LISTOWEL, part of.
66	57	69	58	250	236	87	67	49	33	TRALEE.
										Limerick Co. and Co. Borough.
25	21	24	27	97	83	31	21	16	15	CROOM.
61	50	32	50	193	178	60	42	34	42	KILMALLOCK, part of.
186	134	106	124	556	595	192	127	111	185	LIMERICK, do.
14	7	8	11	40	31	12	5	5	9	LISTOWEL, do.
8	11	9	4	32	30	13	8	2	7	MITCHELSTOWN, do.
56	43	36	36	171	182	47	51	41	43	NEWCASTLE.
39	29	19	24	111	104	30	28	16	30	RATHKEALE.
9	16	18	18	61	53	17	17	13	12	TIPPERARY, part of.
										Tipperary Co. North Riding.
2	5		6	13	11	2	5	2	2	BIRR, part of.
25	14	15	18	72	62	26	14	8	14	BORRISOKANE.
52	47	41	39	179	179	46	56	28	49	NENAGH.
27	18	22	11	78	72	19	24	8	21	ROSCREA, part of.
52	46	43	42	183	215	72	50	47	46	THURLES.
										Tipperary Co. South Riding.
8	12	11	14	45	44	9	15	12	8	CALLAN, part of.
41	35	14	16	106	115	35	35	23	22	CARRICK-ON-SUIR, do.
58	57	42	32	189	178	53	50	40	35	CASHEL.
46	33	18	30	127	138	48	37	20	33	CLOGHEEN.
57	34	38	32	161	154	49	39	23	43	CLONMEL, part of.
63	56	53	48	219	201	67	53	40	41	TIPPERARY, part of.
1	15	9	6	31	18	7	3	4	4	URLINGFORD, do.
										Waterford Co. and Co. Borough.
8	7	7	10	33	34	10	10	10	4	CARRICK-ON-SUIR, part of.
7	5	8	9	24	26	11	6	4	5	CLONMEL, do.
43	41	27	29	140	175	54	41	31	49	DUNGARVAN.
17	20	17	16	70	72	23	23	14	12	KILMACTHOMAS.
35	41	22	35	133	139	43	41	21	34	LISMORE.
117	82	73	86	358	382	124	93	71	94	WATERFORD, part of.
13	7	13	7	40	36	15	4	10	7	YOUGHAL, do.

Printed image digitised by the University of Southampton Library Digitisation Unit

DEATHS registered in Ireland in the Four Quarters ending

III.—PROVINCE OF

No.	SUPERINTENDENT REGISTRARS' DISTRICTS	Area in Statute Acres.	Population in 1901.	MALES AND FEMALES. Total	Registered in the Quarter ending the last day of March.	June.	Sept.	Dec.
	Antrim Co.							
123	ANTRIM,	117,127	29,472	564	175	150	118	121
124	BALLYCASTLE,	102,197	12,686	188	52	47	33	56
125	BALLYMENA,	161,162	33,082	894	278	227	199	188
126	BALLYMONEY,	121,132	28,276	495	142	133	112	108
127	BELFAST, part of,	22,087	11,041	135	39	40	24	32
128	LARNE,	117,801	33,029	522	142	146	119	115
129	LISBURN, part of,	47,760	25,260	503	141	143	111	108
130	LURGAN do.	12,317	3,244	69	24	26	8	11
	Armagh Co.							
131	ARMAGH,	146,578	46,856	908	276	224	168	240
132	BANBRIDGE, part of,	18,012	6,248	96	31	27	18	20
133	CASTLEBLAYNEY, do.	35,765	10,297	188	72	39	44	33
134	LURGAN, do.	40,333	39,452	807	202	215	186	204
135	NEWRY, do.	71,971	22,539	471	140	129	107	95
	Belfast Co. Borough.							
136	BELFAST, part of	14,716	349,180	7,277	2,018	1,846	1,605	1,808
	Cavan Co.							
137	BAILIEBOROUGH,	71,952	15,510	259	89	72	53	45
138	BAWNBOY, part of,	61,908	9,573	109	35	34	21	19
139	CAVAN,	161,074	36,993	642	179	194	136	133
140	COOTEHILL, part of,	69,382	15,434	302	98	79	66	39
141	ENNISKILLEN, do.	40,507	5,524	74	25	18	14	17
142	GRANARD, do.	20,281	4,899	61	19	20	15	7
143	OLDCASTLE, do.	41,921	9,608	141	45	37	23	36
	Donegal Co.							
144	BALLYSHANNON, part of,	41,507	9,185	200	64	35	51	50
145	DONEGAL,	160,411	20,480	301	68	84	66	83
146	DUNFANAGHY,	125,078	15,781	210	87	43	37	43
147	GLENTIES,	257,474	33,191	410	132	119	81	78
148	INISHOWEN,	159,418	28,943	466	148	139	95	84
149	LETTERKENNY,	101,245	13,080	249	69	55	50	75
150	LONDONDERRY, part of,	58,948	8,633	101	30	26	20	25
151	MILLFORD,	111,334	20,259	261	86	62	48	65
152	STRABANE, part of,	53,103	10,463	168	53	42	30	43
153	STRANORLAR,	121,151	13,707	241	89	71	28	53
	Down Co.							
154	BANBRIDGE, part of,	107,138	36,206	699	199	191	147	162
155	BELFAST, do.	12,603	8,047	91	20	24	18	29
156	DOWNPATRICK,	147,446	38,869	747	218	196	141	192
157	KILKEEL,	81,834	19,131	307	95	83	64	65
158	LISBURN, part of,	71,335	21,203	350	95	97	85	73
159	LURGAN, do.	27,293	11,022	189	56	47	41	45
160	NEWRY, do.	66,000	29,493	576	178	136	132	130
161	NEWTOWNARDS,	93,885	41,920	800	242	186	166	206
	Fermanagh Co.							
162	BALLYSHANNON part of	58,396	6,187	70	28	5	19	18
163	CLONES, do.	45,704	7,820	89	35	14	15	25
164	ENNISKILLEN, do	157,108	35,016	384	97	100	96	82
165	IRVINESTOWN, do.	57,749	9,769	149	40	42	30	37
166	LISNASKEA	98,708	16,047	260	68	67	56	69

Printed image digitised by the University of Southampton Library Digitisation Unit

March 31st, June 30th, September 30th, and December 31st, 1903—*continued.*

ULSTER.

MALES.					FEMALES.					SUPERINTENDENT REGISTRARS' DISTRICTS.
Registered in the Quarter ending the last day of				TOTAL.	TOTAL.	Registered in the Quarter ending the last day of				
March.	June.	Sept.	Dec.			March.	June.	Sept.	Dec.	
										Antrim Co.
83	79	45	58	265	299	92	71	73	63	ANTRIM.
18	28	19	27	92	96	34	19	14	29	BALLYCASTLE.
133	123	88	103	447	447	137	104	111	95	BALLYMENA.
71	65	52	51	239	256	71	68	60	57	BALLYMONEY.
20	14	12	12	58	77	19	26	12	20	BELFAST, part of.
61	68	58	53	240	282	81	78	61	62	LARNE.
59	65	61	52	237	286	82	75	50	56	LISBURN, part of.
10	8	7	8	33	36	14	18	1	3	LURGAN, do.
										Armagh Co.
137	108	92	115	452	456	139	116	76	125	ARMAGH.
15	16	9	14	54	42	16	11	9	6	BANBRIDGE, part of.
28	24	21	17	90	95	44	15	23	16	CASTLEBLAYNEY, do.
81	108	88	93	370	437	121	167	98	111	LURGAN, do.
65	63	46	46	220	251	75	66	61	49	NEWRY, do.
										Belfast Co. Borough
929	855	771	854	3,409	3,868	1 089	991	834	954	BELFAST, part of.
										Cavan Co.
47	31	36	24	138	121	42	41	17	21	BALLIEBOROUGH.
17	17	12	15	61	48	18	17	9	4	BAWNBOY, part of.
91	106	75	67	339	303	88	88	61	66	CAVAN.
39	38	40	28	165	137	39	41	26	31	COOTEHILL, part of
16	8	8	9	41	33	9	10	6	8	ENNISKILLEN, do.
5	12	10	5	32	29	14	8	5	2	GRANARD, do.
26	18	14	19	77	64	19	19	9	17	OLDCASTLE, do.
										Donegal Co.
31	15	27	25	98	102	33	30	24	25	BALLYSHANNON, part of.
29	40	32	37	138	163	39	44	34	46	DONEGAL.
44	19	19	20	102	108	43	24	18	23	DUNFANAGHY.
57	60	40	41	198	212	75	59	41	37	GLENTIES.
80	80	50	38	248	218	68	59	45	46	INISHOWEN.
43	27	20	41	131	118	36	28	30	34	LETTERKENNY.
15	13	7	11	46	55	15	13	13	14	LONDONDERRY, part of.
40	28	26	32	126	135	46	34	22	23	MILLFORD.
24	19	18	26	87	81	39	23	12	17	STRABANE, part of.
44	38	10	25	117	124	45	33	18	28	STRANORLAR.
										Down Co.
89	95	80	88	352	347	110	96	67	74	BANBRIDGE, part of.
8	9	9	19	45	46	12	15	9	10	BELFAST, do.
104	98	67	78	335	442	114	110	74	114	DOWNPATRICK.
55	36	31	26	148	159	40	47	33	39	KILKEEL.
44	42	38	31	155	195	51	55	47	42	LISBURN, part of.
27	25	27	22	101	88	29	22	14	23	LURGAN, do.
99	68	62	56	285	291	79	68	70	74	NEWRY, do.
96	91	71	104	362	438	146	95	95	102	NEWTOWNARDS.
										Fermanagh Co.
10	2	9	7	33	37	13	3	10	11	BALLYSHANNON, part of
18	6	4	10	38	51	17	8	11	15	CLONES, do.
57	65	53	39	214	170	40	44	43	43	ENNISKILLEN, do.
21	16	9	18	64	85	19	26	21	19	IRVINESTOWN, do.
27	26	24	40	117	143	41	41	32	29	LISNASKEA.

Printed image digitised by the University of Southampton Library Digitisation Unit

DEATHS registered in Ireland in the Four Quarters ending

III.—PROVINCE OF

No.	SUPERINTENDENT REGISTRARS' DISTRICTS	Area in Statute Acres.	Population in 1901.	MALES AND FEMALES. Total.	Registered in the Quarter ending the last day of March.	June	Sept.	Dec.
	Londonderry Co. and Co. Borough.							
167	COLERAINE,	115,786	29,917	528	177	128	101	122
168	LIMAVADY,	152,711	20,623	346	98	94	70	84
169	LONDONDERRY, part of,	85,172	54,372	1,034	302	272	222	238
170	MAGHERAFELT,	156,719	38,392	719	232	194	135	158
	Monaghan Co.							
171	CARRICKMACROSS,	65,651	15,544	254	96	50	53	55
172	CASTLEBLAYNEY, part of,	63,761	16,318	325	100	83	52	90
173	CLONES, do.	27,800	8,028	115	20	31	29	25
174	COOTEHILL, do.	36,462	6,420	112	36	32	24	20
175	MONAGHAN,	125,192	28,301	551	177	151	110	113
	Tyrone Co.							
176	CASTLEDERG	91,786	11,789	180	70	48	23	39
177	CLOGHER,	89,284	14,316	246	70	59	58	59
178	COOKSTOWN,	96,720	23,615	441	135	129	69	108
179	DUNGANNON,	110,217	32,563	578	175	143	108	147
180	IRVINESTOWN, part of,	24,131	4,335	61	20	15	12	14
181	OMAGH,	229,815	33,553	792	224	181	129	158
182	STRABANE, part of,	136,592	25,396	413	114	117	91	91

IV.—PROVINCE OF

	Galway Co.							
183	BALLINASLOE, part of,	125,570	15,598	264	93	65	57	49
184	CLIFDEN,	193,782	18,768	258	77	56	75	50
185	GALWAY	198,536	36,465	681	203	177	163	138
186	GLENNAMADDY,	100,271	16,577	201	44	61	49	47
187	GORT,	196,326	12,286	192	68	41	36	47
188	LOUGHREA,	198,927	20,126	260	71	67	50	72
189	MOUNTBELLEW	102,404	15,019	202	87	45	34	36
190	OUGHTERARD	173,506	17,732	240	65	80	48	47
191	PORTUMNA	77,264	8,054	126	30	40	21	35
192	TUAM,	191,264	30,934	410	131	138	76	65
	Leitrim Co.							
193	BALLYSHANNON, part of	32,425	5,329	59	19	27	16	7
194	BAWNBOY do.	42,788	8,857	100	33	14	28	25
195	CARRICK-ON SHANNON, do.	63,484	13,039	152	49	37	31	35
196	MANORHAMILTON	144,857	22,234	332	97	90	62	83
197	MOHILL	92,956	19,354	282	87	67	58	70

Printed image digitised by the University of Southampton Library Digitisation Unit

March 31st, June 30th, September 30th, and December 31st, 1903—*continued.*

ULSTER.—*continued.*

MALES.					FEMALES.					SUPERINTENDENT REGISTRARS' DISTRICTS.
Registered in the Quarter ending the last day of				TOTAL	TOTAL	Registered in the Quarter ending the last day of				
March.	June	Sept	Dec.			March.	June	Sept	Dec.	
										Londonderry Co. and Co. Borough.
78	52	47	47	224	304	99	76	54	75	COLERAINE.
40	42	37	46	165	181	58	52	35	38	LIMAVADY.
142	140	101	119	502	532	160	132	121	119	LONDONDERRY, part of.
101	88	72	70	331	388	131	106	63	88	MAGHERAFELT.
										Monaghan Co.
44	27	27	28	126	128	52	23	26	27	CARRICKMACROSS.
54	33	25	46	158	167	46	50	27	44	CASTLEBLAYNEY, part of.
11	15	14	13	53	62	18	16	15	13	CLONES, do.
22	16	16	9	63	49	14	16	8	11	COOTEHILL, do.
87	72	53	54	266	285	90	79	57	59	MONAGHAN.
										Tyrone Co.
34	25	8	19	86	94	36	23	15	20	CASTLEDERG.
33	25	20	26	107	139	34	34	38	33	CLOGHER.
65	70	39	48	222	219	70	59	30	60	COOKSTOWN.
86	67	58	76	287	291	89	81	50	71	DUNGANNON.
10	7	5	6	28	33	10	8	7	8	IRVINESTOWN.
104	91	68	96	359	363	120	90	61	92	OMAGH.
61	54	44	43	202	211	53	63	47	48	STRABANE part of

CONNAUGHT.

										Galway Co.
51	35	26	25	137	127	42	30	31	24	BALLINASLOE, part of.
34	29	35	22	120	138	43	27	40	28	CLIFDEN.
106	82	67	62	317	364	97	95	96	76	GALWAY.
23	29	23	20	95	106	21	32	26	27	GLENNAMADDY.
34	20	21	21	96	96	34	21	15	26	GORT.
42	36	31	42	151	109	29	31	19	30	LOUGHREA.
49	21	16	15	101	101	38	24	18	21	MOUNTBELLEW.
33	39	25	25	122	118	32	41	23	22	OUGETERARD.
15	18	12	19	64	62	15	22	8	16	PORTUMNA.
58	76	34	39	207	203	73	62	42	26	TUAM.
										Leitrim Co.
11	17	5	1	34	35	8	10	11	6	BALLYSHANNON, part of
15	5	11	11	42	58	18	9	17	14	BAWNBOY, do.
29	20	18	22	89	63	20	17	13	13	CARRICK-ON-SHANNON, do.
48	51	30	37	166	166	49	39	32	46	MANORHAMILTON.
39	33	24	32	128	154	48	34	34	38	MOHILL.

Printed image digitised by the University of Southampton Library Digitisation Unit

DEATHS registered in Ireland in the Four Quarters ending

IV.—PROVINCE OF

No.	Superintendent Registrars' Districts	Area in Statute Acres.	Population in 1901	Males and Females. Total.	Registered in the Quarter ending the last day of March	June	Sept	Dec
	Mayo Co							
198	Ballina	150,428	24,653	229	72	67	50	40
199	Ballinrobe,	147,144	21,238	291	91	84	51	65
200	Belmullet,	179,246	13 845	175	48	47	43	37
201	Castlebar,	141,193	26 522	371	108	104	66	93
202	Claremorris,	110,790	25,820	373	106	104	84	79
203	Killala,	105,160	8,254	111	20	22	29	40
204	Swinford,	131,560	44 162	609	190	187	113	119
205	Westport,	347 819	34,672	490	159	154	77	109
	Roscommon Co.							
206	Athlone, part of,	82,711	10,701	132	46	32	31	23
207	Ballinasloe, do	30 659	3,681	34	6	10	6	12
208	Boyle, do	84 655	16,868	258	83	53	62	60
209	Carrick-on-Shannon, do	37,518	6,341	79	24	12	19	24
210	Castlereagh,	163,663	33 576	379	119	105	68	87
211	Roscommon,	114,345	15,164	243	74	60	40	68
212	Strokestown,	90,339	15,560	212	77	60	36	39
	Sligo Co							
213	Boyle, part of	79,325	13 757	167	61	43	31	32
214	Dromore West,	97 063	13,034	188	56	59	30	43
215	Sligo,	143,808	38 088	660	200	184	114	162
216	Tobercurry,	125,809	18 204	291	77	78	69	67

DEATHS registered in Ireland in the Four Quarters ending March 31st, June 30th, September 30th, and December 31st, 1903, in each Superintendent Registrar's District or Poor Law Union

Number or Numbers of Union in preceding Abstracts	Superintendent Registrars Districts or Poor Law Unions	Area in Statute Acres	Population in 1901.	Males and Females. Total.	Registered in the Quarter ending the last day of Mar	June	Sept	Dec.	Males. Registered in the Quarter ending the last day of Mar.	June.	Sept.	Dec.	Total	Females. Total	Registered in the Quarter ending the last day of Mar.	June.	Sept.	Dec.
43	Abbeyleix,	127,042	17,050	304	89	94	54	68	39	43	29	31	142	162	50	50	25	37
123	Antrim,	117 127	29,472	564	175	150	118	121	93	79	45	38	265	299	92	71	73	63
32, 35	Ardee,	96,218	14,626	247	67	52	52	76	34	30	28	30	122	125	33	22	24	46
131	Armagh,	146 578	46 876	909	276	224	168	240	117	108	92	115	452	456	159	116	76	125
48, 206	Athlone,	151,025	27,264	367	123	86	75	83	62	45	42	45	194	173	61	41	33	38
11, 44	Athy	161 131	22 105	355	93	106	78	78	48	51	44	32	175	180	45	55	34	46
137	Ballieborough,	71 952	15,510	259	80	72	53	45	47	31	36	24	138	121	42	41	17	21
198	Ballina,	150 428	24,653	229	72	67	50	40	41	41	29	23	134	95	31	26	21	17
188, 207	Ballinasloe,	160,629	19,279	298	99	75	63	61	52	40	31	30	153	145	47	35	32	31
199	Ballinrobe,	147 144	21,238	291	91	84	51	65	48	46	31	35	160	131	43	38	20	30
124	Ballycastle,	102,197	12 686	188	52	47	33	56	18	28	19	27	92	96	34	19	14	29
29, 46	Ballymahon,	100,142	12 307	220	64	56	38	62	34	27	19	29	109	111	30	29	19	33
125	Ballymena,	161,102	53,082	894	270	227	199	198	133	123	88	103	447	447	137	104	111	95
126	Ballymoney	121 172	28,276	495	142	133	112	108	71	65	52	51	239	256	71	68	60	57
144, 182, 193	Ballyshannon,	132 328	20 601	339	111	67	86	75	57	34	41	33	165	174	54	33	45	42
63	Ballyvaghan,	71,658	3 920	50	14	11	9	16	7	3	6	9	25	25	7	8	3	7
4	Balrothery,	84,073	18 146	379	92	91	71	105	48	45	32	56	181	178	44	46	39	49
1, 12, 58	Baltinglass,	154,352	16,191	287	69	81	64	73	41	32	34	37	144	143	28	49	30	36
132, 154	Banbridge,	125,150	42,454	795	230	218	165	182	104	111	89	102	406	389	126	107	76	80
72	Bandon	101,345	17 878	261	74	73	53	61	35	37	30	32	134	127	39	36	23	29

Printed image digitised by the University of Southampton Library Digitisation Unit

March 31st, June 30th, September 30th, and December 31st, 1903—*continued*

CONNAUGHT.—*continued.*

Males. Registered in the Quarter ending the last day of March.	Males. June.	Males. Sept.	Males. Dec.	Males. Total.	Females. Total.	Females. Registered in the Quarter ending the last day of March.	Females. June	Females. Sept	Females. Dec.	Superintendent Registrars' Districts.
										Mayo Co.
41	41	29	23	134	95	31	26	21	17	Ballina.
48	46	31	35	160	131	43	38	20	30	Ballinrobe
29	30	21	20	100	75	19	17	22	17	Belmullet
57	52	29	56	194	177	51	52	37	37	Castlebar
47	46	36	31	160	213	59	58	48	48	Claremorris.
7	10	14	25	56	55	13	12	15	15	Killala.
80	90	55	47	282	327	100	97	58	72	Swinford
77	75	40	51	243	250	82	79	37	58	Westport
										Roscommon Co.
22	16	19	13	70	62	24	16	12	10	Athlone, part of.
1	5	5	5	16	18	5	5	1	7	Ballinasloe, do.
47	34	35	31	147	111	36	19	27	29	Boyle, do.
12	7	10	17	46	33	12	5	9	7	Carrick-on-Shannon, do.
54	62	29	42	187	192	65	43	39	45	Castlereagh
37	38	16	33	124	118	37	22	24	35	Roscommon.
35	27	19	25	100	106	42	33	17	14	Strokestown
										Sligo Co.
27	20	18	14	79	88	34	23	13	18	Boyle, part of.
33	33	17	19	102	86	23	26	13	24	Dromore West.
124	82	54	79	339	321	76	102	60	83	Sligo
37	39	41	32	149	142	40	30	28	35	Tobercurry

DEATHS registered in Ireland in the Four Quarters ending March 31st, June 30th, September 30th, and December 31st, 1903, in each Superintendent Registrar's District or Poor Law Union—*continued*

Number or Numbers of Union in preceding Abstracts.	Superintendent Registrars' Districts or Poor Law Unions	Area in Statute Acres	Population in 1901.	Males and Females. Total.	Males and Females. Registered in the Quarter ending the last day of Mar.	June	Sept	Dec	Males. Registered in the Quarter ending the last day of Mar.	June	Sept.	Dec.	Males. Total.	Females. Total.	Females. Registered in the Quarter ending the last day of Mar.	June	Sept.	Dec
73	Bentry,	106,854	13,467	185	47	57	38	43	23	27	19	25	94	91	24	30	19	18
133, 194	Bawnboy,	104,696	18,460	209	68	48	49	44	32	22	23	26	103	106	36	26	20	18
137, 136, 165	Belfast,	49,406	368,266	7,503	2,077	1,910	1,647	1,868	957	878	792	885	3,512	3,991	1,120	1,032	855	984
200	Belmullet,	179,246	13,845	175	48	47	43	37	29	30	21	20	100	75	19	17	22	17
24, 104	Birr,	220,672	25,832	410	155	107	65	83	79	60	40	39	218	192	78	47	25	44
105	Borrisokane,	81,850	8,532	134	51	28	23	32	25	14	15	18	72	62	26	14	8	14
208, 213	Boyle,	160,180	30,625	425	144	96	93	92	74	54	53	45	226	199	70	42	40	47
90	Castlerea,	198,130	22,435	248	73	68	48	59	39	33	25	33	130	118	34	35	23	26
16, 109	Callan,	104,011	13,805	271	79	83	50	59	42	45	26	33	146	125	37	38	24	26
2, 45	Carlow,	190,942	34,438	594	156	187	129	122	85	101	73	62	321	273	71	86	56	60
171	Carrickmacross,	65,651	15,544	254	96	50	53	55	44	27	27	28	126	128	52	23	26	27
195, 209	C'k-on-Shannon,	101,002	19,280	231	73	49	50	59	41	27	28	39	135	96	32	22	22	20
37, 110, 116	Carrick-on-Suir,	112,632	17,763	365	116	107	64	75	67	51	26	35	179	186	52	56	38	40
111	Cashel,	156,137	20,182	367	111	107	82	67	58	57	42	32	189	178	53	50	40	35
201	Castlebar,	141,193	26,522	371	108	104	66	93	57	52	29	50	194	177	51	52	37	37
183, 172	Castleblayney,	99,526	20,615	513	172	122	96	123	82	57	46	63	248	265	90	65	50	60
18	Castlecomer,	57,820	10,114	158	49	31	30	39	29	17	15	26	87	71	20	14	24	13
176	Castleders,	91,786	11,789	180	70	48	23	39	34	25	8	19	86	94	36	23	15	20
210	Castlereagh,	163,663	33,576	379	119	105	68	87	54	62	29	42	187	192	65	43	39	45
74	Castletown,	78,445	11,178	135	29	41	31	34	16	22	16	20	74	61	13	19	15	14
139	Cavan,	161,074	36,993	642	179	194	136	133	91	106	75	67	339	303	88	88	81	66

Printed image digitised by the University of Southampton Library Digitisation Unit

DEATHS registered in Ireland in the Four Quarters ending March 31st, June 30th, September 30th, and December 31st, 1903, in each SUPERINTENDENT REGISTRAR'S DISTRICT or POOR LAW UNION—*continued.*

Number or Numbers of Union in preceding Abstracts.	Superintendent Registrars' Districts or Poor Law Unions	Area in Statute Acres.	Population in 1901.	Males and Females. Total.	Males and Females. Registered in the Quarter ending the last day of Mar.	June	Sept.	Dec.	Males. Registered in the Quarter ending the last day of Mar.	June	Sept.	Dec.	Males. Total.	Females. Total.	Females. Registered in the Quarter ending the last day of Mar.	June	Sept.	Dec.
5, 13	Celbridge,	79,934	14 225	265	70	61	59	75	39	35	30	41	145	120	31	26	29	31
202	Claremorris,	110 790	25,820	373	106	104	84	79	47	46	36	31	160	213	59	58	48	49
184	Clifden,	193.782	18,768	258	77	56	75	50	34	29	35	22	120	138	43	27	40	28
112	Clogheen,	117,423	15,521	265	94	70	38	63	40	33	18	20	127	138	48	37	20	33
177	Clogher,	89,284	14,516	246	73	59	58	59	36	25	20	26	107	139	34	34	38	33
75	Clonakilty,	80,465	18,158	301	85	83	70	63	40	41	45	37	163	138	45	42	35	26
163, 173	Clones,	73 504	15,848	204	64	45	44	51	29	21	18	23	81	113	35	24	26	28
113, 117	Clonmel,	87,708	18,726	365	124	84	68	89	64	39	41	41	185	180	60	45	27	48
167	Coleraine,	118,786	29,917	528	177	128	101	122	76	53	47	47	224	304	99	76	54	75
178	Cookstown,	96 720	29 615	441	135	129	69	108	65	70	39	48	222	219	70	55	30	60
140, 174	Cootehill,	105,844	21,854	414	184	111	90	79	81	54	56	37	228	186	53	57	34	43
78	Cork,	169,732	133,173	2,591	719	687	597	588	328	338	312	284	1,262	1,329	391	349	285	304
84	Corrofin,	61 382	4,803	65	22	21	11	11	15	11	2	3	31	34	7	10	9	8
96	Croom,	83 324	10,806	180	56	42	40	42	25	21	24	27	97	83	31	21	16	15
50	Delvin,	74 328	8,477	117	33	34	24	26	23	16	14	12	65	52	10	19	10	13
81	Dingle,	126,453	18,274	236	77	70	45	44	38	33	20	24	115	121	39	37	25	20
145	Donegal,	160,411	20 480	301	68	54	66	83	29	40	32	37	138	163	39	44	34	46
188	Downpatrick,	147 446	38,869	747	218	196	141	192	104	86	67	78	335	412	114	110	74	114
53, 36	Drogheda,	93,006	26,196	449	133	124	80	112	57	57	40	80	214	235	76	67	40	52
214	Dromore West,	97,063	13,034	188	58	59	30	43	33	33	17	19	102	86	23	26	13	24
8, 6	Dublin, North,*	41 090	165,592	3 881	1,118	1,013	774	976	545	514	370	497	1,926	1,955	573	499	404	479
7, 10	Dublin, South,†	48,390	214,074	5 122	1,492	1,262	1,077	1,291	709	642	581	664	2 596	2 520	783	620	496	627
34	Dundalk,	94 414	34,729	664	227	169	128	140	114	74	62	79	329	335	113	95	66	61
146	Dunfanaghy,	125,678	15,781	210	87	43	37	43	44	19	19	20	102	108	43	24	18	23
179	Dungannon,	110,217	32 563	578	175	148	108	147	80	67	58	76	287	291	89	81	50	71
118	Dungarvan,	94,044	14,966	315	97	82	58	78	43	41	27	29	140	175	54	41	31	49
77	Dunmanway,	103,917	13 321	176	53	48	37	40	28	22	15	19	84	94	25	26	22	21
37	Dunshaughlin,	106,822	7,979	135	45	35	27	28	22	15	16	14	67	68	23	20	11	14
14, 25, 38	Edenderry,	172 410	14,633	253	89	64	44	56	46	31	19	28	124	129	43	33	25	28
65	Ennis,	112,752	19,772	330	90	78	67	95	42	42	31	47	162	168	48	36	36	48
54	Enniscorthy,	183,251	31,259	565	167	148	102	148	89	77	45	64	275	290	78	71	57	84
141, 164	Enniskillen,	197,615	31,140	468	122	127	110	99	73	73	61	48	255	203	49	54	49	51
86	Ennistimon,	99 619	16 069	210	57	42	53	78	32	19	14	38	103	107	25	23	19	40
73	Fermoy,	148 360	22,732	368	118	95	64	91	55	57	36	57	205	163	63	38	28	34
185	Galway,	198,536	36 465	681	203	177	163	138	106	82	67	62	317	364	97	95	96	76
186	Glennamaddy,	100,271	16,577	201	44	61	43	47	23	29	23	20	95	106	21	33	26	26
147	Glenties,	257,474	33 191	410	132	119	81	78	57	60	40	41	198	212	75	59	41	37
55	Gorey,	130,031	16 463	318	101	88	63	66	55	45	42	37	179	139	46	43	21	29
187	Gort,	100,326	12,288	192	68	41	36	47	34	20	31	21	96	96	34	21	15	26
60, 61,145	Granard,	134 708	23,483	360	123	97	67	73	58	48	37	43	186	174	65	45	30	30
148	Inishowen,	159 418	28,943	466	146	139	95	84	80	80	50	38	248	218	66	59	45	46
165, 180	Irvinestown,	81,880	14,095	210	60	57	42	51	31	23	14	24	92	118	29	34	28	27
79	Kanturk,	185,685	23,181	334	94	89	64	87	41	47	40	42	170	164	53	42	24	45
39	Kells,	103 426	13,769	219	77	55	37	50	32	26	20	21	99	120	45	28	17	30
92	Kenmare,	138,416	14,642	157	44	32	36	45	20	18	16	24	78	79	24	14	20	21
157	Kilkeel,	81,834	19,131	307	85	83	64	65	55	36	31	26	148	159	40	47	33	39
18	Kilkenny,	110,944	23,708	461	104	130	106	121	51	69	40	57	226	235	53	81	57	64
87	Killadysert,	63,704	9,165	109	39	26	19	25	20	9	8	10	47	62	19	17	11	15
193	Killala,	105,160	8 254	111	20	22	29	40	7	10	14	25	56	55	13	12	15	15
88	Killarney,	251,430	57,096	604	180	169	122	133	106	87	71	72	336	268	74	82	51	61
119	Kilmacthomas,	64,478	7,109	142	40	43	31	28	17	20	17	16	70	72	23	23	14	12
80, 97	Kilmallock,	145,150	25,551	445	138	111	85	111	65	59	40	59	227	218	69	52	45	52
88	Kilrush,	137 497	28 734	402	126	102	87	87	58	58	52	41	209	193	68	44	35	46
91	Kinsale,	79,651	16 873	257	68	64	58	67	28	39	30	37	134	123	40	25	28	30
128	Larne,	117,801	33,028	522	142	146	119	115	81	68	58	53	240	282	81	76	61	62
149	Letterkenny,	101,245	13 080	249	69	55	50	75	43	27	20	41	131	118	26	28	30	34
168	Limavady,	152,711	20,623	346	88	94	79	84	40	42	37	46	165	181	68	53	33	38

* See note (†), pages 30 and 31 † See note (‡), pages 30 and 31

Printed image digitised by the University of Southampton Library Digitisation Unit

DEATHS registered in Ireland in the Four Quarters ending March 31st, June 30th, September 30th, and December 31st, 1903 in each SUPERINTENDENT REGISTRAR'S DISTRICT or POOR LAW UNION—*continued*

Number or Numbers of Union in preceding Abstracts	Superintendent Registrars' Districts or Poor Law Unions	Area in Statute Acres.	Population in 1901	Males and Females					Males					Females				
				Total.	Registered in the Quarter ending the last day of				Registered in the Quarter ending the last day of				Total.	Total	Registered in the Quarter ending the last day of			
					Mar.	June.	Sept.	Dec.	Mar.	June	Sept	Dec.			Mar.	June	Sept.	Dec.
69, 98	Limerick,	177,911	66,014	1,226	404	219	234	369	198	142	114	132	586	640	206	137	120	177
129, 158	Lisburn	119,041	46,463	853	236	240	196	181	103	107	99	83	392	461	133	133	97	98
120	Lismore,	87 048	13 273	272	78	82	43	69	35	41	22	35	133	139	43	41	21	34
166	Lisnaskea,	93,708	16 047	260	68	67	36	69	27	26	24	40	117	143	41	41	32	29
64, 99	Listowel,	190,176	35 695	579	158	147	142	132	86	72	70	62	290	289	72	75	72	70
156, 165	Londonderry,	144,120	63,505	1,135	332	296	242	263	157	153	108	130	546	587	175	145	134	133
31	Longford,	110,073	22,312	322	104	60	71	87	54	30	34	43	161	161	50	30	37	44
188	Loughrea,	198,927	20,126	260	71	67	50	72	42	36	31	42	151	109	29	31	19	30
130, 134, 159	Lurgan,	79,343	53,718	1,065	282	288	235	260	118	141	123	123	504	561	164	147	113	137
82	Macroom,	179,108	23 998	310	91	94	49	76	43	51	26	38	158	152	48	43	23	38
176	Magherafelt,	136,719	38,992	719	232	194	135	158	101	58	72	70	331	388	131	106	63	88
83	Mallow,	149,565	20,726	357	139	83	60	65	66	47	35	28	176	181	73	40	25	37
196	Manorhamilton,	144,857	22,334	332	97	90	62	83	46	51	30	37	166	160	49	39	32	46
84	Middleton	109,266	21,243	311	102	79	63	67	54	47	30	33	164	147	48	32	33	34
151	Millford,	111,334	20,259	261	86	62	48	65	40	28	26	32	126	135	46	34	22	33
85	Millstreet,	74 905	10,515	152	31	54	21	46	16	24	12	26	78	74	15	30	6	20
56, 100	Mitchelstown,	86,957	14,157	182	57	61	30	34	25	32	21	17	95	87	32	29	8	17
157	Mohill,	92,936	19 854	222	87	67	58	70	39	33	24	32	128	154	48	34	34	38
175	Monaghan,	125,133	28,301	551	177	151	110	113	87	72	53	54	266	285	90	79	57	59
189	Mount Bellew,	102,404	15,018	202	87	45	34	36	49	21	16	15	101	101	38	24	18	21
28, 46	Mountmellick,	200,629	28,577	435	155	104	116	120	83	51	60	70	264	281	72	53	56	50
53	Mullingar,	206,601	27,047	533	165	149	95	124	82	85	50	61	278	255	83	64	45	63
15, 59	Naas,	216,188	34,042	570	168	*146	124	132	53	81	68	57	299	271	75	65	56	75
40	Navan,	94 474	14,550	238	81	57	53	47	44	28	28	24	124	114	37	29	25	23
106	Nenagh,	183 088	24 932	358	98	103	69	88	52	47	41	39	179	179	46	56	28	49
101	Newcastle,	143 862	23,891	353	105	94	77	78	56	45	36	36	171	182	47	51	41	43
3, 20, 56	New Ross,	177,189	30,795	551	181	162	82	126	86	72	52	59	269	282	95	90	30	67
135, 160	Newry,	137,971	52 032	1,047	318	265	239	225	164	131	108	102	505	542	154	134	131	123
161	Newtownards,	53,885	41,920	800	242	186	156	206	36	91	71	104	362	436	146	95	85	102
41, 143	Oldcastle,	86,943	15,015	235	77	60	35	63	44	31	23	30	128	107	33	29	12	33
181	Omagh,	229,813	38,583	722	224	181	129	188	104	81	68	56	359	363	120	90	61	92
190	Oughterard,	173,506	17,732	240	65	80	48	47	33	38	25	25	122	118	32	41	23	22
191	Portumna,	77,264	9 054	126	30	40	21	35	15	18	12	19	64	62	15	22	9	16
8, 60	Rathdown,	61,498	57,742	937	267	245	196	229	114	108	101	113	436	501	153	137	95	116
61	Rathdrum,	227,483	26 689	460	146	118	96	100	83	68	46	52	249	211	63	50	50	48
102	Ratbkeale,	101,887	14,991	215	69	57	35	54	39	29	19	24	111	104	30	28	16	30
211	Roscommon,	114 345	15,164	242	74	60	40	68	37	38	16	33	124	118	37	22	24	35
27, 47, 187	Roscrea,	149 680	17,739	289	86	75	56	72	48	31	39	31	149	140	38	44	17	41
70	Scarriff,	86,633	10 445	154	47	25	42	40	25	13	18	22	78	76	22	12	24	18
63	Shillelagh,	83,074	8 946	134	33	47	25	29	15	27	11	12	65	69	18	20	14	17
87	Skibbereen,	115,025	25 195	362	104	105	59	94	50	55	34	49	188	174	54	50	25	45
88	Skull,	57,169	10,243	104	28	36	21	19	12	16	16	10	54	50	16	20	5	8
215	Sligo,	143,808	38,068	660	200	184	114	162	124	82	54	78	339	321	76	102	60	83
152, 183	Strabane,	190,095	35 859	581	167	159	121	134	66	73	62	69	289	292	82	86	50	65
153	Stranorlar,	121,151	13,707	241	89	71	28	53	44	38	10	25	117	124	45	38	18	28
212	Strokestown,	90,339	15 560	212	77	90	36	39	35	27	19	25	106	106	42	33	17	14
204	Swineford,	151,560	44,162	603	190	187	113	113	90	90	55	47	282	327	100	97	58	72
31	Thomastown,	107,577	13,238	222	73	63	39	47	35	30	19	29	113	109	38	33	20	18
108	Thurles,	142,543	24,283	398	124	96	50	88	52	46	43	42	183	215	72	50	47	46
103, 114	Tipperary,	179,887	31,932	540	155	142	124	119	71	72	71	66	280	260	84	70	53	53
216	Tobercurry,	125,809	19 204	291	77	78	69	67	37	39	41	32	149	142	40	39	28	35
95	Tralee,	221,813	41,885	486	153	124	118	91	66	57	69	58	250	236	87	67	49	33
42	Trim,	119,520	13,973	245	74	67	48	55	40	33	24	34	131	114	34	34	25	21
192	Tuam,	191,264	30,924	410	131	138	76	65	58	76	34	39	207	203	73	62	42	26
71	Tulla,	86,428	9,834	121	41	27	24	29	23	14	13	14	64	57	18	13	11	15
28, 53	Tullamore,	155,395	23,388	408	108	129	81	60	51	63	46	48	208	200	57	66	33	42
22, 115	Urlingford,	77,643	8,657	151	40	33	37	36	16	26	21	16	79	72	24	12	16	20
23, 121	Waterford,	125,717	48-001	890	295	213	172	210	144	106	85	102	437	453	151	107	87	108
205	Westport,	347,819	34,672	499	159	154	77	109	77	75	40	51	243	256	82	79	37	58
57	Wexford,	126,301	32,839	585	156	150	127	152	71	63	74	83	291	294	85	87	53	69
89 122	Youghal,	70 624	14 881	250	68	87	63	52	29	30	31	25	115	135	39	87	32	37

Printed image digitised by the University of Southampton Library Digitisation Unit

IRELAND.—DEATHS at different Ages in

	Provinces and Counties		Total Births.	Total Deaths.	Ages at: Under 1 year.	1	2	3	4	Under 5 years	5–	10–
	IRELAND.	Persons,	101,831	77,358	9,772	2,691	1,285	866	708	15,322	1,836	1,445
		Males,	52,173	38,308	5,395	1,397	637	399	342	8,170	869	613
		Females,	49,658	39,050	4,377	1,294	648	467	366	7,152	967	832
No. I.	LEINSTER	Persons,	26,571	22,337	2,974	819	349	254	225	4,621	565	437
		Males,	13,659	11,287	1,651	431	167	121	114	2,484	273	176
		Females,	12,912	11,050	1,323	388	182	133	111	2,137	292	261
II	MUNSTER,	Persons,	23,591	17,304	2,208	562	273	197	151	3,391	421	360
		Males,	12,007	8,680	1,207	298	132	96	72	1,805	198	148
		Females,	11,584	8,624	1,001	264	141	101	79	1,586	223	212
III.	ULSTER,	Persons,	38,274	28,648	3,715	1,061	519	315	252	5,862	665	496
		Males,	19,639	13,778	2,061	542	272	141	117	3,133	328	220
		Females,	18,635	14,870	1,654	519	247	174	135	2,729	337	276
IV.	CONNAUGHT,	Persons,	13,395	9,069	875	249	144	100	80	1,448	185	152
		Males,	6,868	4,563	476	126	66	41	39	748	70	69
		Females,	6,527	4,506	399	123	78	59	41	700	115	83
	I.—LEINSTER.											
1	CARLOW,	Persons,	768	693	53	19	8	11	7	98	19	9
		Males,	374	363	32	7	3	5	3	50	10	5
		Females,	394	330	21	12	5	6	4	48	9	4
2	DUBLIN,	Persons,	3,068	2,798	410	72	32	31	20	565	79	63
		Males,	1,577	1,365	215	37	15	12	12	291	45	26
		Females,	1,491	1,433	195	35	17	19	8	274	34	37
3	DUBLIN COUNTY BOROUGH,	Persons,	9,243	7,397	1,409	434	172	119	108	2,242	220	150
		Males,	4,795	3,725	783	233	86	59	50	1,211	99	61
		Females,	4,448	3,672	626	201	86	60	58	1,031	121	89
4	KILDARE,	Persons,	1,308	1,109	118	23	14	13	10	178	26	20
		Males,	708	579	70	12	6	4	6	98	14	7
		Females,	600	530	48	11	8	9	4	80	12	13
5	KILKENNY,	Persons,	1,565	1,403	148	47	17	13	13	238	29	24
		Males,	804	717	82	30	6	8	8	134	18	7
		Females,	761	686	66	17	11	5	5	104	11	17
6	KING'S,	Persons,	1,166	1,015	106	25	12	5	5	153	26	17
		Males,	599	524	62	14	7	4	4	90	13	10
		Females,	567	491	45	11	5	1	1	63	13	7
7	LONGFORD,	Persons,	879	730	62	18	7	4	5	96	10	11
		Males,	458	365	35	10	6	1	3	55	3	6
		Females,	421	365	27	8	1	3	2	41	7	5
8	LOUTH,	Persons,	1,362	1,210	110	37	20	22	17	206	32	22
		Males,	705	595	59	19	7	8	7	100	17	5
		Females,	657	615	51	18	13	14	10	106	15	17
9	MEATH,	Persons,	1,328	1,119	88	22	13	5	6	137	21	18
		Males,	673	561	53	6	7	3	3	72	10	8
		Females,	655	558	35	16	9	2	3	65	11	10
10	QUEEN'S,	Persons,	1,078	918	83	20	9	4	5	121	11	17
		Males,	520	459	37	16	2	3	2	60	2	8
		Females,	558	459	46	4	7	1	3	61	5	9
11	WESTMEATH,	Persons,	1,209	1,040	100	22	6	9	4	141	24	19
		Males,	624	553	56	11	1	5	2	75	14	9
		Females,	585	487	44	11	5	4	2	66	10	10

Printed image digitised by the University of Southampton Library Digitisation Unit

the Year 1903—in the Provinces and Counties.

DEATH.										PROVINCES AND COUNTIES.		
15–	20–	25–	35–	45–	55–	65–	75–	85–	95 and upwards			
2,475	2,797	5,661	5,070	6,033	10,044	12,112	10,147	3,776	640	Persons,	IRELAND,	
1,154	1,389	2,814	2,499	2,921	4,855	5,854	5,000	1,871	299	Males,		
1,321	1,408	2,847	2,571	3 112	5,189	6,258	5,147	1,905	341	Females,		
654	748	1,716	1,672	1,996	3,052	3,428	2,412	910	132	Persons,	LEINSTER,	No. I.
299	368	877	898	1,030	1,528	1,650	1,192	453	59	Males,		
355	380	833	774	966	1,524	1,778	1,220	457	73	Females,		
595	644	1,311	1,026	1,205	2,086	2,624	2,509	972	160	Persons,	MUNSTER,	II.
271	351	709	530	603	1 066	1,311	1,221	456	71	Males,		
324	293	602	496	602	1,080	1,313	1,288	516	89	Females,		
942	1,056	2,030	1,889	2,302	3,808	4,490	3 583	1,286	239	Persons,	ULSTER,	III.
441	487	906	845	1,029	1,783	2,096	1,758	644	108	Males,		
501	569	1,124	1,044	1,273	2,025	2 394	1,825	642	131	Females,		
284	349	610	483	530	1,998	1,570	1,643	608	109	Persons,	CONNAUGHT,	IV.
143	183	322	226	259	538	797	829	318	61	Males,		
141	108	288	257	271	560	773	814	290	48	Females,		
											I.—LEINSTER,	
21	21	49	37	62	84	139	105	43	6	Persons,	CARLOW,	1
10	10	22	20	32	45	81	54	20	4	Males,		
11	11	27	17	30	39	58	51	23	2	Females,		
116	130	245	256	251	370	368	253	92	10	Persons,	DUBLIN,	2
51	66	126	145	135	174	157	114	33	2	Males,		
65	64	119	111	116	196	211	139	59	8	Females,		
150	223	638	705	809	1,033	764	365	88	10	Persons,	DUBLIN CO. BOROUGH	3
72	102	340	380	424	509	342	156	25	2	Males,		
78	121	298	325	385	524	422	207	63	8	Females,		
34	35	74	69	84	155	222	148	53	11	Persons,	KILDARE,	4
19	17	34	37	41	93	113	80	22	4	Males,		
15	18	40	32	43	62	109	68	31	7	Females,		
47	46	88	85	120	176	261	198	84	7	Persons,	KILKENNY,	5
21	18	45	48	63	79	127	99	55	3	Males,		
26	28	43	37	57	97	134	99	29	4	Females,		
36	35	71	58	72	124	170	176	64	12	Persons,	KING'S,	6
17	16	38	31	54	58	93	84	35	5	Males,		
19	19	33	27	38	66	77	92	29	7	Females,		
27	29	43	39	37	80	140	135	68	15	Persons,	LONGFORD,	7
11	14	24	18	20	32	66	66	42	8	Males,		
16	15	19	21	17	48	74	69	26	7	Females,		
36	44	95	73	105	173	237	136	48	4	Persons,	LOUTH,	8
15	24	48	33	55	106	99	70	21	2	Males,		
21	20	47	40	50	67	138	65	27	2	Females,		
40	44	68	64	79	134	231	164	59	10	Persons,	MEATH,	9
17	23	44	27	36	85	120	88	23	5	Males,		
23	21	24	37	40	99	111	76	36	5	Females,		
18	24	68	41	64	119	185	174	67	9	Persons,	QUEEN'S,	10
6	11	24	24	28	72	99	79	36	4	Males,		
10	13	44	17	36	47	86	95	31	5	Females,		
37	24	81	64	78	124	195	178	62	18	Persons,	WESTMEATH,	11
19	15	36	37	48	65	103	91	39	10	Males,		
18	9	45	27	38	59	92	82	23	8	Females,		

Printed image digitised by the University of Southampton Library Digitisation Unit

IRELAND.—DEATHS at different AGES registered in

No.	PROVINCES AND COUNTIES.		TOTAL BIRTHS	TOTAL DEATHS	AGES AT Under 1 year	1	2	3	4	Under 5 years	5–	10–
	LEINSTER—*continued*											
12	WEXFORD,	Persons	2,214	1,910	197	51	23	12	14	297	44	49
		Males,	1,139	962	112	22	14	6	8	162	19	15
		Females,	1,075	948	85	29	9	6	6	135	25	34
13	WICKLOW	Persons,	1,203	995	90	29	13	6	11	149	24	18
		Males,	683	519	56	14	7	3	6	86	5	9
		Females	610	476	34	15	6	3	5	63	19	8
	II.—MUNSTER.											
14	CLARE,	Persons	2,219	1,522	151	29	33	13	10	236	40	35
		Males,	1,116	755	73	16	15	6	6	116	20	18
		Females,	1,103	767	78	13	18	7	4	120	20	17
15	CORK CO. AND CO. BOROUGH	Persons	9,122	6,074	856	220	90	62	68	1,296	162	152
		Males,	4,655	3,310	469	124	44	27	30	694	71	64
		Females,	4,467	3,264	387	96	46	35	38	602	91	88
16	KERRY	Persons	3,910	2,239	299	78	37	27	18	459	52	48
		Males,	1,957	1,159	180	36	14	12	9	251	23	15
		Females	1,953	1,080	119	42	23	15	9	208	29	33
17	LIMERICK CO. AND CO. BOROUGH	Persons,	3,269	2,517	385	93	37	33	20	568	51	52
		Males,	1,674	1,255	220	50	17	21	12	320	29	24
		Females,	1,595	1,262	165	43	20	12	8	248	22	28
18	TIPPERARY, N.R.	Persons,	1,253	1,064	133	29	9	10	6	187	26	19
		Males,	632	525	67	19	4	3	1	94	14	8
		Females,	621	539	66	10	5	7	5	93	12	11
19	TIPPERARY S.R.	Persons,	1,958	1,726	207	51	36	29	18	341	50	21
		Males,	998	878	110	23	21	15	10	179	24	8
		Females,	960	848	97	28	15	14	8	162	26	13
20	WATERFORD CO. AND CO. BOROUGH	Persons,	1,860	1,662	177	62	31	23	11	304	40	33
		Males,	975	798	88	30	17	12	4	151	17	11
		Females,	885	864	89	32	14	11	7	153	23	22
	III.—ULSTER											
21	ANTRIM	Persons	4,654	3,370	380	92	42	24	28	566	69	74
		Males,	2,386	1,611	207	55	21	13	13	309	31	35
		Females	2,268	1,759	173	37	21	11	15	257	38	39
22	ARMAGH,	Persons	2,866	2,470	272	82	50	28	18	450	60	47
		Males,	1,453	1,186	155	39	29	12	6	241	21	26
		Females	1,413	1,284	117	43	21	16	12	209	39	21
23	BELFAST CO. BOROUGH	Persons,	11,547	7,277	1,536	473	223	97	100	2,429	239	153
		Males,	5,903	3,409	845	231	120	50	52	1,298	115	66
		Females,	5,644	3,868	691	242	103	47	48	1,131	124	87
24	CAVAN,	Persons	1,792	1,588	103	32	17	14	7	172	35	22
		Males,	925	853	55	15	11	7	3	91	19	11
		Females,	867	735	47	17	6	7	4	81	16	11
25	DONEGAL,	Persons	3,785	2,607	263	50	34	21	12	380	50	35
		Males,	1,910	1,291	136	26	14	10	4	190	32	12
		Females	1,875	1,316	127	33	20	11	8	199	18	23
26	DOWN,	Persons,	4,749	3,759	442	125	56	47	39	709	92	85
		Males,	2,477	1,783	262	66	30	15	18	391	44	32
		Females	2,272	1,976	180	59	26	32	21	318	48	53

Printed image digitised by the University of Southampton Library Digitisation Unit

the Year 1903—in the Provinces and Counties.

DEATH. 15–	20–	25–	35–	45–	55–	65–	75–	85–	95 and upwards	PROVINCES AND COUNTIES.		No.
										LEINSTER—*continued.*		
65	72	121	112	147	287	323	260	118	15	Persons,	WEXFORD,	12
25	41	62	62	73	137	155	136	67	8	Males,		
40	31	59	50	74	150	168	124	51	7	Females,		
27	21	69	60	87	143	193	126	64	5	Persons,	WICKLOW,	13
14	11	34	36	46	73	95	73	35	2	Males		
13	10	35	33	41	70	98	53	29	3	Females,		
										II.—MUNSTER		
58	53	109	77	87	136	228	313	134	16	Persons,	CLARE,	14
26	21	57	34	44	71	124	159	59	6	Males,		
32	32	52	43	43	65	104	154	75	10	Females,		
234	249	542	435	517	804	985	840	303	55	Persons,	CORK CO. AND CO BOROUGH	15
115	138	301	219	249	392	501	398	146	22	Males,		
119	111	241	216	268	412	484	442	157	33	Females,		
84	100	173	123	139	232	308	339	155	27	Persons,	KERRY,	16
36	61	93	64	79	121	159	181	62	14	Males,		
48	39	80	59	60	111	149	158	93	13	Females		
80	96	183	150	166	318	353	344	133	23	Persons,	LIMERICK CO AND CO BOROUGH	17
35	42	95	79	82	152	153	156	76	12	Males,		
45	54	88	71	84	166	200	188	57	11	Females,		
30	37	72	51	44	124	191	184	88	11	Persons,	TIPPERARY, N. R.	18
13	23	42	30	25	61	93	78	40	4	Males,		
17	14	30	21	19	63	98	106	48	7	Females,		
42	66	120	94	113	246	288	243	88	14	Persons,	TIPPERARY, S. R	19
16	46	62	52	56	106	143	132	49	5	Males,		
26	20	58	42	57	140	145	111	39	9	Females,		
67	43	112	96	139	226	271	246	71	14	Persons,	WATERFORD CO AND CO BOROUGH	20
30	20	59	52	68	103	138	117	24	8	Males,		
37	23	53	44	71	123	133	129	47	6	Females,		
										III.—ULSTER		
144	123	236	208	243	424	553	498	194	38	Persons,	ANTRIM,	21
65	51	105	86	102	201	272	240	92	20	Males,		
79	72	131	120	141	223	281	258	102	18	Females,		
85	85	165	136	119	373	444	317	118	11	Persons,	ARMAGH,	22
38	30	75	59	78	174	216	168	56	4	Males,		
47	55	90	77	101	199	228	149	62	7	Females,		
262	291	647	664	724	853	699	260	54	2	Persons,	BELFAST CO BOROUGH	23
121	120	284	285	334	379	289	98	20		Males,		
141	171	363	379	390	474	410	162	34	2	Females,		
42	55	103	96	122	217	297	302	101	24	Persons,	CAVAN,	24
25	30	56	54	61	116	143	166	69	12	Males,		
17	25	47	42	61	101	154	136	32	12	Females,		
75	99	161	146	163	344	484	459	156	46	Persons	DONEGAL,	25
31	47	83	74	71	174	237	245	73	22	Males,		
44	52	78	72	92	170	247	214	83	24	Females,		
130	123	230	227	273	501	614	553	203	19	Persons,	DOWN,	26
66	64	97	95	120	246	270	256	93	9	Males		
64	59	133	132	153	255	344	297	110	10	Females		

Pnnted image digitised by the University of Southampton Library Digitisation Unit

IRELAND.—DEATHS at different Ages registered in

	Provinces and Counties.		Total Births.	Total Deaths.	Ages at: Under 1 year.	1	2	3	4	Under 5 years.	5–	10–
	III.—ULSTER—*continued.*											
27	Fermanagh,	Persons,	1,289	952	74	18	11	6	5	116	16	13
		Males,	688	466	41	10	5	4	2	62	10	7
		Females,	601	486	33	8	6	4	3	54	6	6
28	Londonderry Co and Co. Borough	Persons,	3,318	2,627	343	87	43	34	24	536	57	31
		Males,	1,705	1,222	189	47	22	20	10	288	34	11
		Females,	1,613	1,405	159	40	21	14	14	248	23	20
29	Monaghan,	Persons,	1,407	1,357	82	28	15	15	7	147	12	18
		Males,	725	666	50	15	8	4	3	80	5	12
		Females,	682	691	32	13	7	11	4	67	7	6
30	Tyrone,	Persons,	2,867	2,641	216	65	28	27	12	348	35	18
		Males,	1,467	1,291	121	38	12	6	6	183	17	8
		Females,	1,400	1,350	95	27	16	21	6	165	18	10
	IV.—CONNAUGHT.											
31	Galway,	Persons,	4,058	2,834	261	83	49	30	20	443	61	59
		Males,	2,107	1,410	149	42	25	8	9	233	22	25
		Females,	1,951	1,424	112	41	24	22	11	210	39	34
32	Leitrim,	Persons,	1,311	935	69	20	15	8	7	119	21	13
		Males,	690	459	36	6	6	3	4	55	7	6
		Females,	621	476	33	14	9	5	3	64	14	7
33	Mayo,	Persons,	4,534	2,658	340	73	37	26	25	501	56	41
		Males,	2,301	1,329	178	31	14	13	11	247	26	18
		Females,	2,233	1,329	162	42	23	13	14	254	30	23
34	Roscommon	Persons,	1,817	1,336	88	35	19	10	15	167	23	25
		Males,	997	696	50	20	7	7	7	91	8	13
		Females,	910	640	38	15	12	3	8	76	15	12
35	Sligo,	Persons,	1,675	1,306	117	38	24	24	19	218	24	14
		Males,	863	669	63	27	14	10	8	122	7	7
		Females,	812	637	54	11	10	16	5	96	17	7

Printed image digitised by the University of Southampton Library Digitisation Unit

the Year 1903—in the Provinces and Counties.

DEATH. 15–	20–	25–	35–	45–	55–	65–	75–	85–	95 and upwards	PROVINCES AND COUNTIES.		
										III.—ULSTER—*continued.*		
26	37	58	45	50	136	172	166	71	16	Persons,	Fermanagh,	27
9	19	26	17	39	66	88	83	31	9	Males,		
17	18	32	28	41	70	84	83	40	7	Females,		
78	105	153	150	183	343	446	370	146	29	Persons,	Londonderry Co and Co Borough	28
34	57	57	70	79	143	215	157	68	9	Males,		
44	48	96	80	104	200	231	213	78	20	Females,		
27	48	83	72	121	226	262	250	77	14	Persons,	Monaghan,	29
15	27	35	34	51	97	116	139	46	9	Males,		
12	21	48	38	70	129	146	111	31	5	Females,		
73	90	194	145	214	391	519	406	166	40	Persons,	Tyrone,	30
37	42	83	69	94	187	250	206	96	14	Males,		
36	48	106	76	120	204	269	202	70	26	Females,		
										IV—CONNAUGHT		
116	100	183	158	166	373	468	495	170	33	Persons,	Galway,	31
55	61	95	78	82	175	238	247	85	14	Males,		
61	48	88	80	84	198	230	248	85	19	Females,		
25	33	64	55	52	104	197	180	62	10	Persons,	Leitrim,	32
9	12	37	27	23	52	104	88	33	6	Males,		
16	21	27	28	29	52	93	92	29	4	Females,		
76	108	180	126	153	315	421	457	186	38	Persons,	Mayo,	33
44	57	92	50	78	156	213	232	94	23	Males,		
32	51	88	76	75	159	209	225	92	15	Females,		
27	45	84	76	74	155	263	269	95	13	Persons,	Roscommon,	34
13	28	48	41	31	78	135	147	55	8	Males,		
14	17	36	35	43	77	148	122	40	5	Females,		
40	54	99	68	85	151	201	242	95	15	Persons,	Sligo,	35
22	25	50	30	45	77	186	115	51	10	Males,		
18	29	49	38	40	74	93	127	44	5	Females,		

Printed image digitised by the University of Southampton Library Digitisation Unit

IRELAND—DEATHS at different AGES registered in the year 1903—in the SUPERINTENDENT REGISTRARS' DISTRICTS in each COUNTY.—MALES.

1.—PROVINCE OF LEINSTER.

No.	COUNTIES AND SUPERINTENDENT REGISTRARS' DISTRICTS.	MALES. Total Births.	Total Deaths.	Ages at Death. Under 1 year	1	2	3	4	Under 5 years.	5–	10–	15–	20–	25–	35–	45–	55–	65–	75–	85–	95 and upwards
	1 Carlow Co																				
1	BALTINGLASS, part of,	52	39	7	1	1	1		10			1			4		3	9	10	2	
2	CARLOW, do	293	295	23	6	2	3	3	37	10	5	8	8	21	14	31	37	66	40	15	3
3	NEW ROSS, do	29	29	2			1		3			1	2	1	2	1	5	6	4	3	1
	2. Dublin Co.																				
4	BALROTHERY,	171	181	16	3	2		1	22	5	3	8	4	13	24	14	27	29	24	8	
5	CELBRIDGE, part of,	54	39	4		2			6	1	1	2	1	5	3	1	5	2	3		
6	DUBLIN, NORTH, do	138	123	20	1	1	4		26	2	7	5	8	8	14	12	10	16	13	2	
7	DUBLIN, SOUTH, do.	762	674	108	16	7	4	2	139	21	14	24	37	75	78	68	92	60	51	13	1
8	RATHDOWN, do	452	357	67	15	3	4	9	98	16	1	12	16	25	26	39	40	50	23	10	1
	3. Dublin Co. Borough																				
9	DUBLIN, NORTH, part of,*	2,523	1,803	383	126	39	24	21	593	48	27	35	54	161	177	202	242	166	84	13	1
10	DUBLIN, SOUTH, do †	2,272	1 922	400	107	47	35	29	618	51	34	37	48	173	203	223	267	176	74	12	1
	4. Kildare Co.																				
11	ATHY, part of,	175	142	17	3	2	1	2	25	1	4	5	3	7	6	12	27	23	22	6	2
12	BALTINGLASS, do	11	15	2					2						2		4	3	3	1	
13	CELBRIDGE, do	100	115	12	1		1	2	16	2	1	3	7	8	10	9	17	20	9	2	2
14	EDENDERRY, do.	38	44	6	1				7	1		1	1	1	1	2	6	6	10	8	
15	NAAS, do.	364	263	33	7	4	2	2	48	10	2	10	7	18	18	18	39	52	36	6	
	5. Kilkenny Co.																				
16	CALLAN, part of,	78	101	9	4	1	1		15			3	2	7	5	8	16	23	16	6	
17	CARRICK-ON-SUIR, do.	28	40	5		1			6	1	2	4	1	5	4	3	2	6	7		
18	CASTLECOMER,	105	87	7	7		1		15	3	1	1	2	6	3	7	7	13	18	11	
19	KILKENNY,	246	226	30	10	3	3	5	51	8		8	6	12	20	23	21	37	23	16	1
20	NEW ROSS, part of,	32	23	3	1				4				1	3	1	2	5	4	2	1	
21	THOMASTOWN,	133	113	11	4	1	2	3	21	4	1	3	3	5	10	9	11	22	17	5	2
22	URLINGFORD, part of,	83	48	8	1		1		10				2	2	1	7	5	8	5	10	
23	WATERFORD, do	99	79	8	3				12	2	3	2	1	5	4	5	12	16	11	6	
	6. King's Co.																				
24	BIRR, part of,	207	205	23	5	2	2	1	33	4	6	9	8	15	10	11	22	41	32	10	4
25	EDENDERRY, do.	83	61	9	1				10	1	1	1	1	3	3	2	5	10	15	9	
26	MOUNTMELLICK, do	33	31	1					1		1	2	2		4	4	4	7	2	4	
27	ROSCREA, do.	43	46	3			1		4	2	1	3	1	5	4	3	4	7	7	6	
28	TULLAMORE, do	233	181	25	8	5	1	3	42	6	1	2	4	15	10	14	23	28	28	7	1
	7. Longford Co.																				
29	BALLYMAHON, part of	74	77	9	1	1			11	1	1	2	1	6	2	7	5	19	14	8	
30	GRANARD, do.	166	127	8	4	4	1	1	18		2	3	7	7	6	7	7	22	25	20	3
31	LONGFORD,	218	161	18	5	1		2	26	2	3	6	8	11	10	8	20	25	27	14	5
	8. Louth Co.																				
32	ARDEE, part of,	103	98	6	2		2		10	1	1	1	2	7	5	8	22	20	17	3	1
33	DROGHEDA, do.	241	168	26	2	3	1	2	36	3		3	8	18	10	22	26	29	15	3	
34	DUNDALK,	361	329	25	15	4	6	6	54	13	4	11	14	28	18	25	58	50	38	15	1
	9. Meath Co.																				
35	ARDEE part of.	29	24		1				1					1		3	4	9	3	2	1
36	DROGHEDA, do.	57	46	3	1				4	2	1	3	1	1	4	5	5	6	8	2	1
37	DUNSHAUGLIN,	85	67	9	2	1		1	13	1	1	2	4	6	1	2	13	15	6		
38	FRENDERRY, part of	15	16			3			3	1			1	2	1	1	3	5	2		
39	KELLS,	140	99	6					6	2	1	4	7	12	7	7	9	18	29	6	1
40	NAVAN,	144	124	12	1	3	3	1	20	3	2	4	3	6	7	8	27	16	18	5	2
41	OLDCASTLE, part of	53	51	8					8	1	1	1	4	4	1	2	8	13	5	3	
42	TRIM,	150	131	15	1			1	17		2	3	3	12	6	11	18	32	23	8	

* See note (†), pages 30 and 31 † See note (‡), pages 30 and 31

Printed image digitised by the University of Southampton Library Digitisation Unit

IRELAND.—DEATHS at different AGES registered in the year 1903—in the SUPERINTENDENT REGISTRARS' DISTRICTS in each COUNTY.—FEMALES.

1.—PROVINCE OF LEINSTER.

Counties and Superintendent Registrars' Districts	Total Births	Total Deaths	Females. Ages at Death. Under 1 year	1	2	3	4	Under 5 years	5–	10–	15–	20–	25–	35–	45–	55–	65–	75–	85–	95 and upwards
1. Carlow Co																				
No. 1 Baltinglass, part of,	41	47	1		1		1	3	3	1	3		5	2	3	4	10	11	1	1
2 Carlow, do	323	254	20	10	3	5	8	41	6	3	8	10	18	12	26	32	40	34	19	
3 New Ross, do.	30	29	.	2	1	1	.	4				1	4	3	1	3	3	6	3	1
2. Dublin Co.																				
4 Balbriggan, .	186	178	21	4	3	1	3	32	8	7	8	10	11	8	11	22	32	19	9	1
5 Celbridge, part of,	47	41	6	1	2		1	10	.		2	.	3	2	4	9	6	1	3	1
6 Dublin, North, do	137	79	16	2		1	1	20	7	2	6	6	4	3	5	11	7	5	2	1
7 Dublin, South, do.	674	730	92	15	3	12	2	124	11	16	38	41	72	68	69	94	97	60	29	2
8 Rathdown, do.	447	405	60	13	9	5	1	88	8	12	11	7	29	30	27	60	69	45	16	3
3 Dublin Co. Borough																				
9 Dublin, North part of *	2,373	1,876	543	99	49	31	29	551	50	38	34	69	164	172	188	246	225	104	31	4
10 Dublin, South do †	2,075	1,796	293	102	37	29	29	480	71	51	44	52	134	153	197	278	197	103	32	4
4 Kildare Co.																				
11 Athy, part of,	166	143	5	3	2	3	1	14	1	4	3	7	11	7	5	22	38	19	8	4
12 Baltinglass, do	23	12	1	1	.	.		2	.		1	1	1			1	4	1	1	
13 Celbridge, do	81	79	6	1	.	2		9	8	2	4	4	2	3	9	10	16	9	7	1
14 Edenderry, do.	50	41	2	1				3		1	2	1	4	1	1	3	10	11	6	6
15 Naas, do.	370	255	34	5	6	4	3	53	8	6	5	5	22	21	28	26	41	23	18	.
5. Kilkenny Co.																				
16 Callan, part of,	87	81	8	.	.			8		1	2	2	5	7	1	7	26	16	6	.
17 Carrick-on Suir, do.	38	37	3		.	.		3	1		1	1	4	3	6	5	10	2	4	
18 Castlecomer, . .	125	71	6	3	.		1	10	1	1	1	1	6	3	6	11	10	12	5	1
19 Kilkenny, . . .	235	235	24	7	7	3	2	43	3	3	7	11	15	11	26	37	49	26	4	1
20 New Ross, part of,	19	28	2	1	.	.	.	3		2	1	6	2	1	3	4	1	5	6	
21 Thomastown, . .	115	109	10	2	2		2	16	5	3	8	4	4	5	7	14	17	21	6	.
22 Urlingford, part of,	52	54	4	4	1	2	.	11		3	3	3	1	2	1	8	10	8	6	2
23 Waterford, do	90	71	2	.	1			10	1	4	3	3	6	5	8	11	11	9		.
6. King's Co.																				
24 Birr, part of,	228	181	11	1	.	.	1	13	7	3	11	7	16	7	17	26	30	34	9	1
25 Edenderry, do	64	69	7	.	1	.		8	1			4	5	2	7	13	16	8	5	.
26 Mountmellick, do.	29	15	1	.	.	..	.	1	.	.	1	2		1	1		3	5	1	
27 Roscrea, do	45	43	5	1	.	.	.	6	3	.	2	1	2	2		8	7	15	1	2
28 Tullamore, do	301	183	21	8	4	1	.	35	2	4	5	5	10	15	14	25	21	30	13	4
7. Longford Co.																				
29 Ballymahon, part of	79	33	6	2	1	1	1	11	2	1	4	6	2	6	4	12	13	20	9	8
30 Granard, do.	146	111	12	2	.	3	1	17	1	1	3	3	6	6	1	16	30	21	6	1
31 Longford, . . .	198	161	9	4	.			13	4	3	10	6	11	9	12	20	31	28	11	6
8. Louth Co.																				
33 Ardee, part of,	101	110	8	6	1	8	.	13	.	1	2	2	6	4	6	13	33	20	10	
33 Drogheda, do	197	170	14	4	3	6	5	32	3	3	6	6	15	14	15	20	36	15	5	
34 Dundalk, . . .	359	335	29	12	9	6	5	61	12	13	13	12	26	23	29	34	49	30	12	2
9. Meath Co.																				
35 Ardee, part of,	31	15	2					2				2		3	1	3	2	1	.	1
36 Drogheda, do.	55	65	4	1				5	2	3	2	3	3	4	8	13	11	6	4	1
37 Dunshaughlin, .	79	69	6	6	1		1	9	2	1	2	1	3	2	5	11	16	8	8	
38 Edenderry, part of, .	17	19			.	.	.	.		1	2		1	1		3	6	6	3	
39 Kells, ...	131	120	8	3	3	1	2	17	3	1	5	5	5	11	9	21	22	16	4	1
40 Navan, ...	146	114	10	2	2	.		14	2	3	5	4	7	8	7	23	17	17	7	
41 Oldcastle, part of,	58	45	4	3	2			9			3	2	3	2		6	10	5	2	1
42 Trim, . . .	138	114	2	6	1	1	.	9	2	1	4	4	2	6	10	19	28	20	8	1

* See note (†), pages 30 and 31 † See note (‡), pages 30 and 31

Pnnted image digitised by the University of Southampton Library Digitisation Unit

IRELAND—DEATHS at different Ages registered in the year 1903—in the SUPERINTENDENT REGISTRARS' DISTRICTS in each COUNTY.—MALES—*continued*.

I.—PROVINCE OF LEINSTER.—*continued*

No.	Counties and Superintendent Registrars' Districts	Total Births	Total Deaths	Males. Ages at Death. Under 1 year.	1	2	3	4	Under 5 years.	5–	10–	15–	20–	25–	35–	45–	55–	65–	75–	85 and upwards.
	10, Queen's Co																			
43	Abbeyleix,	148	142	8	2	1	1	–	19	4	3	1	2	6	5	11	23	31	18	12
44	Athy, part of,	52	33	1	1	.	.	.	2	1	.	–	1	.	.	2	7	7	2	3
45	Carlow, do	52	26	5		.	.	.	5	.	1	.	1	5	1	.	3	4	6	–
46	Mountmellick, do	233	233	22	6	1	1	2	32	1	4	6	6	13	18	14	38	49	36	11
47	Roscrea, do	35	25	1	–	–	1	.	2	.	.	1	1			1	1	8	8	3
	11. Westmeath Co																			
48	Athlone, part of,	207	124	20	5				25	6	2	7	7	8	11	6	11	14	22	5
49	Ballymahon, do	28	32	2	.	.	.	–	2	–	.	1	.	.	1	2	5	7	8	5
50	Delvin,	77	65	2		.	.		6	1	4	2	3	5	1	6	11	13	10	3
51	Granard, part of,	31	27	4	–	.		.	4	.	.	1	.	.		1	4	4	10	1
52	Mullingar,	233	278	23	8	.	5	2	36	7	3	8	5	21	24	23	29	56	38	24
53	Tullamore, part of,	28	27	5		1	.		6	.				2		6	5	8	3	1
	12 Wexford Co																			
54	Enniscorthy,	332	275	37	6	3	6	3	51	5	.	6	16	18	15	26	45	45	31	15
55	Gorey,	162	179	18	4	8	2		27	1	3	5	4	10	11	11	24	33	34	17
56	New Ross, part of,	273	217	24	5	4		4	37	2	6	4	10	18	14	16	36	37	22	13
57	Wexford,	372	291	33	7	4	3	1	47	12	6	10	11	16	23	30	30	41	49	23
	13 Wicklow Co.																			
58	Baltinglass, part of,	86	90	7	3	3	–		13	1	1	2		5	5	7	10	24	17	5
59	Naas, do	23	36	1				.	1		1			3	5	5	4	7	5	5
60	Rathdown, do	114	79	14	2		–	1	17	1	3	4	1	10	5	10	11	8	7	1
61	Rathdrum,	350	249	28	7	3	3	5	46	6	3	7	7	12	17	16	30	43	32	20
62	Shillelagh,	98	65	6	6	1		.	6	.	1	1	3	4	4	5	2	12	12	4

II.—PROVINCE OF MUNSTER.

No.	Counties and Superintendent Registrars' Districts	Total Births	Total Deaths	Under 1 year.	1	2	3	4	Under 5 years.	5–	10–	15–	20–	25–	35–	45–	55–	65–	75–	85 and upwards.
	14. Clare Co.																			
63	Ballyvaughan,	44	25	1		.			3	6		1	1		1	.	5	3	6	3
64	Corofin,	35	31	1	.	1	.	.	2	1		–		3		3	6	6	12	
65	Ennis,	209	162	14	6	3	1	4	28		7	5	6	18	3	12	16	22	29	11
66	Ennistimon,	197	103	12		3	4		19	6	3	3	4	11	6	3	10	17	16	7
67	Killaloe,	95	47	5	2			.	7	1		5			3	4	3	7	10	6
68	Kilrush,	292	209	24	8	6	1	2	41	6	4	6	5	11	8	15	12	36	43	17
69	Limerick, part of	62	36	1		–	.	–	1	–	2	3	1	1	3		7	7	7	4
70	Scariff,	99	78	9		1			10	3	1	1	.	10	3	3	7	18	20	5
71	Tulla,	83	64	6	.		.	–	6	3	1	8	5	4	1	5	5	11	14	6
	15. Cork Co. and Co. Borough																			
72	Bandon,	154	134	15	2	.	6	1	20	–	5	2	6	10	7	5	21	23	24	10
73	Bantry	152	94	10	5	1	3	2	21	2		1	4	10	3	6	9	17	15	6
74	Castletown,	152	74	12	1	1		1	15	1		6	3	10	5	6	2	16	12	2
75	Clonakilty,	191	163	31	4	2	1	1	29	3	4	8	4	10	6	17	16	22	35	9
76	Cork,	1,693	1,262	198	59	23	8	14	303	38	25	51	57	151	121	122	175	140	67	30
77	Dunmanway,	169	84	6	1	2	1	1	11	.	1	2	2	6	1	9	6	17	18	6
78	Fermoy,	264	205	31	7	2	1	1	42	4	4	7	11	11	13	17	30	26	24	16
79	Kanturk,	238	170	25	8	3	1	2	39	1	2	3	5	13	17	5	17	33	24	6
80	Kilmallock, part of	47	34	5	2	1	1	1	10	2	2		2	3	–	1	3	3	6	6
81	Kinsale,	176	134	18	8	1	1	1	24	4	2	6	2	12	7	8	11	26	25	8
82	Macroom,	258	158	27	9	8	1		39	1	3	5	5	15		3	16	25	29	13
83	Mallow,	276	176	23	4	1	2	1	31	5	2	4	7	10	12	13	19	31	31	7
84	Midleton,	176	164	18	6		3		27	1	5	6	7	9	5	12	25	30	22	6
85	Millstreet,	122	78	8	1	1	–		10	2	1		2	4	5	8	10	17	21	3
86	Mitchelstown, part of,	90	63	6	1	3	.	.	13	2	6	3	4	3	1	5	1	10	10	8
87	Skibbereen,	280	186	29	8	1	1	3	42	3	8	5	7	14	8	18	18	20	27	15
88	Skull,	107	54	8	2	..	–	1	16	1	.	1	5	3	1	2	3	12	7	6
89	Tourneal, part of,	90	75	8		.	.	.	8	1	3	5	5	7	6	6	8	15	11	2

Printed image digitised by the University of Southampton Library Digitisation Unit

IRELAND.—DEATHS at different AGES registered in the year 1903—in the SUPERINTENDENT REGISTRARS' DISTRICTS in each COUNTY.—FEMALES—*continued.*

I.—PROVINCE OF LEINSTER.—*continued.*

Counties and Superintendent Registrars' Districts.	Total Births	Total Deaths	Females. Ages at Death: Under 1 year	1	2	3	4	Under 5 years	5–	10–	15–	20–	25–	35–	45–	55–	65–	75–	85–	95 and upwards
10 Queen's Co.																				
No. 43 Abbeyleix,	166	162	18	1	1	.	1	21	5	2	1	4	10	5	9	13	34	47	3	2
44 Athy, part of,	50	37	3	1	.	.		4		1	1		3	2	4	4	9	7	2	.
45 Carlow, do.	39	19	4	.	.	.	1	5	.	2	.	1	2	.	1		4	4		.
46 Mountmellick, do.	265	216	20	1	6	1	1	29	.	3	8	7	25	7	21	26	34	35	18	3
47 Roscrea,	39	25	1	1	.	.	.	2	.	1		1	4	3	1	4	5	2	2	.
11 Westmeath Co.																				
48 Athlone, part of,	162	111	12	1	2	2	1	18	4	.	4	2	7	9	7	12	22	17	8	1
49 Ballymahon, do.	35	18	.	.	.	.	.	.	.	.	2	.	1	1	1	1	7	3	2	.
50 Delvin,	73	52	3	2	.	.	.	5	.	2	3	.	3	3	4	5	11	13	2	1
51 Granard, part of,	45	34	3	.	.	.	.	3		1	.	.	1	4	2	7	5	7	2	3
52 Mullingar,	249	235	25	3	3	1	1	38	5	7	8	8	33	9	22	29	45	40	9	4
53 Tullamore, part of,	21	17	1	.		1		2	1		1	1		1	2	5	2	2		
12. Wexford Co.																				
54 Enniscorthy,	292	290	21	8	1	1	1	33	8	11	8	10	15	21	26	48	53	41	14	1
55 Gorey,	164	139	12	3	1	1	1	15	3	3	11	3	7	11	7	21	32	24	3	.
56 New Ross, part of	228	225	22	10	4	3	3	41	3	7	8	10	21	5	17	30	35	36	3	2
57 Wexford,	391	294	32	9	3	1	2	47	11	14	13	8	16	13	22	51	48	23	25	3
13 Wicklow Co.																				
58 Baltinglass, part of,	89	84	3	3	1	1	.	11	3	1	1	1	7		5	13	18	10	11	1
59 Nile, do.	24	16	.	.	.	.	.		3				2	.	1	6	3	2	1	.
60 Rathdrum, Sp.	107	96	8	2	1	.	3	14	2	3	1	2	4	13	11	14	20	10	2	.
61 Rathdrum,	307	211	16	8	3	3	2	31	3	4	6	6	18	13	17	27	45	19	8	1
62 Shillelagh,	83	60	4	2	1	.	.	7	1	1	3	1	4	3	7	10	13	12	7	1

II.—PROVINCE OF MUNSTER.

Counties and Superintendent Registrars' Districts.	Total Births	Total Deaths	Under 1 year	1	2	3	4	Under 5 years	5–	10–	15–	20–	25–	35–	45–	55–	65–	75–	85–	95 and upwards
14 Clare Co.																				
63 Ballyvaughan,	34	25	2		2	.	1	5		2	1		1	4		3	.	4	2	2
64 Corofin,	35	34	1	2	2	1		6		.		1	1	1	4	3	3	3	3	1
65 Ennis,	197	168	18	3	4	.	1	26	7	3	5	5	14	11	10	11	28	29	17	1
66 Ennistimon,	181	167	9		1			10	3	2	4	11	2	7	7	6	14	22	18	2
67 Killaloe,	106	62	9					9	.	1	6	6	6	2	2	3	8	16	2	1
68 Kilrush,	298	193	18	8	8	4	1	35	4	2	11	4	15	10	10	17	23	43	18	3
69 Limerick, part of	70	45	6					6	2	1	2	1	1	2	4	5	13	4	4	
70 Scariff,	90	76	9	1	1	2		13	2	1	2	3	6	5	5	10	8	20	4	.
71 Tulla,	83	57	6	1	3		1	10	3	1	1	1	6	1	1	4	6	15	7	1
15 Cork Co. and Co Borough																				
72 Bandon,	155	127	13	1	2	.	1	17	3	1	5	4	7	8	13	13	16	30	9	1
73 Bantry,	144	91	10	1	3	3		16	2	1	3	2	8	3	3	7	17	21	6	2
74 Castletown,	135	61	8	1	1		1	12	2	3	2	1	3	1	2	7	7	15	6	1
75 Clonakilty,	196	138	4	2		3		8	3	4	6	4	13	6	9	9	26	37	12	1
76 Cork,	1,849	1,329	191	53	24	15	20	303	46	41	42	50	108	122	136	211	155	84	26	5
77 Dunmanway,	138	94	3	4		4	1	12	3	2	3	2	5	8	6	6	15	20	8	4
78 Fermoy,	223	163	17	5	2	3	1	28	4	6	7	6	9	4	14	19	27	33	4	2
79 Kanturk,	267	164	17	5	3	1	3	29	4	8	7	5	11	8	11	15	25	33	13	.
80 Kilmallock, part of,	46	40	6	3	2		1	12		1	1	1	3	3	3	4	6	3	3	
81 Kinsale,	156	123	18	1	.	.	3	21	4	5	7	4	11	8	8	14	23	16		2
82 Macroom,	237	132	13	1	3		1	17	6	5	8	6	10	5	6	13	27	30	13	3
83 Mallow,	228	181	19	4	1	2	1	27	5	4	4	2	14	10	18	29	40	24	10	
84 Middleton,	236	147	13	5	1	1	1	21	4	6	8	3	6	6	17	22	26	19	8	3
85 Millstreet,	119	74	6	3	3		1	11	1		3	6	2	4	8	3	13	9	9	1
86 Mitchelstown, part of,	90	57	10	3		3		14	.		4	1	5	2	3	7	7	10	4	.
87 Skibbereen,	282	174	25	4	3	3		34	8	3	8	8	14	10	9	13	23	33	13	3
88 Skull,	86	50	3	1			1	5			1	3	5	2	3	3	7	11	10	1
89 Youghal, part of,	93	99	11		1		3	15	1	3	1	4	7	6	6	17	19	14	4	3

Pnnted image digitised by the University of Southampton Library Digitisation Unit

IRELAND.—DEATHS at different AGES registered in the year 1903—in the SUPERINTENDENT REGISTRARS' DISTRICTS in each COUNTY—MALES—*continued.*

II.—PROVINCE OF MUNSTER.—*Continued.*

No.	COUNTIES AND SUPERINTENDENT REGISTRARS' DISTRICTS	MALES																			
		TOTAL BIRTHS	TOTAL DEATHS	AGES AT DEATH																	
				Under 1 year.	1	2	3	4	Under 5 years.	5–	10–	15–	20–	25–	35–	45–	55–	65–	75–	85–	95 and upwards.
	16 Kerry Co.																				
90	CAHERSIVEEN, . . .	231	130	15	7	2	.	2	26	3	3	4	10	9	8	11	9	16	23	7	1
91	DINGLE, . . .	281	115	27	5	1	2	1	36	1	2	2	3	11	4	10	9	13	20	4	1
92	KENMARE, . . .	136	78	12	1	1			14	2	.	2	5	11	2	4	8	14	12	3	1
93	KILLARNEY, . . .	433	336	44	3	4	4	3	58	1	.	12	17	30	25	21	46	49	54	19	4
94	LISTOWEL, part of, .	389	250	46	10	2	2	2	62	7	5	9	14	14	13	20	26	30	33	13	4
95	TRALEE, . . .	487	250	36	10	4	4	1	55	3	5	7	13	13	12	13	23	37	39	16	3
	17 Limerick Co and Co Borough.																				
96	CROOM, . . .	96	97	15	3	1	3	.	22	2		3	6	4	4	4	12	17	15	6	2
97	KILMALLOCK, part of,	226	193	36	8	2	3	4	54	2	5	7	6	13	7	7	26	22	27	17	–
98	LIMERICK, do	772	550	103	25	11	11	7	157	17	12	14	15	43	41	45	71	64	44	25	2
99	LISTOWEL, do	42	40	3	2	1	1	1	14	1	1	1	1	2	2	2	1	3	8	1	3
100	MITCHELSTOWN, do	51	32	2	2	1	1	–	6			1	2	2	1	2	2	5	6	6	
101	NEWCASTLE,	269	171	26	4		1	.	31	3	2	4	7	22	14	16	15	25	27	13	1
102	RATHKEALE,	142	111	15	1		.	.	16	3	1	4	4	6	6	12	16	14	17	8	4
103	TIPPERARY, part of	76	51	14	4	1	1	.	20	1	3	1	1	3	4		8	3	13	3	–
	18 Tipperary Co N R																				
104	BIRR, part of,	22	13	2	.	–			2	.	.	1		1	1	1		4	1	2	
105	BORRISOKANE,	77	72	4	1			1	6	3	2	3	3	2	4	5	6	18	12	8	2
106	NENAGH,	230	179	25	8	1	1		33	2	2	4	6	13	12	8	19	35	29	15	
107	ROSCREA, part of,	57	78	5	2	1			8	1	2	1	4	8	1	3	18	15	12	8	
108	THURLES,	246	183	31	10	2	2		45	8	2	4	10	17	12	7	20	21	24	11	2
	19. Tipperary Co S R																				
109	CALLAN, part of, .	73	45	5	1		1	3	10	1		1	2	2	3	2	7	3	6	3	
110	CARRICK-ON-SUIR, do	114	106	17	4	4	2	2	29	5		3	3	9	7	5	9	17	13	5	2
111	CASHEL,	192	188	21	6	3	3	2	35	4	3	5	12	8	11	11	20	28	41	11	
112	CLOGHEEN	172	127	20	1	2	2	1	26	5	–	2	7	9	8	11	23	14	15	8	1
113	CLONMEL, part of,	155	161	17	2	4	1	2	26	4	3	1	9	21	14	12	13	32	25	5	
114	TIPPERARY, do	267	219	28	8	7	4		47	5	2	3	10	11	11	14	26	48	27	14	1
115	URLINGFORD do	25	61	2	1	1	2	.	8	.		2	3	2		1	2	8	5	3	1
	20 Waterford Co. and Co Borough																				
116	CARRICK-ON-SUIR, part of,	46	33	4	1				5	1		3	1	2	1	2	2	9	1	6	
117	CLONMEL, do	37	24	3				.	3		1	.	.	4	1	1	5	1	8		
118	DUNGARVAN,	179	140	12	5	5	1	2	25	3	4	5	2	16	11	15	11	23	21	3	1
119	KILMACTHOMAS,	79	70	10				.	10	–	1	4	2	6	2	5	10	13	11	4	2
120	LISMORE,	124	133	10	4	1	3	1	18	5	2	2	1	5	5	13	20	26	23	4	3
121	WATERFORD, part of,	474	353	47	20	10	9	1	87	7	3	14	13	25	30	31	46	59	38	4	1
122	YOUGHAL, do	36	40	2		1		–	3	1		3	1	1	2	1	3	7	15	3	1

Printed image digitised by the University of Southampton Library Digitisation Unit

IRELAND.—DEATHS at different AGES registered in the year 1903—in the SUPERINTENDENT REGISTRARS' DISTRICTS in each COUNTY.—FEMALES—*continued.*

II.—PROVINCE OF MUNSTER.—*continued.*

No.	Counties and Superintendent Registrars' Districts	Total Births.	Total Deaths.	Females — Ages at Death: Under 1 year	1	2	3	4	Under 5 years	5–	10–	15–	20–	25–	35–	45–	55–	65–	75–	85–	95 and upward
	16. Kerry Co.																				
90	Caherciveen,	241	118	9	5	.	1	4	19	3	2	9	5	12	11	5	8	14	25	8	1
91	Dingle,	291	121	17	4	1	2	1	25	8	5	6	6	6	3	6	19	8	18	10	2
92	Kenmare,	151	79	6	1	1	3	.	11	1	1	2	6	9	4	8	4	9	14	9	1
93	Killarney,	415	268	32	11	5	3	2	53	10	10	11	8	29	16	11	31	40	28	16	2
94	Listowel, part of,	352	258	32	8	6	4	1	51	5	5	14	4	16	10	14	32	34	36	32	5
95	Tralee,	503	236	23	13	10	2	1	49	7	10	6	7	8	15	16	19	44	36	17	2
	17. Limerick Co. and Co. Borough																				
96	Croom,	87	83	10	1	1	.	1	13	1	2	5	5	5	4	3	12	15	15	2	1
97	Kilmallock, part of,	238	178	24	10	5	.	2	41	4	3	6	3	15	3	8	23	30	27	13	2
98	Limerick, do.	703	595	86	25	8	8	4	133	8	16	19	27	41	40	52	89	84	70	14	2
99	Listowel, do.	44	31	8	1	1	.	.	10	1			1	6	4	1	.	3	5	.	.
100	Mitchelstown, do.	45	30	1	2	1	.	.	4	3	.	1	1	1	2	.	5	4	5	4	.
101	Newcastle,	260	182	18	2	1	.	.	21	3	2	9	10	14	10	14	19	34	30	12	4
102	Rathkeale,	155	104	13	.	2	2	.	17	1	3	2	5	4	3	4	14	20	22	7	2
103	Tipperary, part of,	63	55	5	2	.	1	1	9	1	2	3	2	2	5	2	4	10	14	5	.
	18. Tipperary Co. N R																				
104	Birr, part of,	13	11	1	.	.	.	.	1	.	.	.	1	1	.	.	1	2	4	1	.
105	Borrisokane,	69	62	4	3	.	1	.	8	2	2	.	.	2	2	.	10	12	15	8	1
106	Nenagh,	251	176	22	1	3	1	1	28	3	4	8	5	10	5	10	24	34	36	10	2
107	Roscrea, part of,	76	72	8	.	.	.	1	9	2	2	4	1	3	2	4	7	15	15	8	..
108	Thurles,	232	215	31	6	2	5	3	47	5	3	5	7	14	12	5	21	35	36	21	4
	19. Tipperary Co. S.R.																				
109	Callan, part of,	57	44	8	1	1	2	.	12	4	.	1	.	4	4	2	2	5	5	4	1
110	Carrick-on-Suir, do	85	115	18	5	4	4	1	32	3	3	.	3	7	5	8	18	20	19	8	
111	Cashel,	177	178	20	5	3	2	2	32	8	4	7	4	10	1	13	27	39	21	11	1
112	Clogheen,	175	138	12	6	2	1	1	22	3	3	2	2	11	6	5	21	23	29	7	4
113	Clonmel, part of,	183	154	15	4		1	.	20	4	.	4	6	9	13	15	41	25	15	2	—
114	Tipperary, do.	245	201	22	5	5	4	3	39	3	3	12	5	15	13	13	28	32	28	7	3
115	Urlingford, do	38	18	2	2	.	.	1	5	1		.		2		1	3	1	3	2	—
	20. Waterford Co. and Co. Borough																				
116	Carrick-on-Suir, part of,	62	34	5			—	.	5	1	2		3	2		4	5	6	6	.	—
117	Clonmel, do	27	26	4	1	2			7		1	1	—	2	1	1	3	5	4	1	—
118	Dungarvan,	143	175	23	8	4	2	.	37	3	2	10	4	11	4	14	22	24	33	11	—
119	Kilmacthomas,	70	72	6	1	1		.	8	3	2	3	2	2	2	4	5	16	17	6	8
120	Lismore,	124	139	8	6	2	2	1	18	4	2	3	4	9	7	8	20	20	25	14	4
121	Waterford, part of,	422	382	43	16	5	6	6	75	12	13	19	10	23	28	39	60	57	35	11	—
122	Youghal, do	37	36	1			1		2			1	—	4	2	1	8	5	9	4	—

Printed image digitised by the University of Southampton Library Digitisation Unit

IRELAND.—DEATHS at different AGES registered in the year 1903—in the SUPERINTENDENT REGISTRARS' DISTRICTS in each COUNTY—MALES

III.—PROVINCE OF ULSTER.

No.	COUNTIES AND SUPERINTENDENT REGISTRARS' DISTRICTS.	TOTAL BIRTHS.	TOTAL DEATHS.	MALES — AGES AT DEATH: Under 1 year.	1	2	3	4	Under 5 years.	5–	10–	15–	20–	25–	35–	45–	55–	65–	75–	85–	95 and upwards
	21 Antrim Co.																				
123	ANTRIM,	374	265	40	12	9	3	3	67	7	7	8	6	19	17	22	30	35	33	13	1
124	BALLYCASTLE,	138	92	13				1	14	1	2		2	3	6	6	11	13	24	9	1
125	BALLYMENA,	639	447	47	15	6	1		69	7	9	21	16	27	21	24	49	99	66	30	9
126	BALLYMONEY,	313	239	28	8	2	3	1	42	3	4	11	10	13	5	11	33	43	44	15	3
127	BELFAST, part of,	130	58	4	5	1	1	1	12	3	1	3	2	4	4	8	8	10	7	1	.
128	LARNE,	416	240	29	8	1	1	5	44	6	5	9	7	16	15	15	32	34	44	11	2
129	LISBURN, part of,	342	257	45	7	1	4	2	59	2	7	12	7	19	13	21	34	30	17	3	2
130	LURGAN, do	34	33	1		1			2	.		1	1	4	2		4	8	5	4	2
	22. Armagh Co.																				
131	ARMAGH,	499	452	53	11	7	5	3	79	4	11	10	15	26	25	32	63	83	78	23	3
132	BANBRIDGE, part of,	59	54	5	1	3		.	9			2	–	3	3	2	9	12	9	5	.
133	CASTLEDAWNEY do	119	90	13	7	2	2	1	25	–	3	6		3	3	3	14	16	12	5	
134	LURGAN, do.	520	370	60	16	12	3	2	93	15	8	15	9	27	16	27	50	63	37	11	
135	NEWRY, do.	256	220	24	4	5	2	.	35	2	4	5	6	16	12	14	36	43	32	12	1
	23 Belfast Co. Borough.																				
136	BELFAST, part of.	5,903	3,409	845	231	120	50	52	1,238	115	66	121	120	284	285	334	379	289	98	20	–
	24 Cavan Co.																				
137	BAILIEBOROUGH,	162	138	11	3			1	15	5	2	4	7	6	13	11	17	19	29	8	3
138	BANNLOY part of	89	61	4			1		5	1	1	–	3	.	4	7	11	10	14	4	1
139	CAVAN,	355	339	24	8	5	2	1	40	3	2	14	11	28	23	20	44	57	56	29	6
140	COOTEHILL, part of,	145	165	10	1	3		.	14	2	8	3	5	10	6	14	22	33	38	15	1
141	ENNISKILLEN, do.	61	41	1	1	1	1	.	4	1	2	2	2	1	5	1	7	10	3	3	
142	GEANARO, do	33	33	2		.			2				2	6		1	5	5	8	3	
143	OLDCASTLE, do	80	77	3	2	2	3	1	11	1	1	3		5	4	7	10	9	18	7	1
	25 Donegal Co.																				
144	BALLYSHANNON, part of,	102	98	11	2	1	1	.	15	1	–		3	6	9	8	10	26	16	1	.
145	DONEGAL,	206	138	9	2	.	2		13	5	3	5	4	6	7	6	24	20	30	12	3
146	DUNFANAGHY,	209	102	18	4	1	2	1	26	4	2		6	7	4	2	8	18	21	7	3
147	GLENTIES,	358	198	21	6	3		1	31	7	3	8	6	9	12	11	18	35	40	11	6
148	INISHOWEN,	361	248	35	7	2	3	2	49	7	2	6	9	14	11	13	31	47	44	14	1
149	LETTERKENNY,	131	131	14	–	2		.	16	1	1	2	3	15	14	8	20	24	19	6	2
150	LONDONDERRY, part of,	99	46	4	1	1	.		6	1	1	1	–	4	2	5	8	8	5	4	1
151	MILFORD,	209	126	9	1	.	–		10	1	1	2	7	6	8	7	23	27	25	5	4
152	STRABANE, part of,	119	87	9	1	2			12	1		3	4	10	3	6	13	15	15	5	
153	STRANOLAR	116	117	6	2	2	2		12	4		4	5	3	4	5	19	22	30	8	1
	26. Down Co																				
154	BANBRIDGE, part of	433	352	49	12	5		4	70	6	6	15	14	20	21	22	47	60	50	20	2
155	BELFAST, do	87	45	8		2		–	7		1	2	2	5	5	4	11	5	3		
156	DOWNPATRICK	422	335	37	8	5	2	2	54	3	2	10	10	27	18	27	53	56	54	11	4
157	KILKEEL,	233	148	21	8	1	2	–	32	4	1	4	6	3	3	9	25	21	33	7	1
158	LISBURN, part of,	222	155	24	1	3	1	.	20	2	8	8	4	3	13	9	20	24	24	9	1
159	LURGAN, do	135	101	15	4	2			21	3	5	4	6	3	5	5	14	17	15	3	
160	NEWRY, do	371	285	53	14	5	4	8	82	11	3	9	13	15	15	18	26	36	40	16	1
161	NEWTOWNARDS,	574	362	58	19	7	8	6	96	6	11	14	9	15	18	26	50	52	37	27	..

Printed image digitised by the University of Southampton Library Digitisation Unit

IRELAND.—DEATHS at different AGES registered in the year 1903—in the SUPERINTENDENT REGISTRARS' DISTRICTS in each COUNTY.—FEMALES—*continued.*

III.—PROVINCE OF ULSTER.

No.	COUNTIES AND SUPERINTENDENT REGISTRARS' DISTRICTS.	TOTAL BIRTHS.	TOTAL DEATHS.	FEMALES — AGES AT DEATH: Under 1 year	1	2	3	4	Under 5 years.	5–	10–	15–	20–	25–	35–	45–	55–	65–	75–	85–	95 and upwards.
	21. Antrim Co.																				
123	ANTRIM,	374	299	34	4	2	2	5	47	6	3	10	8	22	28	29	42	44	44	14	3
124	BALLYCASTLE,	127	96	8	2	1			11	.	.	2	1	5	3	6	8	19	25	11	5
125	BALLYMENA,	599	447	54	9	7	2	1	73	10	8	24	21	35	24	27	42	77	69	31	6
126	BALLYMONEY,	327	256	26	9	4			39	4	2	9	7	17	13	28	26	44	47	20	.
127	BELFAST, part of,	114	77	7	.	.	.	2	6	3	6	1	4	14	3	8	13	5	10	1	.
128	LARNE,	414	282	19	8	4	5	4	40	5	12	15	19	18	23	23	34	44	36	13	.
129	LISBURN, part of,	298	266	23	4	8	2	3	35	7	5	16	12	19	25	16	51	40	22	11	4
130	LURGAN, do.	25	36	2	1				3	3	3	2	.	1	1	1	7	8	5	1	1
	22. Armagh Co.																				
131	ARMAGH,	470	456	35	10	3	2	2	52	9	10	13	19	28	25	34	77	87	77	20	5
132	BANBRIDGE, part of,	80	42	3	.		.	1	4			4	2	1	2	4	7	8	4	6	.
133	CASTLEDALYNEY, do.	104	92	11	4	3	2	1	21	4	1	2	1	7	4	4	9	24	15	5	1
134	LURGAN, do.	506	437	57	25	11	9	4	106	16	6	18	19	33	25	34	69	63	29	16	
135	NEWRY, do.	253	251	11	4	4	3	4	26	7	4	10	14	21	27	25	37	46	24	15	1
	23. Belfast Co. Borough.																				
136	BELFAST, part of,	5,644	3,805	691	242	103	47	48	1,131	124	87	141	171	363	376	390	474	410	162	34	2
	24. Cavan Co.																				
137	BALLINAMORE,	142	121	12	5	1	2		20	1	.	1	4	11	3	8	20	30	16	5	2
138	BAWNBOY, part of,	67	48	3	1	.			4	1	1	2	1	3	2	8	1	14	10	1	.
139	CAVAN,	318	303	18	8	4	4	4	38	9	5	8	10	18	24	26	43	54	57	13	4
140	COOTEHILL, part of,	139	137	4	.				4	.	4	2	7	7	9	18	24	35	26	5	1
141	ENNISKILLEN, do.	55	33		1	1			2	2		2	2	1	1	2	4	6	7	3	1
142	GRANARD, do.	41	29	6			1		7		1	.	.	4	1	2	2	3	7	1	1
143	OLDCASTLE, do.	104	64	4	2	.			6	3		2	1	3	3	7	7	12	13	4	3
	25. Donegal Co.																				
144	BALLYSHANNON, part of,	101	102	5	6	1			12	1	1	4	4	4	2	7	14	28	19	4	2
145	DONEGAL,	194	163	8	1	2	3		14	2	7	.	7	6	13	9	27	34	35	15	4
146	DUNFANAGHY,	174	108	16	1	3	1	2	23	.	1	1	3	10	8	5	8	18	24	6	1
147	GLENTIES,	377	212	18	5	2	2	3	30	3	1	5	12	15	13	11	24	41	42	14	1
148	INISHOWEN,	360	218	26	9	4	2		41	5	5	10	9	12	10	14	24	38	35	10	5
149	LETTERKENNY,	129	116	18		1	.	.	19		3	4	5	8	7	12	23	20	12	3	2
150	LONDONDERRY, part of,	96	55	9	4	1			14			2	2	7	1	3	8	7	7	3	1
151	MILFORD,	180	135	6	3	3		2	14	2	1	4	3	9	8	11	18	23	28	12	4
152	STRABANE, part of,	115	81	6	.	1	2		6	1	2	8	3	5	7	10	13	14	5	4	
153	STRANORLAR,	149	124	15	4	2	1	1	23	4	2	8	4	2	5	10	11	24	17	12	4
	26. Down Co.																				
154	BANBRIDGE, part of,	380	347	19	6	3	6	6	40	10	8	15	10	22	25	26	53	60	59	18	1
155	BELFAST, do.	85	86	5	1	1		2	9	3	4	1	1	3	2	3	4	5	9	2	
156	DOWNPATRICK,	400	412	31	15	5	5	1	57	6	7	13	7	23	29	33	64	80	68	21	
157	KILKEEL,	207	139	23	5	1	3	3	34	2	2	6	6	9	11	9	14	19	33	12	2
158	LISBURN, part of,	211	195	11	6	6	5		28	6	6	6	11	14	8	13	25	34	25	17	2
159	LURGAN, do.	125	88	8	4			.	12	2	6	3	2	5	7	6	12	23	5	4	1
160	NEWRY, do.	360	291	35	13	4	4	3	59	9	9	5	7	20	18	22	37	44	39	19	3
161	NEWTOWNARDS,	514	438	49	9	6	9	6	79	10	11	16	15	37	32	36	46	79	59	17	1

Pnnted image digitised by the University of Southampton Library Digitisation Unit

IRELAND.—DEATHS at different Ages registered in the year 1903—in the SUPERINTENDENT REGISTRARS' DISTRICTS in each COUNTY.—MALES—*continued.*

III.—PROVINCE OF ULSTER—*continued.*

COUNTIES AND SUPERINTENDENT REGISTRARS' DISTRICTS		MALES																				
		TOTAL BIRTHS.	TOTAL DEATHS.	AGES AT DEATH.																		
				Under 1 year.	1	2	3	4	Under 5 years	5–	10–	15–	20–	25–	35–	45–	55–	65–	75–	85–	95 and upwards
27. Fermanagh Co.																						
No 162	BALLINHANNON, part of,	55	33	1	.	.	.	.	1	2	.	1	.	2	1	7	8	9	4	3	.	
163	CLONES, do	76	38	4	1	.	.	.	5	1	.	.	1	8	1	3	4	10	10	1		
164	ENNISKILLEN, do.	284	214	22	8	3	3	1	35	5	4	6	12	11	3	15	31	40	26	16	4	
165	IRVINESTOWN, do.	101	64	7	2	.	.		8		.	2	3	3	2	5	6	13	14	4	3	
166	LISNASKEA, . . .	174	117	7	1	2	1	1	12	2	3	.	3	7	4	10	22	16	29	7	3	
28. Londonderry Co. and Co Borough.																						
167	COLERAINE, . . .	531	224	34	6	2	3	1	40	4	2	7	10	10	11	11	20	35	46	19	3	
168	LIMAVADY, . . .	234	165	18	3	1	2	2	26	3	1	6	9	5	8	10	19	36	26	15	1	
169	LONDONDERRY, part of, .	767	502	104	30	11	10	6	161	22	3	18	24	29	33	41	68	64	30	7	2	
170	MAGHERAFELT, . .	373	331	33	8	8	5	1	55	5	5	3	14	13	18	17	36	80	55	27	3	
29. Monaghan Co.																						
171	CARRICKMACROSS, . .	144	126	8	4	1	1	1	15	1	2	3	7	11	6	14	13	19	30	3	2	
172	CASTLEBLAYNEY, part of,	189	158	15	5	8	.	1	27	2	4	4	7	5	8	13	20	19	35	19	4	
173	CLONES, do	86	53	4	1	.	1	–	6	–	1	.	1	3	3	6	14	7	10	2	.	
174	COOTEHILL, do	60	63	3		.	3		5	2			–	3	3	2	10	16	14	8	2	
175	MONAGHAN, . . .	246	266	20	5	1	..	1	27	.	5	8	12	13	14	16	40	55	50	25	1	
30. Tyrone Co.																						
176	CASTLEDERG, .	112	86	12	7	1	1		21		1	2	2	6	4	7	9	11	13	10		
177	CLOGHER, . . .	135	107	10	5	1		1	17		1	6	1	5	2	6	16	29	13	6	5	
178	COOKSTOWN, . .	239	222	25	4	3	1		33	7	1	6	6	18	8	14	29	42	42	13	3	
179	DUNGANNON, . . .	304	287	26	9	.	1	.	36	3	1	4	10	21	18	18	51	58	45	21	1	
180	IRVINESTOWN, part of, .	43	28	2	1	.	.		3	1		1		4		2	3	7	2	5		
181	OMAGH, ...	348	359	20	6	2	1	3	33	2	3	10	11	21	24	30	52	73	68	28	5	
182	STRABANE, part of,	286	202	26	6	5	2	2	41	4	1	8	12	13	13	17	27	30	23	13		

IV.—PROVINCE OF CONNAUGHT.

31. Galway Co.																						
183	BALLINASLOE, part of,	155	137	14	7	1	1		17	—	4	3	7	12	10	4	19	27	30	3	1	
184	CLIFDEN, . . .	264	120	9	5	1	1	1	17	3	4	8	7	11	3	8	7	15	23	10	4	
185	GALWAY, ...	466	317	39	12	5	1	3	60	7	4	9	14	26	15	26	49	58	39	8	2	
186	GLENNAMADDY, . .	149	95	7	.	.	1	1	9	1	1	5	6	8	3	6	14	15	18	8	1	
187	GORT, ...	118	96	13	3	2	1	1	20	1		3	6	3	7	5	10	10	22	8	1	
188	LOUGHREA, . . .	194	157	14	2	4	1	.	21	2	5	6	3	7	12	9	17	30	28	10	1	
189	MOUNT BELLEW, . .	169	101	6	3	2	.	2	13	.	1	1	5	4	6	3	15	20	25	7	1	
190	OUGHTERARD, . . .	226	122	17	5	2	1	1	26	2	3	10	5	10	8	6	15	13	15	7	2	
191	PORTUMNA, . . .	91	64	7	4	3	—	—	14	3	1	2	4	1	2	5	8	10	10	4	.	
192	TUAM, ...	335	207	23	7	5	1	.	30	3	2	8	4	13	12	10	21	40	37	20	1	

Printed image digitised by the University of Southampton Library Digitisation Unit

IRELAND.—DEATHS at different AGES registered in the year 1903—in the SUPERINTENDENT REGISTRARS' DISTRICTS in each COUNTY.—FEMALES—*continued.*

III.—PROVINCE OF ULSTER.—*continued.*

COUNTIES AND SUPERINTENDENT REGISTRARS' DISTRICTS.	TOTAL BIRTHS	TOTAL DEATHS	FEMALES — AGES AT DEATH. Under 1 year.	1	2	3	4	Under 5 years.	5–	10–	15–	20–	25–	35–	45–	55–	65–	75–	85–	95 and upwards.
27. Fermanagh Co.																				
No.																				
162 Ballisdannon, part of,	42	37	.	.	.	1	.	1	1	.	1		1	4	7	4	10	8	.	.
163 Clones, do.	80	51	2		.	.	.	2	2	1	2	2	5	5	4	6	8	14	2	.
164 Enniskillen, do.	243	170	12	4	1	2	1	20	1	1	7	7	2	8	18	29	31	25	12	2
165 Irvinestown, do.	81	85	7	3	2	.	1	13	.	1	3	4	6	4	4	12	13	14	9	2
166 Lisnaskea, . . .	155	143	12	1	3	1	1	18	2	3	4	5	11	7	8	19	24	22	17	8
28. Londonderry Co. and Co Borough.																				
167 Coleraine, . . .	358	304	39	11	1	.	5	57	3	5	10	5	16	12	25	39	57	49	22	4
168 Limavady, . . .	212	181	18	.	7	2	.	27	4	4	7	4	11	4	12	20	38	33	11	6
169 Londonderry, part of, .	688	532	75	22	9	2	8	123	11	7	31	28	50	38	48	80	51	51	12	2
170 Magherafelt, . .	355	388	27	7	4	3	.	41	5	4	3	11	15	26	19	61	75	80	33	8
29 Monaghan Co.																				
171 Carrickmacross, . .	142	128	10	2	.	3	1	16	1	.	2	4	13	5	12	19	34	15	6	.
172 Castleblayney, part of,	165	167	5	8	1	2	1	15	3	2	3	5	8	8	18	29	34	20	11	1
173 Clones, do.	87	62	4	.	2	1	.	7	1	.	1	1	8	4	5	16	12	6	3	3
174 Cootehill, do	55	49	1	2		2	.	5	.	.	1	1	2	4	3	7	12	13	1	.
175 Monaghan, . . .	233	265	12	8	4	3	2	24	3	4	5	10	22	18	32	53	54	47	10	1
30. Tyrone Co.																				
176 Castlederg, . .	106	94	6	3	.	1	.	10	1	1	5	2	4	7	8	13	18	19	2	4
177 Clogher, . . .	151	139	12	5	1	.	.	18	1	.	2	4	10	4	21	16	28	20	8	7
178 Cookstown, . .	222	219	14	3	1	3	.	21	2	.	5	10	19	15	18	28	45	36	16	4
179 Dungannon, . .	286	291	20	4	6	1	1	32	2	3	9	10	21	17	27	58	58	40	13	1
180 Irvinestown, part of, .	31	33	2		2	1	.	5	.	1	.	1	1	3	1	5	8	6	1	1
181 Omagh, . . .	334	363	19	4	2	7	2	34	4	.	9	11	32	13	25	62	88	56	19	5
182 Strabane, part of,	270	211	22	8	4	8	3	45	8	5	6	10	19	13	20	22	24	25	11	4

IV.—PROVINCE OF CONNAUGHT.

31. Galway Co.																				
183 Ballinasloe, part of, .	129	157	7	1	2	3	.	13	5	5	3	3	7	13	15	20	18	18	6	1
184 Clifden, . . .	203	138	22	7	2	5	1	37	4	2	5	4	5	7	3	12	19	27	5	6
185 Galway, ...	428	304	26	8	11	3	1	49	9	8	15	20	29	18	27	63	65	50	10	1
186 Glennamaddy, . .	156	106	7	4	1	1	3	16	3	1	2	3	4	7	4	22	12	21	8	3
187 Gort, ...	111	96	11	3	.	2	.	16	3	4	4	3	6	2	6	8	15	25	4	.
188 Loughrea, . .	181	109	7	2	1	1	1	12	5	4	7	2	7	8	5	12	19	17	8	3
189 Mountbellew, . .	149	101	6	3	1	1	.	11	2	1	4	4	4	7	4	16	17	20	10	1
190 Oughterard, . . .	215	118	11	4	2	4	3	24	5	1	11	5	6	5	3	15	15	21	5	1
191 Portumna, . .	88	62	6	2	1	1		10	.	2	2	2	8	4	2	5	11	12	4	.
192 Tuam, .	292	203	9	7	3	1	2	22	3	6	8	2	11	11	14	24	39	37	24	3

Printed image digitised by the University of Southampton Library Digitisation Unit

IRELAND.—DEATHS at different AGES registered in the year 1903—in the SUPERINTENDENT REGISTRARS' DISTRICTS in each COUNTY—MALES—*continued*

IV.—PROVINCE OF CONNAUGHT.—*continued.*

COUNTIES AND SUPERINTENDENT REGISTRARS' DISTRICTS		MALES.																			
		TOTAL BIRTHS.	TOTAL DEATHS.	AGES AT DEATH																	
				Under 1 year.	1	2	3	4	Under 5 years	5–	10–	15–	20–	25–	35–	45–	55–	65–	75–	85–	Ages 95 and upwards
32. Leitrim Co																					
No.																					
193	BALLYSHANNON, part of,	44	34	3				1	4	2	1		1	5	4	1	1	5	6	4	.
194	BAWNBOY, do.	39	43	–	1	.	.	–	1	1	2	.	2	2	2	2	7	11	8	4	.
195	CARRICK ON SHANNON, do	118	89	6		2	.	–	8	1	–	3	.	8	2	6	11	24	18	8	2
196	MANORHAMILTON,	245	166	20	4	1	1	2	28	2	2	5	7	12	9	10	11	30	33	13	2
197	MOHILL,	194	128	7	1	3	2	1	14	1	1	1	2	10	10	4	22	34	21	6	2
33 Mayo Co.																					
198	BALLINA,	226	134	13	4		2	1	20	2	1	6	7	10	8	6	12	20	25	7	1
199	BALLINROBE,	221	160	20	4	.	1	1	26	4	1	4	5	13	7	16	16	19	33	12	4
200	BELMULLET,	160	169	19	1	2	1	.	23	2	4	1	4	5	4	9	8	19	14	5	2
201	CASTLEBAR,	310	194	25	4	2	.	–	31	2	5	7	4	17	9	7	20	35	29	18	1
202	CLAREMORRIS,	290	160	22	5	1		1	29	3	1	2	8	8	4	6	15	37	33	11	3
203	KILLALA,	92	56	7	1	2	1	3	14	1	.	2	2	6	3	4	4	5	11	4	
204	SWINFORD,	541	282	35	4	3	7	3	52	8	5	13	15	17	6	14	42	42	53	14	2
205	WESTPORT,	461	243	37	8	4	1	2	52	4	1	10	12	16	9	16	30	26	34	23	10
34. Roscommon Co																					
206	ATHLONE, part of,	95	70	5		.	.	1	6	1	1		2	3	7	4	8	7	20	11	.
207	BALLINASLOE, do	34	16	2	1	–		–	3		1		1	1		1	2	3	4		
208	BOYLE, do.	154	147	12	2	1	1	1	17		4	6	9	13	12	4	9	29	30	10	4
209	CARRICK-ON SHANNON, do	51	46	–	2	–	.	–	2	.	–		3	4	3	1	5	13	10	5	–
210	CASTLEREAGH,	320	187	15	10	4	4	3	36	5	4	3	4	15	8	8	21	32	35	10	1
211	ROSCOMMON,	138	124	9	4	2	1	–	16	1	1	3	4	8	3	10	19	22	24	11	2
212	STROKESTOWN,	115	106	7	1		1	2	11	1	2	1	5	4	7	3	14	29	20	8	1
35. Sligo Co.																					
213	BOYLE, part of,	123	79	5	2	1	.	.	8	3	.	3	4	7	3	5	10	17	9	10	1
214	DROMORE WEST,	130	102	2	4	5			11	1		2	5	9	1	3	16	21	20	11	2
215	SLIGO,	363	339	41	12	5	8	6	72	3	5	13	13	27	23	31	32	45	54	19	3
216	TOBERCURRY,	227	149	15	9	3	2	2	31	.	2	5	3	7	3	6	19	25	32	11	5

Printed image digitised by the University of Southampton Library Digitisation Unit

IRELAND—DEATHS at different AGES registered in the year 1903—in the SUPERINTENDENT REGISTRARS' DISTRICTS in each COUNTY.—FEMALES—*continued.*

IV.—PROVINCE OF CONNAUGHT.—*continued.*

No.	Counties and Superintendent Registrars' Districts.	Total Births	Total Deaths.	Females — Ages at Death: Under 1 year	1	2	3	4	Under 5 years	5–	10–	15–	20–	25–	35–	45–	55–	65–	75–	85–	95 and upwards
	32. Leitrim Co.																				
193	Ballinamannon, part of,	43	35	3	2	1	.	.	6	2	.	.	2	.	.	5	6	8	6	.	.
194	Bawnboy, do.	89	58	4	.	2			6	3	.	1	2	4	7	4	4	14	11	2	.
195	Carrick on Shannon, do	101	83	6	1	.	1	.	8	.	.	4	4	5	5	5	5	14	10	2	1
196	Manorhamilton, . .	219	166	15	6	3	2	3	29	7	2	4	8	10	10	6	17	22	33	18	3
197	Mohill, ...	169	104	5	5	3	2	.	15	2	5	7	7	8	6	9	20	35	32	7	1
	33. Mayo Co.																				
198	Ballina, . . .	191	95	13	1	2	1	1	18	5	2	1	6	7	2	1	9	19	16	7	2
199	Ballinrobe, . .	211	131	16	3	.	3	1	23	1	2	2	3	9	8	8	18	20	28	7	2
200	Belmullet, . . .	168	75	14	2	1	1	1	19	1	1	1	1	3	1	6	12	12	12	5	1
201	Castlebar, . . .	291	177	11	5	1	.	3	20	3		6	7	22	15	17	23	26	25	12	1
202	Claremorris, . .	317	213	27	7	3	3	2	42	1	7	4	5	10	12	11	24	44	38	13	2
203	Killala, . .	89	55	6	2	.	1	.	9	2	1	1	6	3	2	2	5	8	13	3	.
204	Swinford, . .	366	327	45	14	8	3	3	73	12	6	5	13	22	15	17	44	51	48	18	3
205	Westport,	400	256	30	8	8	1	3	50	5	4	12	10	12	21	13	24	29	45	27	4
	34 Roscommon Co.																				
206	Athlone, part of,	82	62	1	1	2		1	5	2	.		1	3	4	6	5	14	13	5	.
207	Ballinasloe, do	33	18	1	1		1	1	4	.	1	2		1	2		1	3	4		.
208	Boyle, do	175	111	7	1	1	1	1	11	2	4	5	2	8	6	7	12	22	27	5	
209	Carrick on Shannon, do	57	33	5		.			5				3	1	1	1	6	9	4	3	.
210	Castlerea, . .	319	192	14	7	4	1	4	30	5	4	4	3	5	12	8	31	49	29	11	1
211	Roscommon, . .	132	118	3	3	.	.	1	7	4	3	1	7	11	8	7	10	26	21	11	3
212	Strokestown, .	112	106	7	2	5	.	.	14	2		2	1	7	2	14	8	25	24	5	3
	35. Sligo Co.																				
213	Boyle, part of, . .	131	88	4	2	3	3		12	3	1	2	3	7	8	3	7	13	19	7	1
214	Dromore West, . .	125	86	6	1	1	1	.	9	1	.	3	6	7	5	2	8	11	26	7	1
215	Sligo, . .	362	321	33	4	3	9	2	51	5	5	11	15	25	17	25	37	51	53	24	2
216	Tobercurry, . .	134	142	11	4	3	3	3	24	5	1	2	5	10	8	11	23	18	29	6	1

Printed image digitised by the University of Southampton Library Digitisation Unit

IRELAND.—DEATHS at different AGES registered in the year 1903—in the SUPERINTENDENT REGISTRARS' DISTRICTS.—MALES.

Number or Numbers of Union in preceding Abstract.	Superintendent Registrars' Districts.	Males. Total Births.	Total Deaths.	Ages at Death. Under 1 year.	1	2	3	4	Under 5 years	5–	10–	15–	20–	25–	35–	45–	55–	65–	75–	85–	95 and upwards.
43	Abbeyleix,	148	142	8	9	1	1		10	4	3	1	2	6	5	11	23	31	18	19	
123	Antrim,	374	265	40	12	9	3	3	67	7	7	8	6	19	17	22	30	35	33	13	1
32, 35	Ardee,	132	122	6	3	.	2		11	1	1	1	2	3	5	11	26	29	20	5	2
131	Armagh,	499	452	53	11	7	5	3	79	4	11	10	15	26	25	32	63	83	78	23	3
48, 206	Athlone,	302	194	25	5	.	.	1	31	7	3	7	6	11	13	10	19	21	42	16	.
11, 44	Athy,	227	175	18	4	2	1	2	27	2	4	5	3	7	6	14	34	30	31	9	3
137	Ballieborough,	163	138	11	3			1	15	5	2	4	7	6	12	11	17	19	29	8	3
198	Ballina,	226	134	13	4	.	2	1	20	2	1	6	7	10	8	6	12	29	25	7	1
183, 207	Ballinasloe,	189	153	16	2	1	1	.	20		5	3	3	13	10	5	21	30	34	3	1
193	Balbriggan,	221	160	20	4	.	1	1	26	4	1	4	5	13	7	16	16	19	33	12	4
124	Ballycastle,	138	92	13	.	.		1	14	1	2	.	2	3	6	6	11	13	24	9	1
29, 49	Ballymahon,	102	109	11	1	1	.		13	1	1	3	1	5	3	9	10	26	22	13	1
125	Ballymena,	639	447	47	15	6	1		69	7	9	21	16	27	21	24	49	99	66	30	9
126	Ballymoney,	313	239	28	8	2	3	1	42	5	4	11	10	13	5	11	33	43	44	15	3
144, 162, 193	Ballyshannon,	199	165	15	2	1	1	1	20	5	1	1	4	16	14	16	14	40	26	8	
63	Ballyvaghan,	44	25	1	.	1	.		2	2	.	1	1	.	1	.	5	2	3	3	
4	Balrothery,	171	181	16	3	2	.	1	22	5	3	8	4	13	24	14	27	29	24	8	
1, 12, 58	Baltinglass,	161	144	16	4	4	1	.	25	1	1	3		5	11	7	17	36	30	8	
132, 154	Banbridge,	492	406	54	13	8	.	4	73	5	8	17	14	23	24	24	56	71	59	25	2
72	Bandon,	154	134	15	2	.	6	1	20		5	2	6	10	7	5	21	23	24	10	1
73	Bantry,	152	94	10	5	1	3	2	21	2	.	1	4	10	3	6	9	17	15	6	.
138, 194	Bawnboy,	178	103	4	1	.	1		6	2	3	.	5	2	6	9	16	21	22	8	1
127, 136, 155	Belfast,	6,120	3,512	254	236	123	51	53	1,317	118	68	126	124	293	294	341	398	304	108	21	
200	Belmullet,	160	100	19	1	2	1	.	23	2	4	1	4	5	4	9	8	19	14	5	6
24, 104	Birr,	229	218	25	5	2	2	1	35	4	8	10	8	16	11	13	22	45	33	12	4
105	Borrisokane,	77	72	4	1	.		1	6	3	2	3	3	3	4	5	6	16	13	6	6
206, 213	Boyle,	277	226	17	4	2	1	1	25	3	4	3	13	20	15	9	19	46	30	20	5
20	Cahersiveen,	231	130	15	7	2		2	26	3	3	4	10	9	8	11	9	16	23	7	1
16, 109	Callan,	151	146	14	5	1	2	3	25	1	.	4	4	6	8	10	23	31	22	6	
2, 45	Carlow,	345	321	28	8	2	3	3	42	10	8	8	9	26	15	31	40	70	46	15	6
171	Carrickmacross,	144	126	6	4	1	1	1	15	1	2	3	7	11	6	14	13	19	30	3	2
195, 209	Carrick-on-Shannon,	169	135	6	2	2	.		10	1		3	3	12	5	7	16	37	28	11	2
17, 110, 116	Carrick-on-Suir,	188	179	26	5	5	2	2	40	7	2	9	5	16	12	9	13	32	21	11	2
111	Cashel,	192	189	21	6	3	3	2	35	4	3	5	12	8	11	11	20	28	41	11	.
201	Castlebar,	310	194	25	4	2	.	.	31	2	5	7	4	17	6	7	29	35	29	18	1
133, 172	Castleblayney,	308	248	28	12	6	2	2	52	2	7	10	7	8	11	16	34	35	47	15	4
18	Castlecomer,	105	87	7	7		1		15	3	1	1	2	6	3	7	7	13	18	11	
176	Castlederg,	112	86	12	7	1	1		21		1	2	2	6	4	7	9	11	13	10	
210	Castlereagh,	320	137	15	10	4	4	3	36	5	4	3	4	15	9	8	21	33	30	10	1
74	Castletown,	152	74	12	1	1		1	15	1		6	3	10	5	2	2	16	12	2	
139	Cavan,	355	339	24	8	5	2	1	40	9	2	14	11	28	23	20	44	57	56	29	6
5, 13	Celbridge,	154	145	16	1	2	1	2	22	3	2	5	8	13	13	10	22	31	12	2	2
202	Claremorris,	290	160	22	5	1		1	29	3	1	2	8	8	4	6	15	37	33	11	3
184	Clifden,	204	120	9	5	1	1	1	17	3	4	8	7	11	3	8	7	15	23	10	4
112	Clogheen,	172	127	20	1	2	2	1	26	5		2	7	6	5	11	23	14	15	8	1

Printed image digitised by the University of Southampton Library Digitisation Unit

IRELAND—DEATHS at different Ages registered in the year 1903—in the Superintendent Registrars' Districts.—Females

Number or Numbers of Union in preceding Abstract.	Superintendent Registrars' Districts.	Females. Total Births	Total Deaths.	Ages at Death. Under 1 year.	1	2	3	4	Under 5 years.	5–	10–	15–	20–	25–	35–	45–	55–	65–	75–	85–	95 and upwards.
43	Abbeyleix,	165	162	18	1	1		1	21	5	2	1	4	10	5	9	13	34	47	9	2
123	Antrim,	374	299	34	4	2	2	5	47	6	3	10	8	22	28	29	42	44	44	14	2
32, 35	Ardee,	132	125	10	2	1	2	.	15		1	2	4	8	7	7	16	35	21	10	1
131	Armagh,	470	456	35	10	3	2	2	52	9	10	13	19	28	25	34	77	87	77	20	5
48, 206	Athlone,	244	173	13	2	4	2	2	23	6		4	3	10	13	13	21	36	30	13	1
11, 44	Atby,	216	180	8	4	2	3	1	18	1	5	4	7	14	9	9	26	47	26	10	4
137	Ballieborough,	142	121	12	5	1	2	–	20	1	.	1	4	11	2	9	20	30	16	5	2
198	Ballina,	131	95	13	1	2	1	1	18	5	2	1	8	7	2	1	9	13	16	7	2
183, 207	Ballinasloe,	163	145	8	2	2	4	1	17	5	6	5	3	8	15	15	21	21	22	6	1
199	Ballinrobe,	211	137	16	8	.	8	1	23	1	2	2	3	8	8	8	18	20	26	7	2
124	Ballycastle,	127	96	8	2	1	–	–	71	.	.	2	1	5	3	6	8	18	25	11	5
29, 49	Ballymahon,	114	111	6	2	1	1	1	11	2	1	6	6	3	7	5	13	20	23	11	3
125	Ballymena,	539	447	54	9	7	2	1	73	10	8	24	21	35	24	27	42	77	69	31	6
126	Ballymoney,	327	256	26	1	4	.		39	4	2	3	7	17	13	28	26	44	47	20	.
144, 162, 193	Ballyshannon,	186	174	8	8	2	1	.	19	4	1	5	6	5	6	19	24	46	33	4	2
63	Ballyvaghan,	34	25	2		2		1	5		3	1	.	1	4	.	8		4	2	2
4	Balrothery,	186	178	21	4	3	1	3	32	8	7	8	10	11	8	11	22	32	18	8	1
1, 12, 58	Baltinglass,	153	143	8	4	2	1	1	16	8	2	5	2	13	2	8	18	32	22	13	2
132, 154	Banbridge,	460	388	22	6	3	6	7	44	10	8	13	12	23	27	30	60	68	63	24	1
72	Bandon,	155	127	13	1	2	.	1	17	3	1	5	4	7	8	13	13	18	30	9	1
73	Bantry,	144	91	10	1	2	3		16	2	1	3	2	8	8	3	7	17	21	6	2
138, 194	Bawnboy,	156	106	7	1	2			10	4	1	3	3	7	9	12	5	28	21	3	..
127, 136, 155	Belfast,	5,843	3,991	703	243	104	47	52	1,149	139	97	143	178	380	384	401	491	420	181	37	3
200	Belmullet,	168	75	14	2	1	1	1	19	1	1	1	1	3	1	6	12	12	12	5	1
24, 104	Birr,	241	192	12	1			1	14	7	3	11	8	17	7	17	27	32	38	10	1
105	Borrisokane,	69	62	4	3		1		8	2	2	.	.	2	2	.	10	12	15	8	1
208, 213	Boyle,	306	199	11	3	4	4	1	23	8	5	7	5	15	14	9	19	35	40	12	1
90	Cahersiveen,	241	118	2	5		1	4	19	3	2	9	5	12	11	5	6	14	25	6	1
13, 100	Callan,	144	125	18	1	1	2		20	4	1	3	2	9	11	3	2	31	21	10	1
2, 45	Carlow,	363	273	24	10	3	5	4	46	6	5	8	11	20	12	27	32	48	38	19	.
171	Carrickmacross,	142	128	10	2	.	3	1	16	1	.	2	4	18	6	12	19	34	15	6	.
155, 209	Carrick on Shannon,	158	96	11	1		1		13			4	7	8	6	6	11	23	14	5	1
17, 116, 118	Carrick-on-Suir,	185	186	26	5	4	4	1	40	5	5	1	7	13	8	15	28	36	18	10	..
111	Cashel,	177	178	20	5	3	2	2	32	8	4	7	4	10	1	13	27	39	21	11	1
201	Castlebar,	291	177	11	5	1		3	20	3		6	7	22	15	17	23	26	25	12	1
133, 172	Castleblayney,	269	265	16	10	4	4	2	36	7	3	5	6	15	12	22	38	58	45	16	6
18	Castlecomer,	125	71	6	3		.	1	10	1	1	1	1	6	3	9	11	10	12	5	1
176	Castlederg,	106	94	6	3	.	1		10	1	1	5	2	4	7	8	13	18	19	2	4
210	Castlereagh,	319	192	14	7	4	1	4	30	5	4	4	3	5	12	8	31	49	29	11	1
74	Castletown,	135	61	8	2	1		1	12	2	3	2	1	3	1	2	7	7	15	5	1
139	Cavan	319	303	18	8	4	4	4	38	9	5	8	10	18	24	20	43	54	57	13	4
5, 13	Celbridge,	128	120	12	2	2	2	1	19	3	2	6	4	5	5	13	19	22	10	10	2
202	Claremorris,	317	213	27	7	3	3	2	42	1	7	4	5	10	12	11	24	44	38	13	2
184	Clifden,	202	138	22	7	2	5	1	37	4	2	5	4	6	7	3	12	19	27	6	6
112	Clogheen,	175	138	12	6	2	1	1	22	3	3	2	2	11	6	5	21	23	29	7	4

Printed image digitised by the University of Southampton Library Digitisation Unit

IRELAND.—DEATHS at different Ages registered in the year 1903—in the Superintendent Registrars' Districts.—Males—*continued.*

Number or Numbers of Union in preceding Abstract.	Superintendent Registrars' Districts.	Total Births.	Total Deaths.	Males. Ages at Death. Under 1 year	1	2	3	4	Under 5 years	5–	10–	15–	20–	25–	35–	45–	55–	65–	75–	85–	95 and upwards
177	Clogher.	125	107	10	5	1	.	1	17	.	1	6	1	5	2	6	16	29	13	6	.
75	Clonakilty.	191	163	21	4	2	1	1	29	3	4	8	4	10	6	17	16	22	35	9	.
163 173	Clones.	162	91	3	2		1		11	1	1	.	2	6	4	3	18	17	20	3	.
113, 117	Clonmel.	192	185	20	2	4	1	2	29	4	4	1	9	25	15	13	24	23	33	5	.
167	Coleraine.	331	224	34	6	2	3	1	46	4	2	7	10	10	11	11	20	35	46	19	3
178	Cookstown.	239	222	25	4	3	1		33	7	1	6	6	18	8	14	20	42	42	13	3
140, 174	Cootehill.	205	228	13	1	3	2		19	4	3	2	5	13	9	16	32	49	52	21	3
78	Cork.	1,693	1,262	198	59	23	9	14	303	38	25	51	57	151	121	122	175	140	57	20	2
64	Corrofin.	35	31	1		1			2	1	.			2		2	6	6	12		
96	Croom.	96	97	15	3	1	3	.	22	2		3	6	4	4	4	12	17	15	6	3
50	Delvin.	77	65	2	.	.		.	2	1	4	2	3	5	1	2	11	13	13	3	1
91	Dingle.	281	115	27	5	1	2	1	36	1	2	2	2	11	4	10	9	13	20	4	1
145	Donegal.	206	138	3	2	..	2		13	5	3	5	4	6	7	8	24	20	30	12	3
156	Downpatrick.	422	335	37	8	5	3	2	54	9	2	10	10	27	18	27	53	56	54	11	4
33, 36	Drogheda.	298	214	31	3	3	1	2	40	5	1	6	6	14	14	27	31	38	23	5	1
214	Dromore West.	130	102	2	4	5		.	11	1	.	2	5	9	1	3	16	21	20	11	2
6, 9	Dublin, North. *	2 661	1,926	403	127	40	28	21	619	50	34	40	62	169	191	214	252	182	97	15	1
7, 10	Dublin, South. †	3,034	2,596	508	125	54	39	31	757	72	48	61	85	254	281	291	359	236	125	25	2
34	Dundalk.	361	329	25	15	4	5	5	54	13	4	11	14	28	18	25	58	50	38	15	1
146	Dunfanaghy.	209	102	18	4	1	2	1	26	4	2	.	5	7	4	2	8	13	21	7	2
179	Dungannon.	304	287	26	9		1		36	3	1	4	10	21	18	18	51	58	45	21	1
118	Dungarvan.	179	140	12	5	5	1	2	25	3	4	5	2	10	11	15	11	23	21	3	1
77	Dunmanway.	169	84	6	1	2	1	1	11		1	2	2	6	1	9	3	17	18	8	1
37	Dunshaughlin.	85	67	8	2	1	.	1	13	1	1	2	4	6	1	2	13	15	9	.	.
14, 25, 38	Edenderry.	156	124	15	2	3			20	3	1	2	3	8	5	5	14	21	27	17	
65	Ennis.	209	162	14	6	3	1	4	28		7	5	5	18	3	12	13	22	29	11	
54	Enniscorthy.	332	275	37	6	3	2	3	51	5	.	6	16	18	15	26	45	45	31	15	3
141, 164	Enniskillen.	345	255	23	7	4	4	1	39	6	6	8	14	12	14	16	38	50	29	19	4
66	Ennistimon.	197	103	12		3	4		19	2	3	3	4	11	6	3	10	17	18	7	2
78	Fermoy.	264	205	31	7	2	1	1	42	4	4	7	11	11	13	17	30	26	24	16	.
185	Galway.	468	317	39	12	5	1	3	60	7	4	9	14	26	15	26	40	58	36	8	2
186	Glennamaddy.	149	95	7			1	1	9	1	1	5	6	8	3	6	14	15	18	8	1
147	Glenties.	358	198	21	6	3		1	31	7	2	8	6	3	12	11	18	35	40	11	8
55	Gorey.	162	179	18	4	3	2		27	1	3	5	4	10	11	11	24	33	34	17	
187	Gort.	118	96	13	3	2	1	1	20	1		3	6	3	7	5	10	10	23	8	1
30, 51, 142	Granard.	230	186	14	4	4	1	1	24	.	2	4	3	13	8	9	16	31	43	24	5
148	Inishowen.	361	248	35	7	2	3	2	49	7	2	8	8	14	11	13	31	47	44	14	1
165, 180	Irvinestown.	144	92	3	3	.	.		12	1		3	3	7	2	7	9	20	16	9	3
73	Kanturk.	258	170	25	8	3	1	2	39	1	2	3	5	13	17	5	17	33	24	8	3
30	Kells.	140	99	8	.	.	.	.	8	2	1	4	7	13	7	7	9	18	20	5	1
92	Kenmare.	136	78	12	1	1	.	.	14	2	.	2	5	11	2	4	8	14	13	3	1
157	Kilkeel.	253	148	21	8	1	2	.	32	4	1	4	8	3	2	9	25	21	33	7	1
19	Kilkenny.	246	223	30	10	3	3	5	51	8	.	3	8	12	20	23	21	37	23	13	1
67	Killadysert.	95	47	5	2	.	.	.	7	1	.	5	.		3	4	3	7	10	6	1
203	Killala.	92	58	7	1	2	1	3	14	1	.	2	2	6	3	4	4	5	11	4	.

* See note (†), pages 30 and 31 † See note (‡), pages 30 and 31.

Printed image digitised by the University of Southampton Library Digitisation Unit

IRELAND.—DEATHS at different Ages registered in the year 1903—in the SUPERINTENDENT REGISTRARS' DISTRICTS.—FEMALES—*continued.*

Number or Numbers of Union in preceding Abstract.	SUPERINTENDENT REGISTRARS' DISTRICTS.	FEMALES.																			
		TOTAL BIRTHS.	TOTAL DEATHS.	AGES AT DEATH.																	
				Under 1 year	1	2	3	4	Under 5 years	5–	10–	15–	20–	25–	35–	45–	55–	65–	75–	85–	upwards 95
177	Clogher,	151	139	12	5	1	–		18	1		2	4	10	4	21	16	28	20	8	7
75	Clonakilty,	196	138	4	2		2		8	3	4	6	4	13	6	9	9	23	37	12	1
163, 173	Clones,	167	113	6		2	1		9	3	1	3	3	8	9	9	22	18	20	5	3
113, 117	Clonmel,	210	180	19	5	2	1		27	4	1	5	6	11	14	16	44	30	19	3	
167	Coleraine,	358	304	39	11	1		6	57	3	5	10	5	16	12	25	39	57	49	22	4
178	Cookstown,	222	216	14	3	1	3		21	2		5	10	10	15	18	28	45	36	16	4
140, 174	Cootehill,	194	186	5	2		2		9		4	3	8	9	13	16	31	47	39	6	1
76	Cork,	1,648	1,329	191	53	24	15	20	303	46	41	42	50	108	122	136	211	155	84	26	5
64	Corrofin,	35	34	1	2	2	1	–	6		–	–	1	1	1	4	6	9	2	3	1
96	Croom,	87	83	10	1	1		1	13	1	2	5	5	5	4	3	12	15	15	2	1
50	Delvin,	73	52	3	2				5		2	3		3	3	4	5	11	13	2	1
91	Dingle,	291	121	17	4	1	2	1	25	3	5	6	9	6	3	6	19	8	18	20	2
145	Donegal,	194	163	8	1	2	3	–	14	2	7		7	6	13	9	27	34	25	15	4
156	Downpatrick,	400	412	31	15	5	5	1	57	8	7	12	7	23	29	38	64	80	68	21	.
33, 36	Drogheda,	252	235	18	5	3	6	5	37	5	6	8	9	18	18	23	33	47	21	9	1
214	Dromore West,	125	86	6	1	1	1	–	9	1	–	3	6	7	5	2	8	11	26	7	1
8, 9	Dublin, North *	2 510	1,955	359	101	49	32	30	571	57	40	40	75	168	175	193	257	232	109	33	5
7, 18	Dublin, South †	2,749	2 526	375	117	46	41	31	604	82	67	82	93	206	221	266	372	294	173	61	6
34	Dundalk,	359	335	29	12	9	6	5	61	12	13	13	12	26	22	29	34	69	30	12	2
148	Dunfanaghy,	174	168	16	1	3	1	2	23		1	1	3	10	8	5	8	18	24	8	1
173	Dungannon,	286	291	20	4	6	1	1	32	2	3	9	10	21	17	27	38	58	40	13	1
118	Dungarvan,	143	175	23	8	4	2		37	3	2	10	4	11	4	14	22	24	33	11	
77	Dunmanway,	138	94	3	4		4	1	12	3	2	3	2	5	8	8	6	15	20	8	4
37	Dunshaughlin,	79	68	5	2	1		1	8	2	1	2	1	3	2	5	11	16	8	8	
14 25, 98	Edenderry,	131	129	8	1	1		–	11	1	2	4	5	10	4	8	19	31	22	10	2
65	Ennis,	187	168	18	3	4		1	26	7	6	5	5	14	11	10	11	26	29	17	1
54	Enniscorthy,	292	290	21	8	1	1	1	32	8	11	8	10	15	21	28	48	53	41	14	1
141, 164	Enniskillen	298	203	12	5	2	2	1	22	3	1	9	9	10	9	20	33	37	32	15	3
66	Ennistimon,	181	107	9		1	–		10	2	2	4	11	2	7	7	6	14	22	18	2
78	Fermoy,	222	163	17	5	2	3	1	28	4	6	7	6	9	4	14	19	27	33	4	2
185	Galway,	428	364	26	8	11	3	1	49	9	8	15	20	29	18	27	63	65	50	10	1
186	Glennamaddy,	156	106	7	4	1	1	3	16	3	1	2	3	4	7	4	22	12	21	8	3
147	Glenties,	377	212	18	5	2	2	3	30	3	1	5	12	15	13	11	24	41	42	14	1
55	Gorey,	164	139	10	2	1	1	1	15	3	2	11	3	7	11	7	21	32	24	3	.
187	Gort,	111	96	11	3		2		16	3	4	4	3	6	2	6	8	15	25	4	–
39, 51, 142	Granard,	232	174	21	2		3	1	27	1	3	2	3	11	11	5	25	38	35	9	4
148	Inishowen,	360	218	26	8	4	2		41	5	5	10	9	12	10	14	24	38	35	10	5
165, 180	Irvinestown,	112	118	9	3	4	1	1	18		2	3	5	7	7	5	17	21	20	10	3
79	Kanturk,	267	164	17	5	3	1	3	29	4	3	7	5	11	8	11	15	25	33	13	–
39	Kells,	131	120	8	3	3	1	2	17	3	1	5	5	5	11	9	21	22	16	4	1
92	Kenmare,	151	73	6	1	1	3		11	1	1	2	6	9	4	8	4	9	14	9	1
157	Kilkeel,	207	159	22	5	1	3	3	34	2	2	6	6	9	11	9	14	19	33	12	2
19	Kilkenny,	235	235	24	7	7	3	2	43	3	3	7	11	15	11	25	37	49	26	4	1
67	Killadysert,	106	63	3					3		1	6	6	6	2	2	3	8	18	2	1
203	Killala,	89	55	8	2	.	1		8	2	1	1	6	3	2	2	5	8	19	3	.

* See note (†) pages 30 and 31 † See note (‡), pages 30 and 31

Printed image digitised by the University of Southampton Library Digitisation Unit

IRELAND—DEATHS at different AGES registered in the year 1903—in the SUPERINTENDENT REGISTRARS' DISTRICTS—MALES—*continued.*

Number or Numbers of Union in preceding Abstract.	SUPERINTENDENT REGISTRARS' DISTRICTS.	TOTAL BIRTHS.	TOTAL DEATHS.	MALES — AGES AT DEATH. Under 1 year.	1	2	3	4	Under 5 years.	5–	10–	15–	20–	25–	35–	45–	55–	65–	75–	85–	95 and upwards.
93	Killarney,	433	336	44	3	4	4	3	58	1		12	17	30	25	21	46	49	54	19	4
119	Kilmacthomas,	79	70	10					10		1	4	2	6	2	5	10	13	11	4	2
80, 87	Kilmallock,	273	227	41	11	3	4	5	64	4	7	7	8	16	7	8	29	25	33	19	
68	Kilrush,	292	209	24	8	6	1	2	41	9	4	6	5	11	8	15	12	36	43	17	2
81	Kinsale,	176	134	18	3	1	1	1	24	4	2	6	2	12	7	8	11	26	25	6	1
128	Larne,	416	240	29	8	1	1	5	44	6	5	9	7	10	15	15	32	34	44	11	2
149	Letterkenny,	131	131	14		2			16	1	1	2	3	15	14	8	20	24	19	6	2
168	Limavady,	234	165	18	3	1	2	3	28	3	1	6	9	5	8	10	19	36	20	15	1
69, 98	Limerick,	834	586	104	25	11	11	7	158	17	14	10	10	44	44	45	78	71	51	29	3
129, 158	Lisburn,	564	392	69	8	4	5	2	88	4	10	20	11	28	31	30	54	54	41	18	3
120	Lismore,	124	133	10	4	1	2	1	18	5	2	2	1	5	5	13	26	26	23	4	3
166	Lisnaskea,	174	117	7	1	2	1	1	12	2	3		3	7	4	10	22	18	29	7	2
84, 89	Listowel,	431	290	55	12	3	3	3	76	8	6	16	15	16	15	22	27	33	41	14	7
150, 169	Londonderry,	866	548	108	31	12	10	6	167	23	4	18	24	33	35	46	76	72	35	11	3
31	Longford,	218	161	18	5	1		2	26	2	3	6	6	11	10	6	20	25	27	14	5
188	Loughrea,	194	151	14	2	4	1		21	2	5	6	3	7	12	9	17	30	23	10	1
136, 134, 159	Lurgan	689	504	76	20	15	3	2	116	18	13	20	16	34	23	32	68	87	57	18	2
82	Macroom,	258	158	27	9	2	1		39	1	3	5	5	15		3	16	25	29	13	4
170	Magherafelt,	373	331	33	8	8	5	1	55	5	5	3	14	13	18	17	36	80	55	27	3
83	Mallow,	276	173	23	4	1	2	1	31	5	2	4	7	10	12	13	19	31	31	7	4
196	Manorhamilton,	245	166	20	4	1	1	2	28	2	2	5	7	12	9	10	11	30	35	13	2
84	Middleton,	176	164	18	6		3		27	1	5	6	7	9	5	12	25	39	22	6	
151	Millford,	209	126	9	1	1			10	1	1	2	7	6	8	7	23	27	25	5	4
85	Millstreet,	122	78	8	1	1	–		10	2	1		2	4	5	3	10	17	21	2	1
86, 100	Mitchelstown,	141	95	11	3	4	1		19	2	2	4	6	5	2	7	3	15	15	14	1
197	Mohill,	194	128	7	1	3	2	1	14	1	1	1	2	10	10	4	22	34	21	6	2
175	Monaghan,	246	266	20	5	1	–	1	27	–	5	8	12	13	14	16	40	55	50	25	1
189	Mount Bellew,	169	101	6	3	2		2	13		1	1	5	4	6	3	15	20	25	7	1
26, 46	Mountmellick,	266	264	23	6	1	1	2	33	1	5	8	8	13	22	18	42	56	40	15	3
52	Mullingar,	253	278	23	6		5	2	36	7	3	8	5	21	24	23	29	56	38	24	4
15, 59	Naas,	387	299	34	7	4	2	2	49	10	3	10	7	21	23	23	43	59	41	10	
40	Navan,	144	124	12	1	3	3	1	20	3	2	4	3	6	7	8	27	19	18	5	2
106	Nenagh,	230	179	25	6	1	1		33	2	2	4	6	13	12	9	19	35	29	15	
101	Newcastle,	269	171	26	4		1		31	3	2	4	7	22	14	10	15	25	27	10	1
3, 20, 56	New Ross,	334	269	29	6	4	1	4	44	1	6	5	13	22	17	19	48	47	28	16	3
135, 160	Newry,	627	505	77	18	10	6	8	117	13	7	14	19	31	27	32	64	79	72	29	2
161	Newtownards,	574	362	58	19	7	8	6	96	9	11	14	9	15	16	26	50	52	37	27	
41, 143	Oldcastle,	133	128	11	2	2	3	1	19	2	2	4	4	8	5	9	18	22	23	18	1
151	Omagh,	348	359	20	6	2	1	3	32	2	3	10	11	21	24	30	52	73	68	25	5
190	Oughterard,	226	122	17	5	2	1	1	26	2	3	10	5	10	8	6	15	13	15	7	2
181	Portumna,	91	84	7	4	3			14	3	1	2	4	1	2	5	8	10	10	4	–
8, 30	Rathdown,	566	436	81	17	3	4	10	115	17	4	16	17	35	31	49	51	59	30	11	1
61	Rathdrum,	350	249	28	7	3	3	5	46	3	3	7	7	12	17	13	39	43	32	20	1
102	Rathkeale,	142	111	15	1		.	–	16	3	1	4	4	6	8	12	16	14	17	8	4
211	Roscommon,	138	124	9	4	2	1		16	1	1	3	4	8	3	10	19	22	24	11	2

Printed image digitised by the University of Southampton Library Digitisation Unit

IRELAND.—DEATHS at different AGES registered in the year 1903—in the SUPERINTENDENT REGISTRARS' DISTRICTS—FEMALES—*continued.*

Number or Numbers of Union in preceding Abstract.	SUPERINTENDENT REGISTRARS' DISTRICTS.	FEMALES																			
		TOTAL BIRTHS	TOTAL DEATHS.	AGES AT DEATH																	
				Under 1 year.		2	3	4	Under 5 years	5–	10–	15–	20–	25–	35–	45–	55–	65–	75–	85–	95 and upwards
98	Killarney,	415	268	32	11	5	3	2	53	10	10	11	8	29	16	11	31	40	28	19	2
119	Kilmacthomas,	70	72	6	1	1	–	–	8	3	2	3	2	2	2	4	5	16	17	6	2
80, 97	Kilmallock,	284	218	30	13	7		3	53	4	4	7	4	18	6	11	27	36	30	16	2
68	Kilrush,	298	193	18	6	6	4	1	35	4	2	11	4	15	10	10	17	23	42	18	2
81	Kinsale,	156	123	18	1	–	–	2	21	4	5	7	4	11	8	8	14	23	16		2
128	Larne,	414	282	19	8	4	5	4	40	5	12	15	19	18	23	23	34	44	36	13	
140	Letterkenny,	129	118	18	–	1	–	–	19	–	3	4	5	8	7	12	23	20	12	3	2
168	Lismavady,	213	181	18		7	2		27	4	4	7	4	11	4	12	20	38	33	11	6
69, 98	Limerick,	773	640	32	25	9	8	4	128	10	17	21	28	42	42	56	94	97	74	18	2
129, 158	Lisburn,	499	461	34	10	9	7	3	63	13	11	23	23	33	33	32	76	74	47	28	6
120	Lismore	124	139	8	6	2	2	1	19	4	2	3	4	9	7	8	20	20	25	14	4
166	Lisnaskea	155	143	12	1	3	1	1	18	2	3	4	5	11	7	8	19	24	22	17	3
94, 99	Listowel,	396	289	40	9	7	4	1	61	6	5	14	5	22	14	15	32	37	41	32	5
159, 169	Londonderry,	784	587	84	26	10	9	8	137	11	7	23	30	57	39	51	88	68	58	15	3
31	Longford,	196	161	9	4				13	4	3	10	6	11	9	12	20	31	28	11	3
188	Longhrea,	181	169	7	2	1	1	1	12	6	4	7	2	7	6	6	12	19	17	8	3
130, 134, 159	Lurgan,	656	561	67	30	11	9	4	121	24	15	23	21	39	33	41	88	94	39	21	2
82	Macroom,	237	152	13	1	2		1	17	6	5	8	6	10	5	6	13	27	30	13	6
170	Magherafelt,	355	386	27	7	4	3		41	5	4	6	11	19	26	19	61	75	80	33	8
83	Mallow,	228	181	18	4	1	2	1	27	5	4	4	2	14	10	12	20	40	24	10	
196	Manorhamilton	219	166	15	6	3	2	3	29	7	2	4	6	10	10	6	17	22	33	18	2
84	Middleton,	216	147	13	5	1	1	1	21	4	6	8	2	6	6	17	22	26	19	8	2
151	Milford,	180	135	6	3	3		2	14	2	1	4	3	9	6	11	18	23	28	12	4
85	Millstreet,	119	74	8	2	2		1	11	1		2	6	2	4	8	3	18	9	8	1
86, 100	Mitchelstown,	144	87	11	4	1	2		18	3		5	2	6	4	5	12	11	15	8	.
197	Mohill,	160	154	5	5	3	3		15	2	5	7	7	8	6	9	20	35	33	7	1
173	Monaghan,	233	285	12	3	4	3	2	24	2	4	5	10	22	16	32	58	54	47	10	1
189	Mount Bellew,	149	101	6	3	1	1		11	2	1	4	4	4	7	4	16	17	20	10	1
26 46	Mountmellick,	294	231	21	1	3	1	1	30		3	9	9	25	8	22	26	37	40	19	3
52	Mullingar,	249	255	25	8	3	1	1	38	5	7	8	6	33	9	22	29	45	40	8	4
15, 59	Nass,	394	271	34	5	6	4	3	52	10	6	5	5	24	21	29	32	43	30	14	.
40	Navan,	146	114	10	2	2			14	2	3	5	4	7	8	7	23	17	17	7	
186	Nenagh,	231	179	22	1	3	1	1	28	3	4	8	5	10	5	10	24	34	36	10	2
101	Newcastle,	260	182	18	2	1			21	3	2	9	10	14	10	14	19	34	30	12	4
3, 20 56	New Ross,	277	282	24	13	5	4	2	48	3	9	9	14	27	9	21	37	39	47	15	4
135, 160	Newry,	603	542	46	17	8	7	7	85	16	13	15	21	41	39	47	74	90	63	34	4
161	Newtownards	514	438	49	9	6	9	6	79	10	11	16	15	37	32	36	46	73	59	17	1
41, 143	Oldcastle,	162	107	8	5	2			15	3		5	3	6	5	7	13	22	18	6	4
181	Omagh,	334	363	19	4	2	7	2	34	4		3	11	32	18	25	62	88	56	19	5
190	Oughterard,	215	118	11	4	2	4	3	24	5	1	11	5	6	5	8	16	15	21	5	1
161	Portumna,	88	62	6	2	1	1		10		2	2	2	5	4	2	5	11	12	4	
8, 60	Rathdown,	554	591	68	15	10	5	4	102	10	15	12	9	33	43	38	74	89	55	18	3
61	Rathdrum	307	211	16	8	3	2	2	31	9	4	8	6	18	18	17	27	45	19	8	1
102	Rathkeale,	155	104	13		2	2		17	1	3	2	5	4	3	4	14	20	22	7	2
211	Roscommon,	132	118	3	3	.	–	1	7	4	3	1	7	11	8	7	10	26	21	11	2

Printed image digitised by the University of Southampton Library Digitisation Unit

IRELAND—DEATHS at different AGES registered in the year 1903—in the SUPERINTENDENT REGISTRARS' DISTRICTS.—MALES—*continued.*

Number or Numbers of Union in preceding Abstract.	SUPERINTENDENT REGISTRARS' DISTRICTS	MALES.																				
		TOTAL BIRTHS.	TOTAL DEATHS.	AGES AT DEATH.																		
				Under 1 year.	1	2	3	4	Under 1 year.	5–	10–	15–	20–	25–	35–	45–	55–	65–	75–	85–	95 and upwards.
37, 47, 107	Roscrea,	135	149	9	2	1	2		14	3	3	5	6	14	5	7	21	30	27	14		
70	Scarriff,	99	78	9		1			10	2	1	1		10	3	3	7	16	20	5		
62	Shillelagh,	98	65	6	2	1			9		1	1	3	4	4	5	8	12	12	4	1	
87	Skibbereen,	280	188	29	8	1	1	3	42	3	3	5	7	14	9	13	18	29	27	15	3	
88	Skull,	107	54	8	5			1	12	1		1	5	3	1	2	3	12	7	6	1	
215	Sligo,	383	339	41	12	5	8	6	72	3	5	13	13	27	23	31	32	45	54	19	2	
152, 182	Strabane,	405	289	35	7	7	2	2	53	5	1	11	16	23	16	23	40	45	38	18		
153	Stranorlar,	116	117	6	2	2	2		12	4		4	5	3	4	5	19	22	30	8	1	
212	Strokestown,	115	106	7	1		1	2	11	1	2	1	5	4	7	3	14	29	20	8	1	
206	Swineford,	541	282	35	4	3	7	8	52	8	5	12	15	17	6	14	42	42	53	14	2	
21	Thomastown,	133	113	11	4	1	2	3	21	4	1	3	3	5	10	9	11	22	17	5	2	
108	Thurles,	246	183	31	10	2	2		45	8	2	4	10	17	12	7	20	21	24	11	2	
103 114	Tipperary,	343	280	42	12	8	5		67	6	5	4	11	14	15	14	35	51	40	17	1	
216	Tobercurry,	227	149	15	9	3	2	2	31		2	5	3	7	3	8	13	25	32	11	5	
95	Tralee,	467	250	36	10	4	4	1	55	9	5	7	13	18	12	13	23	37	39	16	3	
42	Trim,	150	131	15	1			1	17		2	3	3	12	6	11	16	32	23	6		
192	Tuam,	335	267	23	7	5	1		36	3	2	8	4	13	12	10	21	40	37	20	1	
71	Tulla,	83	64	6					6	3	1	3	5	4	1	5	5	11	14	6		
28, 53	Tullamore,	261	208	30	8	6	1	3	48	6	1	2	4	17	10	16	28	34	31	8	3	
22 115	Urlingford,	108	79	10	2	1	3		16			2	5	4	1	8	7	13	16	13	1	
23, 121	Waterford,	573	437	56	23	10	9	1	99	3	6	16	14	30	34	36	38	75	49	19	1	
205	Westport,	461	243	37	8	4	1	2	52	4	1	10	12	16	9	16	30	26	34	23	10	
57	Wexford,	372	291	33	7	4	2	1	47	12	8	10	11	16	22	20	30	41	49	23	4	
89, 122	Youghal,	126	115	8		1			9	2	3	7	6	8	8	7	11	22	26	5	1	

Printed image digitised by the University of Southampton Library Digitisation Unit

IRELAND.—DEATHS at different AGES registered in the year 1903—in the SUPERINTENDENT REGISTRARS' DISTRICTS.—FEMALES—*continued.*

Number or Numbers of Union in preceding Abstract.	Superintendent Registrars Districts.	Females																				
		Total Births.	Total Deaths.	Ages at Death.																		
				Under 1 year.	1	2	3	4	Under 5 years.	5–	10–	15–	20–	25–	35–	45–	55–	65–	75–	85–	95 and upwards
27, 47, 107	Roscrea,	160	140	14	2			1	17	5	3	6	3	9	7	5	13	27	32	11	2
70	Scarriff,	99	76	9	1	1	2		13	2	1	2	3	6	5	5	10	5	20	4	
62	Shillelagh,	83	69	4	2	1			7	1	1	3	1	4	2	7	10	13	12	7	1
87	Skibbereen,	282	174	23	4	3	2		34	3	3	8	8	14	10	9	13	23	33	13	3
88	Skull,	86	50	3	1			1	5			1	3	5	2	2	3	7	11	10	1
215	Sligo,	362	321	33	4	3	9	2	51	5	5	11	15	25	17	25	37	51	53	24	2
152, 182	Strabane,	385	292	28	8	5	10	3	54	9	7	14	13	24	19	30	35	38	30	15	4
153	Stranorlar,	149	124	15	4	2	1	1	23	4	2	6	4	2	5	10	11	24	17	12	4
212	Strokestown,	112	106	7	2	5			14	2		2	1	7	2	14	8	25	24	5	2
204	Swineford,	566	327	45	14	8	3	3	73	12	6	5	13	22	15	17	44	51	48	18	3
21	Thomastown,	115	109	10	2	2		2	16	5	3	8	4	4	5	7	14	17	21	5	
108	Thurles,	232	215	31	6	2	5	3	47	5	3	5	7	14	12	5	21	35	36	21	4
103, 114	Tipperary,	308	260	27	7	5	5	4	48	4	5	15	7	17	18	15	32	42	42	12	3
216	Tobercurry,	194	142	11	4	3	3	3	24	5	1	2	5	10	8	11	22	18	29	6	1
95	Tralee,	503	236	23	13	10	2	1	49	7	10	6	7	8	15	16	19	44	36	17	2
42	Trim	138	114	2	5	1	1		9	2	1	4	4	2	6	10	19	28	20	6	1
192	Tuam,	292	203	9	7	3	1	2	22	2	6	8	2	11	11	14	24	39	37	24	3
71	Tulla,	83	57	6	1	2		1	10	3	1	1	1	6	1	1	4	6	15	7	1
28, 53	Tullamore,	222	200	22	9	4	2		37	3	4	6	6	10	16	16	30	23	32	13	4
22, 115	Urlingford,	90	72	6	6	1	2	1	16	1	3	3	3	3	2	2	11	11	11	4	2
23, 121	Waterford,	512	453	51	16	6	3	6	85	13	17	22	13	29	33	47	71	68	44	11	
205	Westport,	400	256	30	8	8	1	3	50	5	4	12	10	12	21	13	24	29	45	27	4
57	Wexford	391	294	32	9	3	1	2	47	11	14	13	8	16	13	22	51	48	23	25	3
89, 122	Youghal,	130	135	12		1	1	3	17	1	3	2	4	11	8	7	25	24	23	6	2

Printed image digitised by the University of Southampton Library Digitisation Unit

IRELAND—CAUSES of DEATH at different Periods of Life in the Year 1903—MALES.

CAUSES OF DEATH.	MALES.																					
	All Ages.	Ages at Death.																				
		0–3 Months.	3–6 Months.	6–12 Months.	Total under 1 year.	1	2	3	4	Total under 5 years.	5–	10–	15–	20–	25–	35–	45–	55–	65–	75–	85–	95–
TOTAL DEATHS (All Causes)	38308	3129	969	1297	5395	1397	637	399	342	8170	869	613	1154	1389	2814	2498	2931	4855	5854	5000	1991	29
A—GENERAL DISEASES,	12136	896	313	468	1677	396	291	187	164	2915	469	351	797	1022	1779	1202	992	1131	974	423	74	
B—LOCAL DISEASES—																						
1 Diseases of Nervous System,	2389	543	155	192	890	150	72	51	37	1150	99	70	73	63	127	151	142	219	165	84	18	
2 ,, Organs of Special Sense	40	1	1	5	7	3	1	1		12	3	4	6	2	2	4	2	3		2		
3 ,, Heart,	3953	27	3	2	32	2	1	5	4	44	28	40	74	70	189	273	433	913	1119	644	116	
4 ,, Blood Vessels,	1550	1	1		2			1		3	1		4	11	46	88	167	378	472	308	60	
5 ,, Respiratory System,	6573	315	274	451	1040	460	165	102	82	1849	133	66	83	90	261	305	531	1132	1256	723	139	1
6 ,, Digestive System,	2041	175	85	102	362	74	36	23	17	512	60	32	35	41	112	186	233	346	322	137	24	
7 ,, Lymphatic and Ductless Glands	39	1			1				1	2		3	2		4	4	3	7	5			
8 ,, Urinary System,	1197	3	2		4	11	4	4	2	25	17	11	15	16	32	106	178	261	292	105	37	
9 ,, Generative System,	4	2			2					2							1		1			
10 ,, Pregnancy and Childbirth																						
11 ,, Locomotor System,	71					1				1	4	5	2	7	11	3	9	13	12	4		
12 ,, The Skin,	30	5	8	3	16	3		1		20	1		1	1		2	2	4	11	5	2	
C—OTHER SPECIFIED DISEASES																						
D—ILL DEFINED AND NOT SPECIFIED DISEASES	7063	1126	111	65	1302	69	31	9	10	1421	8	10	8	10	20	27	37	305	1109	2461	1386	2
E—VIOLENT DEATHS,	1211	35	16	9	60	28	36	35	25	184	46	31	54	56	181	148	191	143	116	51	10	
A—GENERAL DISEASES.																						
Small-pox: Vaccinated,	5												1			1	3					
Small-pox: Not Vaccinated,	17		2	1	4	1	1	1		7	1		1	2		3	2	1				
Small-pox: Doubtful,																						
Cow-pox Effects of Vaccination,																						
Chicken pox,	3			2	2			1		3												
Measles (Morbilli),	354	6	9	59	74	126	44	23	21	295	39	8	6	1	2	2	1					
Epidemic Rose Rash,	2							1	1	2												
Scarlet Fever,	93	2	1	2	5	10	10	11	9	45	24	6	5	7	4	1	1					
Typhus,	47										1	3	8	6	6	4	8	8	3			
Plague,																						
Relapsing Fever,																						
Influenza,	567	22	4	17	43	16	10	5	2	76	20	12	21	14	52	56	69	131	179	107	27	
Whooping Cough,	490	59	67	93	219	142	54	23	21	459	29	2										
Mumps,	5		1		1	1	1		1	4		1										
Diphtheria, *Membranous Croup*,	194	4	1	17	22	31	22	20	25	121	52	13	3	2	2				1			
Cerebro Spinal Fever,	11			2	2		1			3	2	3	2					1				
Simple Continued Fever,	27		1	1	2				3	5	4	3	3	1	4	3	1	2		1		
Enteric Fever,	270					2	8	6	2	18	21	17	34	40	50	40	23	11	6	1		
Asiatic Cholera,																						
Epidemic Diarrhœa, Epidemic (or Zymotic) Enteritis	155	35	55	37	127	10	5	1	1	150				1	1	1		1		1		
Diarrhœa, Choleraic Diarrhœa,	397	68	60	55	183	42	11	10	1	247	8	3	4	3	7	7	13	27	46	23	8	
Dysentery,	24	2		1	3	2				5					6		3	5	3	1	1	
Malarial Fever,	8														4	4			1			
Hydrophobia,																						
Glanders, Farcy,																						
Anthrax, Splenic Fever,																						
Tetanus,	30	16			16			1	1	18	1	2		3		5	1			2		

NOTE—The names of causes of death printed in italics in this and the following tables of deaths by diseases should be avoided, when possible, in Medical Certificates.

Printed image digitised by the University of Southampton Library Digitisation Unit

IRELAND.—CAUSES of DEATH at different Periods of Life in the Year 1903.—FEMALES.

CAUSES OF DEATH.	FEMALES.																					
		AGES AT DEATH.																				
	ALL AGES.	0–3 Months.	3–6 Months.	6–12 Months.	Total under 1 year.	1	2	3	4	Total under 5 years.	5–	10–	15–	20–	25–	35–	45–	55–	65–	75–	85–	95 and upwards.
TOTAL DEATHS (All Causes),	39060	2.02	773	1103	4377	1294	648	467	368	7162	367	832	1321	1408	2847	2571	3112	5189	6258	5147	1905	341
A.—GENERAL DISEASES	12578	712	231	461	1404	580	309	204	187	2684	552	590	1020	1030	1802	1903	1068	1258	858	316	62	5
B.—LOCAL DISEASES—																						
1 Diseases of Nervous System,	2078	423	127	129	679	123	62	44	36	944	79	64	66	63	114	116	160	186	180	86	18	2
2 " Organs of Special Sense	28					3		1	1	5	3	2	3	2	6	1	1	3		2		
3 " Heart	4173	21	6	3	30	1	1	3	2	37	32	47	62	76	219	292	549	1022	1141	568	124	10
4 " Blood Vessels,	1296	1	1		2	3	1			6	2	4	7	13	56	81	211	431	329	281	69	6
5 " Respiratory System,	6373	252	221	347	820	412	179	118	70	1597	151	61	67	78	188	253	568	1279	1334	637	143	17
6 " Digestive System,	1923	121	64	72	257	60	35	31	23	406	64	33	50	70	132	166	242	323	315	112	7	3
7 " Lymphatic and Ductless Glands	71	1	2		3					3	1		2	2	10	14	17	11	7	4		
8 " Urinary System,	610	3	3		6	6	3	3	5	29	15	8	12	14	70	85	112	129	101	28	9	
9 " Generative System,	137		1	1	2	3				5	2			5	19	27	43	13	18	4	1	
10 " Pregnancy and Childbirth	340												4	27	154	146	9					
11 " Locomotor System,	37					1				1	1	1	3	3	9	7	6	14	8	5	1	
12 " The Skin,	52	14	3	5	22	3				25					2		3	7	11	3	1	
C.—OTHER SPECIFIED DISEASES																						
D.—ILL DEFINED AND NOT SPECIFIED DISEASES	8307	911	103	74	1088	71	31	25	12	1227	19	11	13	14	27	45	72	450	1088	3000	1443	298
E.—VIOLENT DEATHS,	621	43	11	10	64	28	27	34	30	183	46	13	12	21	39	35	51	63	70	71	27	
A.—GENERAL DISEASES																						
Small pox — Vaccinated,	6														3	1	2					
Small pox — Not Vaccinated,	12					2	1			3	3	1	1	1	1		2					
Small pox — Doubtful,																						
Cow pox Effects of Vaccination,																						
Chicken pox,	10	2	1	1	4	4	1			9	1											
Measles (Morbilli),	392	5	7	57	69	87	44	31	19	260	42	17	8	2	3	1	1					
Epidemic Rose Rash,	3						1			1	1		1									
Scarlet Fever,	117		1	5	6	10	17	5	12	50	32	13	6	8	6	2						
Typhus	30										1		5	1	3	4	8	5	2	1		
Plague,																						
Relapsing Fever,	1								1	1												
Influenza,	786	17	5	13	35	20	12	12	8	87	16	15	12	15	36	36	77	179	188	97	25	3
Whooping Cough,	372	57	58	128	243	163	67	36	22	531	40	1										
Mumps	5			1	1	1	1		1	4					1							
Diphtheria *Membranous Croup,*	181		2	7	9	27	24	24	18	102	53	15	8	1	4	1		1	1			
Cerebro Spinal Fever,	26			3	3	1	1			5	1	3	9	3	3	2						
Simple Continued Fever,	19		1		1	1	1		1	4	4	2	1		1	2	2	2	1			
Enteric Fever,	210			2	2	3	4	6	5	20	20	14	29	26	42	34	14	8	3			
Asiatic Cholera,																						
Epidemic Diarrhœa, Epidemic (or Zymotic) Enteritis,	142	17	35	46	98	20	2	3	2	125	6	2			1	2	1	4	1			
Summer *Cholaraic Diarrhœa,*	309	50	40	54	153	26	12	5	3	197	15	4	9	2	11	16	18	47	31	11	5	
Dysentery,	18	1		1	2	1				3				2		3	2	5	3			
Malarial Fever																						
Hydrophobia,																						
Glanders Farcy,																						
Anthrax, Splenic Fever,	1															1						
Tetanus	17	10			10		1		1	12	1	1			1	1		1				

nnted image digitised by the University of Southampton Library Digitisation Unit

IRELAND.—CAUSES of DEATH at different Periods of Life in the Year 1903.—MALES.

CAUSES OF DEATH.	MALES.																				
		AGES AT DEATH.																			
	All Ages.	0–3 Months.	3–6 Months.	6–12 Months.	Total under 1 year.	1	2	3	4	Total under 5 years.	5–	10–	15–	20–	25–	35–	45–	55–	65–	75–	85–	95 and upward.
A.—GENERAL DISEASES—*cont.*																						
Syphilis,	58	25	11	9	45	1	1			47				1	4	3	2		1			
Gonorrhœa, Stricture of Urethra,	14														2	2	1	5	4			
Puerperal Septicæmia, Sepræmia,																						
Puerperal Pyæmia,																						
Puerperal Phlegmasia Dolens,																						
Puerperal Fever,																						
Infective Endocarditis,	12												1	1	4	2	3	1				
Epidemic Pneumonia, Pneumonic Fever																						
Erysipelas,	78	12	1	1	14			1	1	16		1	1	3	7	7	2	10	13	10	1	
Septicæmia, Sapræmia (not Puerperal)	50	3	1	1	5	1		4		10	5	1	1	2	4	3	7	11	2	3	1	
Pyæmia (not Puerperal),	22			1	1					1		3	2	1		2	2	5	4	1	1	
Phlegmon, Carbuncle (not Anthrax),	60	2	2	2	6	1			2	9	1		1	6	1	8	6	16	8	4		
Phagedæna,																						
Other Septic Diseases,	15	1			1		1			2	3	1	1		1	1	2	4				
Tuberculous Phthisis (Pulmonary Tuberculosis)	789		2	3	5	7	11	1	3	27	14	19	90	123	248	133	71	43	17	3		
Phthisis (not otherwise defined),	3878		5	10	15	17	16	10	7	65	54	88	433	698	1123	665	379	269	98	14	1	
Tuberculous Meningitis,	389	10	21	47	78	54	28	20	22	202	74	42	33	15	17	3	3					
Tuberculous Peritonitis,	136	2	10	12	24	9	10	6	7	56	23	11	17	7	10	9	2		1			
Tabes Mesenterica,	119	9	13	20	42	18	11	8	10	89	13	9	1	2	3		1	1				
Lupus,	2																1	1				
Tubercle of other Organs,	240	3	2	4	9	8	8	2	4	31	16	43	39	24	20	22	16	18	8	2		
General Tuberculosis,	396	18	24	29	71	34	15	11	10	141	38	23	36	28	60	31	13	12	7	2		
Scrofula,	60		3	3	6	4	1	3	2	16	6	7	11	2	6	2	3	4	2	1		
Parasitic Diseases,	22	6	1	1	8	3	3	2		16	2	1	1					1	1			
Starvation,																						
Scurvy,																						
Alcoholism, Delirium Tremens,	775												1	9	43	55	33	20	14		1	
Opium, Morphia Habit,																						
Poisoning by Ptomaines and other Food Toxins	1													1								
Industrial Poisonings—																						
By Lead,	3														1		1	1				
„ Phosphorus,																						
„ Arsenic and other Metals,																						
Rheumatic Fever, Acute Rheumatism,	74			1	1		1		1	3	12	16	11	5	8	7	5	4	3			
Rheumatism of the Heart,	26						1			1			2	1	4	2	3	1	9	3		
Chronic Rheumatism,	207													1	10	8	17	54	66	45	6	
Rheumatic Arthritis, Rheumatic Gout.	38															1	3	9	10	14	1	
Gout,	8															1		2	4		1	

Printed image digitised by the University of Southampton Library Digitisation Unit

IRELAND.—CAUSES of DEATH at different Periods of Life in the Year 1903.—FEMALES.—*continued.*

CAUSES OF DEATH.	FEMALES.																					
	All Ages.	Ages at Death																				
		0–3 Months.	3–6 Months.	6–12 Months.	Total under 1 year.	1	2	3	4	Total under 5 years	5–	10–	15–	20–	25–	35–	45–	55–	65–	75–	85–	95 and upwards.
A.—GENERAL DISEASES—*con*																						
Syphilis,	46	20	6	4	30	3	1			34				2	3	4	3					
Gonorrhœa, Stricture of Urethra,																						
Puerperal Septicæmia Sapræmia,	150												2	16	94	37	1					
Puerperal Pyæmia,	7														4	3						
Puerperal Phlegmasia Dolens,	11													2	3	6						
Puerperal Fever,	65													13	27	24	1					
Infective Endocarditis,	15										1	2	2	3	4	3						
Epidemic Pneumonia, Pneumonic Fever	1																	1				
Erysipelas,	78	11		4	15	1				16	2	2	6	3	4	6	10	11	9	3	1	
Septicæmia, Sapræmia (not puerperal)	36	3	2	1	6		1		1	8	6	1	1	2	5	3	1	6	6	1	1	
Pyæmia (not Puerperal),	14					1	1			2	1	5	2	1		1	1	1				
Phlegmon, Carbuncle (not Anthrax),	32			2	2	2			1	5		1			1	3	6	6	6	3		
Phagedæna,	2											1					1					
Other Septic Diseases,	8					1				1	1	2			2	1		1				
Tuberculous Phthisis (Pulmonary Tuberculosis)	768		2	1	3	4	5	3	7	22	26	43	113	114	211	115	72	36	10			
Phthisis (not otherwise defined),	4,124		1	5	6	16	15	14	19	72	86	266	634	688	1,670	644	344	220	34	16		
Tuberculous Meningitis,	359	6	6	23	38	49	26	27	28	168	80	50	28	11	17	5						
Tuberculous Peritonitis,	173	1	5	1	13	10	10	3	7	43	21	13	28	16	20	10	12	1	1			
Tabes Mesenterica,	101	6	5	12	25	21	11	8	5	70	12	6	6	1	3	1	1					
Lupus,	2														1		1					
Tubercle of other Organs,	190	4	3	5	12	3	4	3	3	25	10	20	27	19	29	19	16	6	6	2		
General Tuberculosis,	411	16	20	29	65	37	27	11	11	151	34	36	46	29	58	24	18	12	3	1		
Scrofula,	43	1	2		3	6	4		1	13	3	7	3	2	5	6	1	3	2			
Parasitic Diseases,	16	7			7		2	1	3	13	3											
Starvation,																						
Scurvy,	1															1						
Alcoholism, Delirium Tremens,	41													1	4	10	12	12	2			
Opium, Morphia Habit,																						
Poisoning by Ptomaines and other Food Toxins	1																	1				
Industrial Poisoning:— By Lead,																						
Phosphorus,																						
Arsenic and other Metals,																						
Rheumatic Fever, Acute Rheumatism	80					1				1	13	14	16	6	8	11	3	6	4			
Rheumatism of the Heart	33								1	1	5	8	3	1	3	3	1	4	4			
Chronic Rheumatism,	254													2	3	9	24	79	86	43	7	1
Rheumatic Arthritis, Rheumatic Gout	40														2	3	3	9	16	6	2	
Gout,	3																		1	2		

rinted image digitised by the University of Southampton Library Digitisation Unit

IRELAND.—CAUSES of DEATH at different Periods of Life in the Year 1903.—MALES.—*continued.*

CAUSES OF DEATH	MALES.																					
	All Ages	Ages at Death.																				
		0–3 Months.	3–6 Months	6–12 Months.	Total under 1 year.	1	2	3	4	Total under 5 years.	5–	10–	15–	20–	25–	35–	45–	55–	65–	75–	85–	95 and upwards.
A.—GENERAL DISEASES—*con.*																						
Carcinoma,	353	..	.	.	.	.			.	..	.	.	.	.	5	23	59	94	125	43	4	
Sarcoma,	75	.		.	.	2	.	.	..	2		5	6	5	3	8	12	16	10	7		
Cancer, Malignant Disease (not otherwise defined).	922				.		.		.	..	.	1	2	5	16	52	155	282	271	118	17	1
Rickets,	39	1	2	1	4	12	13	7	8	39		.	.									
Purpura,	15		.	.	.	1	.	.	1	2	.	1	2		4		2		1	3		
Hæmophilia Hæmorrhagic Diathesis,	2	1	.	.	1	.	..	.	.	1			.	.	.						1	
Anæmia, Leucocythæmia,	105		.	.	.	1	1	1	1	4	4	1	4	4	10	12	18	27	17	3	1	
Diabetes Mellitus,	175				.	..	.	.	1	1	2	3	13	8	17	16	33	33	37	10	3	
Premature Birth,	375	375			375		.	.	.	375			.		.			.				
Congenital Defects,	182	152	10	6	168	6	2	3	1	180		2	.	.	.	.	.	.	.	.		
Injury at Birth,	24	24			24		.	.	.	24		..	.	.	.	.	.	.	.	.		
Atelectasis,	35	35			35				.	35		.	.	.	.		.	.	.	.		
Want of Breast Milk,	3	2		1	3		.		.	3		.	.	.		.		.		.		
Teething,	59		4	29	33	26			.	59		.	.			.	.			.		
B.—LOCAL DISEASES																						
I.—DISEASES OF NERVOUS SYSTEM																						
Meningitis, Inflammation of Brain,	470	13	24	42	79	49	27	14	20	189	76	54	43	24	26	19	13	19	4	2	1	
Softening of Brain,	76			.				.				.		.		3	5	23	32	3	4	
General Paralysis of Insane,	67		.	.		.	.							1	11	24	15	12	2	2		
Insanity (not Puerperal),	153						.		.	.		.	1	5	22	24	19	39	27	13	3	
Chorea,	2						.				1		.		1		.					
Epilepsy,	179					1	1	1	.	3	4	11	16	17	28	30	30	17	17	6	2	
Convulsions,	937	527	130	136	793	80	31	12	14	930	6	.		.			.	1				
Laryngismus Stridulus,	16	1		7	8	5	3		.	16										.		
Locomotor Ataxy,	38		.	.	.	.	.	.	..	..	..	.	.	..	4	5	10	6	4	2		
Paraplegia, and Disease of Cord,	225	.	.			5	1	1	1	8	4	3	4	9	17	21	29	45	53	30	2	
Neuritis, Peripheral, Poly Neuritis,	13			.	.	.	.	.	..	.	.		.		2	2	4	3	1	1		
Brain Tumour (not Specific),	21								.		2		1	1	5	6	1	3	2	.		
Nervous System, other Diseases,	197	2	1	7	10	10	9	3	2	34	6	2	8	6	11	17	16	42	23	21	4	
II.—DISEASES OF ORGANS OF SPECIAL SENSE																						
Otitis, Mastoid Disease,	30	1	.	4	5	1		1	..	7	2	3	6	1	2	4	2	2		1		
Epistaxis, Nose Disease,	8	.	1	1	2	1	1		.	4		1		1			.	1	.	1		
Ophthalmia, Eye Disease,	2	.	.		.	1	.	.	..	1	1	.	.	.	.		.	.				
III.—DISEASES OF HEART.																						
Valve Disease, Endocarditis (not Infective)	732		.	.		1	.	.	3	4	7	11	23	25	63	70	86	172	162	97	12	
Pericarditis,	27									.	2	4	3	1	5	4	4		2	1	1	
Hypertrophy of Heart,	13		.	.			.	.	.	.		..	..	.	.	.	1	3	7	2		
Angina Pectoris,	34		.				.	.	.			.		.		3	4	12	9	4	8	
Dilatation of Heart,	57								.			1	1	2	3	5	8	16	14	6	1	
Fatty Degeneration of Heart,	103	.					.	.	.				.	1	1	5	13	19	39	22	3	
Syncope, Heart Disease (not specified),	2087	27	3	2	32	1	1	5	1	40	19	24	47	41	117	186	317	691	886	512	97	10

Pnnted image digitised by the University of Southampton Library Digitisation Unit

IRELAND.—CAUSES of DEATH at different Periods of Life in the Year 1903—FEMALES.—*continued.*

CAUSES OF DEATH.	FEMALES.																					
	ALL AGES.	AGES AT DEATH.																				
		0–3 Months.	3–6 Months.	6–12 Months.	Total under 1 year.	1	2	3	4	Total under 5 years.	5–	10–	15–	20–	25–	35–	45–	55–	65–	75–	85–	95 and upwards.
A.—GENERAL DISEASES—*con*																						
Carcinoma,	450	..	..	.	.	.	.	.	.	.	.			4	14	63	94	132	95	43	6	..
Sarcoma	83	.	.	1	1	.	1	..	.	2	.	3	2	5	13	8	16	21	12	1	.	.
Cancer, Malignant Disease (not otherwise defined)	1165	..	.	.	.	.	.	..	.	.	.	.	3	6	28	139	249	381	247	98	13	1
Rickets,	41	1	1	7	9	13	8	4	3	37	4	..	..	.	..	..	.	.				
Purpura,	25	1	.		1		1	1	1	4	4	.	2	1	1	2	2	2	6	..	1	.
Haemophilia, Hæmorrhagic Diathesis,	.	.			.			.		.			.			.	.	.			.	.
Anæmia, Leucocythæmia,	154		1	.	1	2	3	1	..	7	1	.	11	12	29	23	26	26	14	5	.	.
Diabetes Mellitus,	132	..	.	.	..	.	..	1	1	2	2	5	6	7	20	11	23	28	22	6	.	
Premature Birth,	309	309	..	..	309	..	..		.	309		.		.			.	.	.		.	.
Congenital Defects,	173	132	13	14	159	2	3	4	2	170	2	.	.	1		.	.	.				
Injury at Birth,	13	13			13		.	..	.	13		.	.	.	.	..	.	.	..	..	.	.
Atelectasis,	19	19			19	..	..	..	.	19				.			.				.	.
Want of Breast Milk,	2	1	..	1	2	.	..		.	2		.			..	..	.	.	.	..	.	.
Teething,	60		2	27	23	31			.	60		..	.	.	..	.	.	.	..	..	.	..
B.—LOCAL DISEASES																						
I.—DISEASES OF NERVOUS SYSTEM																						
Meningitis, Inflammation of Brain,	412	3	19	40	62	41	31	30	19	183	53	45	46	25	22	16	8	4	6	4	.	.
Softening of Brain,	77	..	..	..	..	..			.	.	.	.	.	.	2	7	6	17	28	13	2	.
General Paralysis of Insane,	13		.		..		..	..	.	..	.	..		.	3	2	2	2	3	1	.	.
Insanity (not Puerperal),	225	.	.	.	.	..	.	.	.			.	.	6	17	16	54	56	37	29	7	..
Chorea,	6						.	..	..	..	1	..	.	1	1	1		1	1		.	
Epilepsy,	156	.	..	..	..	..	..	..	...		3	6	6	16	33	29	22	21	13	4	2	1
Convulsions,	740	419	104	82	605	74	27	.	14	729	10	1	.	.			.	.			.	.
Laryngismus Stridulus,	8	1	.	4	5	2	.	1	...	8			.		..	..	..	.	..	..	..	.
Locomotor Ataxy,	4	..					.	.	.	.	.	..	.	.	..	1	1	.	2		.	.
Paraplegia, and Disease of Cord,	217	..	1	.	1	3	3	3	2	12	7	4	4	6	13	20	30	45	50	17	1	1
Neuritis, Peripheral, Poly-Neuritis,	10	..	.	.		.	.	.	...	..	.	.	.	1	2	4	1	1	1		.	..
Brain Tumour (not Specific),	21	.	.	..	..	.	.	..	.	.	1	3	1	1	3	6	4	1	1	.	.	.
Nervous System, other Diseases,	189	.	3	3	6	3	1	1	1	12	4	5	9	5	13	11	30	38	38	13	6	.
II.—DISEASES OF ORGANS OF SPECIAL SENSE.																						
Otitis, Mastoid Disease,	23			.		3		1	1	5	1	2	3	2	6	.	.	2	..	2	.	
Epistaxis Nose Disease,	.	.	.	.	..	..	..	..	...	..	..	..	.	.	.	.		.	..	.	.	.
Ophthalmia, Eye Disease,	5		.	.			.	..	..	.	2	.	..	.	.	1	1	1	..	.	.	
III.—DISEASES OF HEART.																						
Valve Disease, Endocarditis (not Inactive)	720	1	..	..	1		.	3	..	4	7	16	23	27	60	81	94	170	158	67	13	
Pericarditis,	19			.		.	.		1	1	2	1	2	2	1	..	4	4	2	.	.	.
Hypertrophy of Heart,	4	..	.			.		.	.		..		.	.		1	2	.	..	1	.	.
Angina Pectoris,	20	...	.	.	.	.	..	.	.		.		1	.	1	3	2	5	11	4	2	.
Dilatation of Heart,	65	..		.	.	.	..	.	...	.	.	.		1	5	5	12	17	17	8	.	
Fatty Degeneration of Heart,	99	..		.	.	.	.	.	..	..			1	.	4	9	15	27	27	13	3	
Syncope, Heart Disease (not specified),	2243	20	6	3	29	1	1	..	1	32	23	30	35	46	148	193	420	759	926	475	106	10

Printed image digitised by the University of Southampton Library Digitisation Unit

IRELAND.—CAUSES of DEATH at different Periods of Life in the Year 1903.—MALES.—*continued*

CAUSES OF DEATH.	MALES.																					
	All Ages	Ages at Death.																				
		0–2 Months	3–5 Months.	6–12 Months	Total under 1 year.	1	2	3	4	Total under 5 years.	5–	10–	15–	20–	25–	35–	45–	55–	65–	75–	85–	95 and upwards
B.—LOCAL DISEASES—*con.*																						
IV.—Diseases of Blood Vessels																						
Cerebral Hæmorrhage, Embolism, Thrombosis	306										1		2	2	10	21	40	79	96	46	8	1
Apoplexy, Hemiplegia,	1072												1	4	25	50	104	257	336	240	48	5
Aneurysm,	51													6	7	14	13	7	5	2	1	
Senile Gangrene,	67																1	20	21	18	6	1
Embolism, Thrombosis (not Cerebral)	10													1	1	1	2	2	2		1	
Phlebitis,	10														2	1	1	6				
Varicose Veins,	3																	1	1		1	
Blood Vessels, other Diseases,	31	1	1		2			1		3			1	2	1	1	6	6	9	2		
V.—Diseases of Respiratory System																						
Laryngitis,	81	2	5	5	12	21	9	8	7	57	10	4		2		1	2	2	3			
Membranous Laryngitis (not Diphtheritic)	4		1	1	2			1		3			1									
Croup (not Spasmodic or Membranous).	151	18	9	16	43	38	11	25	18	135	16											
Larynx, Trachea, Diseases of (not otherwise defined)	3										1				1	1						
Bronchitis,	3655	207	175	230	612	230	93	30	35	1050	49	16	21	13	52	84	221	658	843	530	106	12
Lobar, Croupous Pneumonia,	62		1		1	3				4		1	1	2	9	12	11	14	5	3		
Broncho, Catarrhal, Lobular Pneumonia	499	29	43	63	135	78	31	16	6	266	12	5	2	3	13	16	30	59	59	27	6	1
Pneumonia (not otherwise defined),	1437	33	23	57	112	59	24	14	12	221	34	20	44	56	138	143	192	260	221	94	14	
Emphysema, Asthma,	178	1			1			1		2	2	1	2	1	3	9	24	57	46	27	4	
Pleurisy,	141		1		1	1		2		4	3	6	6	3	18	17	19	30	21	5	1	
Fibroid Disease of Lung,	31														5	6	6	9	4	1		
Respiratory Diseases, other,	331	25	17	19	61	30	7	5	4	107	6	3	4	4	22	16	26	43	54	36	8	1
VI.—Diseases of Digestive System																						
Tonsilitis, Quinsy,	41	2	1	5	8	5	3	5	2	23	9	2	1	1	1		1	1	2			
Mouth, Pharynx, Œsophagus, Disease (not specific).	34	6	3		9	2	1	1	2	15	2		1	2	1		3	3	5	2		
Gastric Ulcer	107										1		3	4	13	15	23	27	15	5	1	
Gastric Catarrh,	31	4	2	1	7		2	1		10					1	3	2	2	4	1	2	
Stomach, other Diseases (not Malignant)	397	37	18	31	86	19	9	4	2	120	15	6	3	5	22	31	35	68	59	26	7	
Enteritis (not Epidemic),	179	31	24	16	71	11	7	4	2	95	7	5	6	4	4	5	11	16	21	3	2	
Gastro Enteritis,	117	25	16	23	64	18	7	2	2	93	3	1	1	3	1	1	3	6	3	2		
Appendicitis, Perityphlitis,	35										2	6	1	2	5	3	3	3	4			
Hernia,	62	1	1	1	3	2				5		3				1	2	13	27	10	2	
Intestinal Obstruction,	309	6	4	10	20	6	4	1		31	5	4	6	5	10	17	25	44	35	23	4	
Other Diseases of Intestines,	41	6	1	3	10	3	2	1	1	17	1			2	3	4	6	4	1	3		
Peritonitis (not Puerperal),	152	5	1	3	9	3		2	3	17	9	5	8	4	14	14	20	25	22	13	1	
Cirrhosis of Liver,	210														15	45	49	49	42	9	1	
Liver and Gall Bladder, other Diseases,	250	21	2		23		2			25	4	1	3	7	16	26	32	57	50	24	2	1
Digestive System, other Diseases,	176	31	12	9	52	5	1	1	2	61	2		2	6	4	6	18	28	32	16	2	
VII.—Diseases of Lymphatic and Ductless Glands																						
Spleen Disease,	4											1			1		1		1			
Lymphatic System, other Diseases,	16	1			1					1		1	1		2	2	1	5	3			
Thyroid Body Disease,	3								1	1		1	1									
Supra Renal Capsules Disease,	7														1	2	1	2	1			

Printed image digitised by the University of Southampton Library Digitisation Unit

IRELAND.—CAUSES of DEATH at different Periods of Life in the Year 1903.—FEMALES.—*continued.*

CAUSES OF DEATH.	FEMALES.																						
	All Ages	Ages at Death.																					
		0-3 Months.	3-6 Months.	6-12 Months.	Total under 1 year.	1	2	3	4	Total under 5 years.	5-	10-	15-	20-	25-	35-	45-	55-	65-	75-	85-	95 and upwards.
B—LOCAL DISEASES—*con.*																							
IV—Diseases of Blood Vessels																							
Cerebral Hæmorrhage, Embolism, Thrombosis	374				.		1	.		1		3		4	13	23	68	93	98	59	12	.
Apoplexy, Hemiplegia,	1171					2				2	.	1	6	6	38	54	116	332	380	201	51	6
Aneurysm,	19		.			.		.			.	.	.	.	.		10	6	3	.	.	.
Senile Gangrene,	78					.		.		.		.		.	.	.		23	34	19	3	.
Embolism, Thrombosis (not Cerebral),	24								.	.	.		1	1	5	1	7	5	2	1	1	.
Phlebitis,	7			.	.	.		.	.	.	1	.	.	.		2	1	1	2	.	.	.
Varicose Veins,	6			.		.		.	.	.	.		.	.		1	2	.	1	1	1	.
Blood Vessels, other Diseases,	17	1	1		2	1		.		3	1	.	1	2	.	.	4	2	3	.	1	.
V—Diseases of Respiratory System																							
Laryngitis,	50	1	2	5	8	7	3	6	4	28	9	1	.		2	1	2	3	3	1	.	.
Membranous Laryngitis (not Diphtheritic)				.								.	.	.	.	.	.	.	.	.	.	.
Croup (not Spasmodic or Membranous)	144	13	7	16	36	39	20	22	8	125	19	.	.	.	.	.	.	.	.	.	.	.
Larynx, Trachea, Diseases of (not otherwise defined)	3									.	1		1	.		1		.		.	.	.
Bronchitis,	4155	186	149	196	531	214	67	60	32	904	68	25	18	20	52	104	368	943	1026	470	114	16
Lobar, Croupous Pneumonia,	28	1	1		2	1	1			4				1	10	3	2	1	4	1	2	.
Bronchial, Catarrhal, Lobular Pneumonia,	488	13	27	71	111	78	34	9	10	242	19	8	6	1	20	12	17	73	58	29	3	.
Pneumonia (not otherwise defined),	981	19	14	42	75	49	18	15	11	168	23	22	29	42	79	103	124	161	140	73	11	.
Emphysema, Asthma,	147				.						1	.	2	1	3	10	13	39	49	22	1	.
Pleurisy,	65			1	1			1	1	3	3	1	5	3	4	8	9	14	12	2	1	.
Fibroid Disease of Lungs,	15													1	1	4	3	3	1	2	.	.
Respiratory Diseases, other,	297	19	21	16	56	24	6	3	4	93	5	4	6	6	17	7	24	42	41	37	11	1
VI—Diseases of Digestive System																							
Tonsilitis, Quinsy,	48	4	1	2	7	6	5	3	2	23	11	9		1	2	1	.	1	.	.	.	.
Mouth, Pharynx, Œsophagus, Diseases (not specific)	21	1		1	2	1	2	1		6	4	1		1	.	2	1	3	3	.	.	.
Gastric Ulcer	100								.	.		6	13	16	30	29	21	25	17		.	.
Gastric Catarrh,	40	3		1	4	1				5	3		.	1	3		7	7	11	2	1	.
Stomach, other Diseases (not Malignant)	430	37	19	28	84	16	12	9	10	131	16	3	5	16	17	32	42	61	74	29	3	1
Enteritis (not Epidemic),	150	25	15	16	56	14	3	5	5	83	5	1	2	5	10	6	6	12	10	7	.	.
Gastro Enteritis,	104	15	17	17	49	9	4	7	1	70	4	2	2		7	3	3	3	6	1		.
Appendicitis, Perityphlitis,	43						.	1		1	4	4	4	3	10	9	2	3	1	1	.	
Hernia,	63			1	1		1	.		2	.	.		2	1	2	15	19	19	2	1	.
Intestinal Obstruction,	184	2	1		3	2	1	.	2	9	7	1	7	3	13	17	25	43	33	25	1	1
Other Diseases of Intestines,	47	3	1	2	6			1		7			1	3	7	3	6	7	10	3	.	.
Peritonitis (not Puerperal),	138	3	.		3		2	1	2	8	6	5	10	11	17	19	21	20	15	6	.	.
Cirrhosis of Liver,	98							.		.				.	5	16	23	34	16	1	.	.
Liver and Gall Bladder, other Diseases	230	13	1	1	14	2	2	3		21	2	1	2	4	7	18	50	54	48	22	1	.
Digestive System, other Diseases,	168	16	9	3	28	8	3	.	1	40	2	.	4	1	3	9	17	32	46	13	.	1
VII—Diseases of Lymphatic and Ductless Glands																							
Spleen Disease,	9					.		.	.		.		.		1	3	2	1	1	1		..
Lymphatic System, other Diseases,	25	1		.	3	.	.	.		3	1		2	2	6	1	6	1	1	2	.	.
Thyroid Body Disease,	24		.			.		.		.		.	.		3	6	6	4	2	1	.	
Supra Renal Capsules Disease,	13		.	.	.	.	.		.	.	.		.	.		2	3	3	3	.	.	.

rinted image digitised by the University of Southampton Library Digitisation Unit

IRELAND.—CAUSES of DEATH at different Periods of Life in the Year 1903.—MALES.—*continued*

CAUSES OF DEATH.	MALES.																					
	All Ages.	Ages at Death																				
		0–3 Months.	3–6 Months.	6–12 Months.	Total under 1 year.	1	2	3	4	Total under 5 years.	5–	10–	15–	20–	25–	35–	45–	55–	65–	75–	85–	95 and upwards.
S.—LOCAL DISEASES—*con.*																						
VIII.—DISEASES OF URINARY SYSTEM.																						
Acute Nephritis, Uræmia,	199	1	1	.	2	9	4	4	2	21	13	7	5	4	18	23	32	41	26	8	1	
Chronic Bright's Disease, Albuminuria.	305	.	.	.	.	.	.	.	.	.	4	3	10	10	56	73	122	142	124	44	7	
Calculus (not Biliary),	6	.	.	.	.	.	.	.	.	.	.	.	.	.	2	.	1	1	2			
Bladder and Prostate Disease,	307	.	.	.	.	.	.	.	.	.	.	.	.	1	1	4	15	63	117	82	24	
Urinary System, other Diseases,	30	1	1	.	2	2	.	.	.	4	.	1	.	1	5	6	8	14	23	21	5	2
IX.—DISEASES OF GENERATIVE SYSTEM.																						
Ovarian Tumour (not Malignant),	.	.	.	.	.	.	.	.	.	.	.	.	.	.	.	.	.	.	.	.	.	
Other Diseases of Ovary,	.	.	.	.	.	.	.	.	.	.	.	.	.	.	.	.	.	.	.	.	.	
Uterine Tumour (not Malignant),	.	.	.	.	.	.	.	.	.	.	.	.	.	.	.	.	.	.	.	.	.	
Other Diseases of Uterus and Vagina,	.	.	.	.	.	.	.	.	.	.	.	.	.	.	.	.	.	.	.	.	.	
Disorders of Menstruation,	.	.	.	.	.	.	.	.	.	.	.	.	.	.	.	.	.	.	.	.	.	
Generative and Mammary Organs, other Diseases,	4	2	.	.	2	.	.	.	.	2	.	.	.	.	.	.	1	.	1	.	.	
X.—DISEASES OF PREGNANCY AND CHILDBIRTH.																						
Abortion, Miscarriage,	.	.	.	.	.	.	.	.	.	.	.	.	.	.	.	.	.	.	.	.	.	
Puerperal Mania,	.	.	.	.	.	.	.	.	.	.	.	.	.	.	.	.	.	.	.	.	.	
Puerperal Convulsions,	.	.	.	.	.	.	.	.	.	.	.	.	.	.	.	.	.	.	.	.	.	
Placenta Prævia, Flooding,	.	.	.	.	.	.	.	.	.	.	.	.	.	.	.	.	.	.	.	.	.	
Other Accidents of Pregnancy and Childbirth	.	.	.	.	.	.	.	.	.	.	.	.	.	.	.	.	.	.	.	.	.	
XI.—DISEASES OF THE LOCOMOTOR SYSTEM.																						
Caries, Necrosis,	38	.	.	.	.	.	.	.	.	.	2	.	2	4	3	1	6	8	4	2	.	
Arthritis, Periostitis,	12	.	.	.	.	.	.	.	.	.	1	3	.	1	.	1	.	4	2	.	.	
Other Diseases of Locomotor System,	21	.	.	.	.	1	.	.	.	1	1	2	.	2	2	1	3	1	6	2	.	
XII.—DISEASES OF THE SKIN.																						
Ulcer, Bedsore,	19	.	.	.	.	.	.	.	.	.	.	.	.	1	.	1	1	2	8	3	2	1
Eczema,	20	3	5	2	10	1	.	1	.	12	1	.	1	.	.	.	1	.	3	2	.	
Pemphigus,	5	2	.	1	3	2	.	.	.	5	.	.	.	.	.	.	.	.	.	.	.	
Skin Diseases, other,	6	.	3	.	3	.	.	.	.	3	.	.	.	.	.	1	.	2	.	.	.	
C.—OTHER SPECIFIED DISEASES.																						
Other Specified Diseases,	.	.	.	.	.	.	.	.	.	.	.	.	.	.	.	.	.	.	.	.	.	

Printed image digitised by the University of Southampton Library Digitisation Unit

IRELAND.—CAUSES of DEATH at different Periods of Life in the Year 1903.—FEMALES.—*continued.*

CAUSES OF DEATH.	FEMALES.																					
	All Ages.	Ages at Death.																				
		0–3 Months.	3–6 Months.	6–12 Months.	Total under 1 year.	1	2	3	4	Total under 5 years.	5–	10–	15–	20–	25–	35–	45–	55–	65–	75–	85–	95 and upwards.
5—LOCAL DISEASES—*con*																						
VIII.—Diseases of Urinary System																						
Acute Nephritis, Uræmia,	146	1	3	.	4	5	3	7	5	24	11	3	5	4	20	19	15	24	19	1	1	.
Chronic Bright's Disease, Albuminuria	416	.	.	.	.	.	.	.	.	.	4	3	7	5	46	61	93	92	71	23	7	.
Calculus (not Biliary),	3	.	.	.	.	.	.	.	.	.	.	.	.	.	.	1	1	.	.	1	.	.
Bladder and Prostate Disease,	21	.	.	.	.	.	.	1	.	1	.	.	.	.	1	3	1	7	5	3	.	.
Urinary System, other Diseases,	24	2	.	.	2	1	.	1	.	4	.	.	.	1	3	1	2	8	6	.	1	.
IX.—Diseases of Generative System																						
Ovarian Tumour (not Malignant),	60	.	.	.	.	.	.	.	.	.	1	.	.	2	5	13	22	8	6	1	1	.
Other Diseases of Ovary,	12	.	.	.	.	.	.	.	.	.	.	.	.	1	4	4	.	2	1	.	.	.
Uterine Tumour (not Malignant),	33	.	.	.	.	.	.	.	.	.	1	.	.	1	6	8	12	3	2	2	.	.
Other Diseases of Uterus and Vagina,	17	.	.	.	.	.	.	.	.	.	.	.	.	.	1	1	7	2	5	1	.	.
Disorders of Menstruation,	5	.	.	.	.	.	.	.	.	.	.	.	.	1	2	2	1	.	.	.	.	.
Generative and Mammary Organs, other Diseases	5	.	1	1	2	3	.	.	.	5	.	.	.	.	1	1	1	.	1	.	.	.
X.—Diseases of Pregnancy and Child-birth																						
Abortion, Miscarriage,	17	.	.	.	.	.	.	.	.	.	.	.	.	.	5	7	1	.	.	.	.	.
Puerperal Mania,	5	.	.	.	.	.	.	.	.	.	.	.	.	.	3	3	.	.	.	.	.	.
Puerperal Convulsions,	46	.	.	.	.	.	.	.	.	.	.	.	2	15	24	15	.	.	.	.	.	.
Placenta Prævia, Flooding,	105	.	.	.	.	.	.	.	.	.	.	.	1	5	37	68	4	.	.	.	.	.
Other Accidents of Pregnancy and Childbirth	166	.	.	.	.	.	.	.	.	.	.	.	1	12	81	68	4	.	.	.	.	.
XI.—Diseases of the Locomotor System.																						
Caries, Necrosis	22	.	.	.	.	.	.	.	.	.	.	.	.	1	8	3	1	8	2	.	.	.
Arthritis, Periostitis,	13	.	.	.	.	.	.	.	.	.	.	1	1	.	.	1	3	2	4	1	.	.
Other Diseases of Locomotor System,	22	.	.	.	.	1	.	.	.	1	1	.	3	2	1	4	3	4	.	4	1	.
XII.—Diseases of the Skin.																						
Ulcer, Bedsore,	23	.	.	.	.	.	.	.	.	.	.	.	.	.	3	.	3	4	10	3	1	.
Eczema,	16	6	3	4	13	1	.	.	.	14	.	.	.	.	.	.	.	2	.	.	.	.
Pemphigus,	6	4	.	1	5	.	.	.	.	5	.	.	.	.	.	.	.	.	1	.	.	.
Skin Diseases, other,	7	4	.	.	4	2	.	.	.	6	.	.	.	.	.	.	.	1	.	.	.	.
6.—OTHER SPECIFIED DISEASES																						
Other Specified Diseases,	.	.	.	.	.	.	.	.	.	.	.	.	.	.	.	.	.	.	.	.	.	.

Printed image digitised by the University of Southampton Library Digitisation Unit

IRELAND.—CAUSES of DEATH at different Periods of Life in the Year 1903.—MALES.—*continued*

CAUSES OF DEATH.	MALES.																					
		AGES AT DEATH.																				
	All Ages.	0–3 Months	3–6 Months.	6–12 Months.	Total under 1 year	1	2	3	4	Total under 5 years.	5–	10–	15–	20–	25–	35–	45–	55–	65–	75–	85–	95 and upwards
D.—ILL-DEFINED AND NOT SPECIFIED DISEASES																						
Atrophy, Debility,	2431	1101	100	63	1264	62	23	6	9	1364	5	4	3	1	11	12	20	254	817			
Old Age,	4323		.											.					242	2439	1326	35
Dropsy, Ascites, Anasarca,	48		.				1		1	2		3	2			5	3	14	10	11		
Tumour,	2		.				.				1	.		.				1				
Abscess,	11	1		.	1	1	1			3						1	2		5			
Haemorrhage,	2					.	.					.		.		1			1			
Sudden (cause unascertained),	35	4	1	1	6	.	.	2		8	.	1		3		4	3	7	6	2	1	
Other ill-defined causes,	60	10	6	1	17	2	3			22	1	2	1	1	6	2	6	9	6	3	1	
Causes not specified,	91	10	4	.	14	4	3	1		22	1		2	5	3	4	3	20	22	6		
E.—VIOLENT DEATHS.																						
In Mines and Quarries,	9		.	.	.	.	.	.	.	.	.			1	2	2	2	2				
Vehicles and Horses,	168	.	.	.		3	1	1	3	8	8	8	5	4	39	26	34	16	14	6	1	
Ships, Boats, Docks (not Drowning),	20		.	.		.	.	.		.			1	3	6	4	3	2	1			
Building Operations,	6		.	.				.		.			1	2			2			1		
Machinery,	12	.	.	.	.	.	.			.	.	1	3	1	2	3	1	1				
Weapons and Implements,	15					.	.	.		.	1	1		2	3	3	1	1	1	2		
Burns and Scalds,	168	1	3	7	11	18	31	31	16	107	16	3	1	1	2	3	7	7	13	6		
Poisons, Poisonous Vapours,	29	1	.		1		.	1	.	2	2		1	1	6	4	3	5	3	2		
Drowning,	255	2	1		3	6	2	1	3	15	10	12	20	16	47	37	36	31	20	11		
Suffocation,	45	15	10	.	25		1		1	27	1	2		1	4	2	6	2				
Falls,	131	.	.				1	1		2	2		7	3	12	16	18	24	27	13	6	
Weather Agencies,	42		.	1	1	1				2			2		2	5	10	10	11	.		
Otherwise or not stated,	168	12	1	1	14				2	16	5	4	12	13	25	24	35	19	11	3	1	
Homicide,	31	4	1	.	5	.	.	.		5	1		1	2	6	3	7	4	2			
Suicide,	111						.				.	.	.	7	24	17	26	19	13	5	.	
Execution,	1	.	.				.					.			1		.	.	.	.		

Printed image digitised by the University of Southampton Library Digitisation Unit

IRELAND.—CAUSES of DEATH at different Periods of Life in the Year 1903—FEMALES.—*continued.*

CAUSES OF DEATH.	FEMALES.																					
	All Ages	Ages at Death.																				
		0–3 Months.	3–6 Months.	6–12 Months.	Total under 1 year	1	2	3	4	Total under 5 years.	5–	10–	15–	20–	25–	35–	45–	55–	65–	75–	85–	95 and upwards.
D—ILL-DEFINED AND NOT SPECIFIED DISEASES																						
Atrophy. Debility,	2965	898	100	65	1063	67	31	22	8	1191	17	8	8	7	11	27	52	400	1243	.	.	.
Old Age,	5092	.	.	.	.	.	.	.	.	.	.	.	.	.	.	.			389	2966	1439	298
Dropsy Ascites, Anasarca,	87	1	.	..	1	1	.	.	.	2	.	.	1	2	3	7	10	21	27	11	3	.
Tumour,	11	.	.	2	2	.	.	.	.	2	.	.	.	.	2	1	.	1	4	1	.	.
Abscess	15	2	.	2	4	.	.	.	.	4	.	1	.	.	2	.	.	5	2	1	.	.
Hæmorrhage,	3	.	.	.	.	.	.	.	.	.	.	.	.	.	.	1		.	.	2	.	.
Sudden (cause unascertained),	27	.	1	.	1	.	.	.	.	1	1	.	.	.	2	1	3	10	6	2	1	.
Other ill defined causes,	48	4	1	3	8	.	.	2	1	11	.	1	2	1	2	2	2	5	11	11	.	.
Causes not specified.	59	6	1	2	9	3	.	1	3	16	1	.	2	4	5	6	5	8	6	6	.	.
E—VIOLENT DEATHS.																						
Mines and Quarries,	.	.	.	.	.	.	.	.	.	.	.	.	.	.	.	.	.	.	.	.	.	.
Vehicles and Horses,	26	.	.	.	.	.	3	1	1	5	1	1	1	1	1	3	1	4	4	3	.	.
Ships, Boats, Docks (not Drowning).	.	.	.	.	.	.	..	..	.	.	.	.	.	.	.	.	.		.	.	.	.
Building Operations,	.	.	.	.	.	.	.	.	.	.	..	.	.	.	..	.	.	.	.	.	.	.
Machinery,	4	.	.	.	.	.	.	.	.	.	1	2	.	.	1	.	.	.	.	.	.	.
Weapons and Implements,	.	.	.	.	.	.	.	.	.	.	.	.	.	.	..	.	.	.	.	.	.	.
Burns and Scalds,	312	1	1	4	6	19	19	31	24	99	34	7	3	2	5	5	13	14	14	11	5	.
Poisons Poisonous Vapours,	10	.	1	.	1	1	2	.	.	4	1	.	.	..	.	.	3	2	.			
Drowning,	71	2	.		2	3	2	1	1	8	3	2	4	8	15	5	11	7	7	3	.	.
Suffocation,	38	17	8	5	28	2	.	.	1	31	1	.	..	.	1	2	1	.	2		.	
Falls,	125	.	.	.		.	.	1	.	1	1	.	1	.	3	8	8	15	21	48	21	.
Railway Accidents,	15	.	.	.	.	.	.	.	.	.	.	.	.	.	1	.	4	4	7	1	1	.
Otherwise or not stated,	68	18	3	.	22	3	1	.	3	29	3	1	8	1	3	4	4	8	9	2	..	.
Homicide,	16	4	.	1	5	.	.	.	.	5	1	.	.	1	4	2	1	.	1	1	.	.
Suicide,	33		.	.	.	.	.	.	.	.	..		.	1	5	3	7	8	8	2	.	.
Execution,	1	.	.	.	.	.	.	.	.	.	.	.	.	.	..	1	.	.	.	.	.	.

Printed image digitised by the University of Southampton Library Digitisation Unit

IRELAND.—CAUSES of DEATH at different Periods of Life in the Year 1903.—MALES and FEMALES.

CAUSES OF DEATH.	MALES AND FEMALES.																					
		AGES AT DEATH.																				
	All Ages.	0-3 Months.	3-6 Months.	6-12 Months.	Total under 1 year.	1	2	3	4	Total under 5 years.	5-	10-	15-	20-	25-	35-	45-	55-	65-	75-	85-	95 and upwards.
TOTAL DEATHS (All Causes),	77358	5631	1742	2399	9772	2691	1285	866	708	15322	1836	1445	2475	2797	5661	5070	9033	10,944	12112	10147	3776	60
A.—GENERAL DISEASES	24714	1608	544	929	3081	1176	660	391	351	5599	1021	941	1817	2052	3581	2505	2060	2389	1832	769	136	1
B.—LOCAL DISEASES—																						
1. Disease of Nervous System,	4467	966	282	321	1569	273	134	75	73	2124	178	134	139	136	241	267	302	405	345	170	34	2
2. " Organs of Special Sense.	68	1	1	5	7	6	1	2	1	17	6	6	9	4	8	5	3	6	—	4		
3. " Heart,	8132	48	9	6	62	3	2	8	6	81	60	87	136	146	408	565	982	1935	2260	1212	240	9
4. " Blood Vessels,	3246	2	2		4	3	1	1		9	3	4	11	24	102	169	378	809	1001	589	134	13
5. " Respiratory System,	12946	567	495	798	1860	872	344	218	152	3446	284	117	150	168	449	538	1099	2411	2590	1360	292	32
6. " Digestive System,	3364	296	149	174	619	134	71	54	40	918	124	65	85	111	244	352	475	669	637	249	31	1
7. " Lymphatic and Ductless Glands	101	2	2		4				1	5	1	3	4	2	14	18	20	18	12	4		
8. " Urinary System,	1807	5	3		10	17	7	13	7	54	32	17	27	30	152	191	290	390	393	183	46	1
9. " Generative System	141	2	1	1	4	3				7	2			5	19	27	44	13	19	4	1	
10. " Pregnancy and Childbirth,	349												4	27	154	146	3					
11. " Locomotor System,	128					2				2	5	6	5	10	20	10	16	27	18	3	1	
12. " The Skin,	102	19	11	8	38	6		1		45	1		1	1	2	2	5	11	22	8	3	
C.—OTHER SPECIFIED DISEASES																						
D.—ILL-DEFINED AND NOT SPECIFIED DISEASES	15370	2037	214	139	2390	140	62	34	22	2648	27	21	21	24	47	72	109	755	2797	5464	2631	54
E.—VIOLENT DEATHS	1832	78	27	19	124	56	63	69	55	367	92	44	66	67	220	183	242	206	186	122	37	
A.—GENERAL DISEASES																						
Small pox—Vaccinated,	11												1		3	2	5					
Small pox—Not Vaccinated,	29	1	2	1	4	3	2	1		10	4	1	2	3	1	3	4	1				
Small pox—Doubtful,																						
Cow pox, Effects of Vaccination,																						
Chicken pox,	13	2	1	3	6	4	1	1		12	1											
Measles (Morbilli),	686	11	16	116	143	225	88	59	40	555	81	25	12	3	5	3	2					
Epidemic Rose Rash,	5							2	1	3	1		1									
Scarlet Fever,	210	2	2	7	11	20	27	16	21	95	56	19	11	15	10	3	1					
Typhus,	77										2	3	13	7	9	8	16	13	5	1		
Plague,																						
Relapsing Fever,	1								1	1												
Influenza,	1553	39	9	30	78	36	22	17	10	163	36	27	33	29	58	92	146	310	367	204	52	
Whooping Cough,	1062	116	125	221	462	305	121	59	43	990	69	3										
Mumps,	10		1	1	2	2	2		2	8		1			1							
Diphtheria, *Membraneous Croup*,	375	4	3	24	31	56	47	44	43	223	105	28	6	3	6	1		1	2			
Cerebro Spinal Fever,	37			5	5	1	2			8	3	6	11	3	3	2		1				
Simple Continued Fever,	46		2	1	3	1	1		4	9	8	5	4	1	5	5	3	4	1	1		
Enteric Fever,	480			2	2	5	12	12	7	38	41	31	63	66	101	74	37	19	9	1		
Asiatic Cholera,																						
Epidemic Diarrhœa, Epidemic (or Zymotic) Enteritis *Diarrhœa, Choleraic Diarrhœa*,	297	52	90	83	225	36	7	4	3	275	6	2		1	2	3	1	5	1	1		
	756	118	109	108	336	98	31	16	4	444	23	7	6	5	18	23	31	74	77	34	13	
Dysentery,	42	3		2	5	3				8				2	6	3	5	10	6	1	1	
Malarial Fever,	9														4	4			1			
Hydrophobia,																						
Glanders, Farcy,																						
Anthrax, Splenic Fever,	1															1						
Tetanus,	47	26			26		1	1	2	30	2	3		3	1	4	1	1		2		

Printed image digitised by the University of Southampton Library Digitisation Unit

IRELAND.—CAUSES of DEATH at different Periods of Life in the Year 1903.—MALES and FEMALES—*continued.*

CAUSES OF DEATH.	MALES AND FEMALES.																					
	All Ages.	Ages at Death.																				
		0–3 Months.	3–6 Months.	6–12 Months.	Total under 1 year	1	2	3	4	Total under 5 years	5–	10–	15–	20–	25–	35–	45–	55–	65–	75–	85–	95 and upwards.
A—GENERAL DISEASES—*con.*																						
Syphilis	104	45	17	13	75	4	2	.	..	81	.	.	.	3	7	7	5	.	1	.	.	.
Gonorrhœa Stricture of Urethra,	14	.	.	.	.	..	.	.	.	.	.	.	.	.	2	2	1	5	4	.	.	.
Puerperal Septicæmia, Sapræmia,	130	.	.	.	.	.	.	.	.	.	.	.	2	16	94	37	1	.	.	.	.	.
Puerperal Pyæmia,	7	.	.	.	.	.	.	.	.	..	.	.	.	.	4	3	.	.	.	.	.	.
Puerperal Phlegmasia Dolens,	11	.	.	.	.	.	.	.	.	.	.	.	.	2	3	6	..	.	.	.	.	.
Puerperal Fever,	65	.	.	.	.	.	.	.	.	.	.	.	.	13	27	24	1	.	.	..	.	.
Infective Endocarditis,	27	.	.	.	.	..	..	.	.	.	1	2	3	4	8	5	3	1	.	.	.	.
Epidemic Pneumonia, Pneumonic Fever	1	.	.	.	.	.	..					.	.	.	.		..	1	.	.	.	.
Erysipelas,	158	23	1	5	29	1	.	1	1	32	2	3	7	8	11	13	19	21	22	18	2	.
Septicæmia, Sapræmia (not Puerperal)	86	6	3	2	11	1	1	4	1	18	11	2	2	4	9	5	8	16	4	4	2	1
Pyæmia (not Puerperal),	36	.	.	1	1	1	1	.	.	3	1	8	4	2	.	3	3	6	4	1	1	.
Phlegmon, Carbuncle (not Anthrax)	32	2	2	4	8	2	.	.	3	14	1	1	1	6	2	11	11	24	14	7	.	.
Gangrene,	2	.	.	.	.	.	.				.	1	..	.	.	.	1	..	.	..	..	.
Other Septic Diseases,	23	1	.	.	1	1	1	.	.	3	4	3	1	.	3	2	2	5	.	.	..	.
Tuberculous Phthisis (Pulmonary Tuberculosis)	1557	.	4	4	8	11	16	4	10	49	40	63	209	237	460	248	143	79	27	3	.	.
Phthisis (not otherwise defined),	3002	.	8	15	21	35	31	24	26	137	140	354	1067	1376	2193	1309	723	483	183	30	1	.
Tuberculous Meningitis,	748	16	30	70	116	103	54	47	50	370	154	93	61	26	34	8	3	...	.	.	.	.
Tuberculous Peritonitis,	309	3	15	19	37	19	20	9	14	99	44	30	45	25	30	19	14	1	2	..	.	.
Tabes Mesenterica,	220	17	18	32	67	39	22	16	15	159	25	17	6	3	6	1	2	1	.	.	.	.
Lupus,	4	.	.	.	.	.	.		.			..		.	1	.	2	1	.	.	.	.
Tubercle of other Organs,	430	7	5	9	21	11	12	5	7	56	26	72	66	43	49	41	32	27	14	4	.	.
General Tuberculosis,	807	34	44	58	136	71	43	22	21	292	72	59	81	57	118	55	36	24	10	3	.	.
Scrofula,	103	1	5	3	9	9	5	3	3	29	9	14	14	4	11	7	4	6	4	1	.	.
Parasitic Diseases,	38	13	1	1	15	3	5	3	3	29	5	1	1	.	.	.	..	1	1	.	.	.
Glanders,	.	.	..	.	.	.	.	.	.	.	.	.	.	.	.	.	..	...	.	..	.	.
Rabies,	1	.	.	.	.	.	.	..			.	.	.	.	.	1	.	..	.	..	.	.
Alcoholism, Delirium Tremens,	216	.	.	..	..	.	.	..	.	.	.	.	1	10	47	65	44	32	16	.	1	.
Opium Morphia Habit,	.	.	.	.	.	.	.	..	.	.	.	.	.	.	.	.	.	.	.	..	.	.
Poisoning by Ptomaines and other Food Toxins	2	.	.	.	.	.	.	..	.	.	.	.	.	1	.	.	.	.	1	.	.	.
Industrial Poisoning — By Lead,	3		.		.	.	.	.	.	.	.	.	.	.	1	.	1	1	.	.	.	.
„ Phosphorus,	.	.		.	.	..	.	.	.	.		.	.	.	.	.	.	.	.	..	.	.
„ Arsenic and other Metals,	.	.	.	.	.	.	.	.	.	.		.	.	.	.	.	.	.	.	..	.	.
Rheumatic Fever, Acute Rheumatism,	154		.	1	1	1	1	.	1	4	24	30	27	10	16	19	8	10	7	.	.	.
Rheumatism of the Heart,	59	.	.	.	.	.	1	.	1	2	5	8	5	2	7	5	4	5	13	3	.	.
Chronic Rheumatism,	461	.	.	.	.	.	.	.	.		.		.	3	13	17	41	133	152	88	19	1
Rheumatic Arthritis, Rheumatic Gout	78	.	.	.	.	.	.	.	.	.	.	.	.		2	4	6	18	22	22	4	.
Gout	11	.	.	.	.	.	.		.	.	.	.	.	.	.	1		2	5	2	1	.

Printed image digitised by the University of Southampton Library Digitisation Unit

IRELAND.—CAUSES of DEATH at different Periods of Life in the Year 1903.—MALES and FEMALES.—*continued.*

CAUSES OF DEATH.	MALES AND FEMALES.																					
	All Ages.	Ages at Death.																				
		0-3 Months.	3-6 Months	6-12 Months	Total under 1 year.	1	2	3	4	Total under 5 years.	5-	10-	15-	20-	25-	35-	45-	55-	65-	75-	85-	95 and upwards
A.—GENERAL DISEASES—*con.*																						
Carcinoma,	303	.	.	.	.	.	.	.	.	.	.	.	..	4	19	86	153	225	220	38	10	
Sarcoma,	158	.	.	1	1	2	1	.	.	4	.	8	8	10	16	16	29	37	22	8	.	
Cancer, Malignant Disease (not otherwise defined)	2087	.	.	.	.	.	.	.	.	.	.	1	5	11	44	191	404	663	518	217	30	3
Rickets,	80	2	3	5	13	25	21	11	6	76	.	.	.	.	.	.	.	.	.	.	.	
Purpura,	40	1	.	.	1	1	1	1	2	6	4	1	4	1	5	2	4	2	7	3	1	
Haemophilia, Haemorrhagic Diathesis,	2	1	.	.	1	.	.	.	.	1	.	.	.	.	.	.	.	.	.	.	1	
Anæmia, Leucocythæmia,	259	.	1	.	1	3	4	2	1	11	5	1	15	13	39	35	44	53	31	8	1	
Diabetes Mellitus,	307	.	.	.	.	.	.	1	2	3	4	8	19	15	37	27	56	61	59	16	3	
Premature Birth,	684	684	.	.	684	.	.	.	.	684	.	.	.	.	.	.	.	.	.	.	.	
Congenital Defects,	355	284	23	20	327	8	5	7	3	350	2	2	.	1	.	.	.	.	.	.	.	
Injury at Birth,	37	37	.	.	37	.	.	.	.	37	.	.	.	.	.	.	.	.	.	.	.	
Atelectasis,	54	54	.	.	54	.	.	.	.	54	.	.	.	.	.	.	.	.	.	.	.	
Want of Breast Milk,	5	3	.	2	5	.	.	.	.	5	.	.	.	.	.	.	.	.	.	.	.	
Teething,	119	.	6	56	62	57	.	.	.	119	..	.	.	.	.	.	.	.	.	.	.	
B.—LOCAL DISEASES.																						
I.—DISEASES OF NERVOUS SYSTEM.																						
Meningitis, Inflammation of Brain,	862	16	43	82	141	90	58	44	39	372	123	99	89	49	46	35	21	23	10	6	1	
Softening of Brain,	153	.	.	.	.	.	.	.	.	.	.	.	.	.	2	10	13	40	60	22	6	
General Paralysis of Insane,	80	.	.	.	.	.	.	.	.	.	..	.	.	1	14	26	17	14	5	3	.	
Insanity (not Puerperal),	378	.	.	.	.	.	.	.	.	.	..	.	1	11	30	43	73	95	64	42	10	
Chorea,	3	.	.	.	.	.	.	.	.	.	2	.	.	1	2	1	.	1	1	.	.	
Epilepsy,	335	.	.	.	.	1	1	1	.	3	7	17	22	33	61	59	52	38	30	8	4	
Convulsions,	1077	946	234	218	1398	154	58	21	38	1669	13	1	.	.	.	.	..	1	.	.	.	
Laryngismus Stridulus,	24	2	.	11	13	7	3	1	.	24	.	.	.	.	.	.	.	.	.	.	.	
Locomotor Ataxy,	37	.	.	.	.	.	.	.	.	.	.	.	.	.	4	6	11	8	6	2	.	
Paraplegia and Disease of Cord,	442	.	1	.	1	8	4	4	3	20	11	7	8	17	35	41	59	90	103	47	3	
Neuritis, Peripheral, Poly Neuritis,	23	.	.	.	.	.	.	.	.	.	..	.	.	1	4	8	5	4	2	1	.	
Brain Tumour (not Specific),	42	.	.	.	.	.	.	.	.	.	3	3	2	2	8	12	5	4	3	.	.	
Nervous System, other Diseases,	386	2	4	10	16	13	10	4	3	46	10	7	17	11	24	28	46	87	61	39	16	
II.—DISEASES OF ORGANS OF SPECIAL SENSE.																						
Otitis, Mastoid Disease,	53	1	.	4	5	4	.	2	1	12	3	5	9	3	8	4	2	4	.	3	.	
Epistaxis, Nose Disease,	8	.	1	1	2	1	1	.	.	4	..	1	.	1	.	.	.	1	.	1	.	
Ophthalmia, Eye Disease,	7	.	.	.	.	1	.	.	.	1	3	.	.	.	.	1	1	1	.	.	.	
III.—DISEASES OF HEART.																						
Valve Disease, Endocarditis (not Infective),	1432	1	.	.	1	1	.	3	3	8	14	27	46	52	123	151	180	342	320	164	25	
Pericarditis,	46	.	.	.	.	.	.	.	1	1	4	5	5	3	6	4	8	4	4	1	1	
Hypertrophy of Heart,	17	.	.	.	.	.	.	.	.	.	.	.	.	.	.	1	3	3	7	3	.	
Angina Pectoris,	63	.	.	.	.	.	.	.	.	.	.	.	1	.	1	6	6	17	29	8	4	
Dilatation of Heart,	122	.	.	.	.	.	.	.	.	.	.	1	1	3	8	10	20	33	31	14	1	
Fatty Degeneration of Heart,	202	.	.	.	.	.	.	.	.	.	.	.	1	1	5	14	28	46	66	35	6	
Syncope, Heart Disease (not specified),	6230	47	9	5	61	2	2	5	2	72	42	54	92	87	265	379	737	1490	1812	937	203	29

Printed image digitised by the University of Southampton Library Digitisation Unit

IRELAND.—CAUSES of DEATH at different Periods of Life in the Year 1903.—MALES and FEMALES.—*continued.*

CAUSES OF DEATH.	MALES AND FEMALES.																					
		AGES AT DEATH.																				
	All Ages	0–2 Months.	2–6 Months	6–12 Months.	Total under 1 year.	1	2	3	4	Total under 5 years	5–	10–	15–	20–	25–	35–	45–	55–	65–	75–	85–	95 and upwards
8.—LOCAL DISEASES—*con.*																						
IV.—DISEASES OF BLOOD VESSELS.																						
Cerebral Hæmorrhage, Embolism, Thrombosis.	680	.	.	.	.	.	1	.	.	1	1	8	2	6	23	44	108	172	164	105	20	1
Apoplexy, Hemiplegia,	2243		.	.	.	2	.	.	.	2	.	1	6	10	63	104	223	559	724	441	99	11
Aneurysm,	70		.	.	.	.	.	.	.	.	.	.	.	2	7	14	23	13	8	2	1	.
Senile Gangrene,	145	.	.	.	.	.	.	.	.	.	.	.	.	.	—	.	1	42	55	37	3	1
Embolism, Thrombosis (not Cerebral),	34	—	.	.	.	.	.	.	.	.	.	.	1	2	6	2	3	7	4	1	2	.
Phlebitis,	17	—	.	.		.	.	.		.	1	.	.	.	2	3	2	7	2	.	.	.
Varicose Veins,	9	.	.	.	.	.	.	.		.	.		.	.		1	2	1	2	1	2	
Blood Vessels, other Diseases,	48	2	2		4	1	.	1		6	1	.	2	4	1	1	10	8	12	2	1	
V.—DISEASES OF RESPIRATORY SYSTEM																						
Laryngitis,	131	3	7	10	20	26	12	14	11	85	19	6	.	2	2	2	4	5	6	1	—	
Membranous Laryngitis (not Diphtheritic).	4		1	1	2	.		1	.	3	—	.	1	.	.	.	.	.	.	.	.	.
Croup (not Spasmodic or Membranous)	295	31	16	32	79	77	31	47	26	260	35	.	.	.	.	.	.	.	.	—	—	
Larynx, Trachea, Diseases of (not otherwise defined).	6	.	.	—	.	.	—	.	.	—	2	.	1	.	1	2	.	.	.	.	.	.
Bronchitis,	7810	303	324	483	1203	444	180	90	67	1984	114	42	39	33	104	188	599	1691	1869	1000	220	28
Lobar, Croupous Pneumonia,	90	1	2		3	4	1			8	—	1	1	3	13	15	13	15	6	4	2	
Broncho, Catarrhal, Lobular-Pneumonia,	967	42	70	134	246	156	65	25	16	508	31	13	8	4	33	28	47	132	117	56	3	1
Pneumonia (not otherwise defined),	2418	52	36	39	157	108	42	29	23	339	63	42	73	98	217	246	316	421	961	167	25	.
Emphysema, Asthma,	325	1	.	.	1		.	1	.	2	3	1	4	2	6	16	43	86	95	49	5	—
Pleurisy,	206		1	1	2	1	—	3	1	7	3	7	13	12	22	25	28	44	33	7	2	.
Fibroid Disease of Lung,	46	—	.	—	—	.	.	.		.		.	.	1	3	10	6	12	5	3	.	
Respiratory, other Diseases,	628	44	38	35	117	84	13	8	8	200	11	7	10	13	39	23	50	85	95	73	16	3
VI.—DISEASES OF DIGESTIVE SYSTEM																						
Tonsilitis, Quinsy,	89	6	2	7	15	11	8	2	4	46	20	11	1	2	3	1	1	2	2	.	.	
Mouth, Pharynx, Œsophagus Disease (not Specific),	55	7	3	1	11	3	3	2	2	21	6	1	1	3	1	2	4	6	8	2	.	—
Gastric Ulcer,	267	.	.	.	.	.		.		.	1	6	16	23	43	44	44	52	32	5	1	
Gastric Catarrh,	71	7	2	2	11	1	.	2	1	15	3	.	—	1	4	9	9	3	15	3	3	
Stomach, other Diseases (not Malignant).	827	74	37	59	170	35	21	13	12	251	31	3	8	21	39	63	77	129	133	85	10	1
Enteritis (not Epidemic),	329	56	39	32	127	25	10	8	7	178	12	6	8	9	14	11	20	28	31	10	2	—
Gastro Enteritis,	221	40	33	40	113	27	11	9	3	163	7	3	3	3	8	4	6	9	12	3	—	—
Appendicitis, Perityphlitis,	77		.	.	.		.	1		1	6	10	8	5	15	18	5	6	5	1		.
Hernia,	125	1	1	2	4	2	1	.	.	7	—	2	.	2	1	3	17	32	46	12	3	
Intestinal Obstruction,	393	8	5	10	23	8	5	1	2	40	12	5	13	8	23	34	50	86	68	48	5	1
Other Diseases of Intestines,	88	8	2	5	16	3	3	2	1	24	1	.	1	5	10	7	12	11	11	6		—
Peritonitis (not Puerperal),	290	8	1	3	12	3	3	3	5	25	15	10	18	15	31	33	41	43	37	13	1	
Cirrhosis of Liver,	308			.							—	.	.	—	20	61	72	83	61	10	1	
Liver and Gall Bladder, other Diseases	480	33	3	1	37	2	4	3		46	6	2	5	11	25	44	82	111	66	46	3	1
Digestive System, other Diseases,	344	47	21	12	80	13	4	1	3	101	4	.	8	3	7	18	35	60	78	29	3	1
VII.—DISEASES OF LYMPHATIC AND DUCTLESS GLANDS																						
Spleen Disease,	13	—				.	.	—	—	.		1		.	3	3	3	1	2	1		
Lymphatic System, other Diseases,	41	2	2				.	.		4	1	1	3	2	8	3	7	6	4	2		
Thyroid Body Disease,	27	—		.	—		.	.	1	1		1	1	.	3	8	6	4	2	1		.
Supra Renal Capsules Disease,	20	—	.				.	.		.	—		.		1	4	4	7	4	—	—	.

Printed image digitised by the University of Southampton Library Digitisation Unit

IRELAND.—CAUSES of DEATH at different Periods of Life in the Year 1903.—MALES and FEMALES.—*continued.*

CAUSES OF DEATH.	MALES AND FEMALES.																					
	All Ages.	Ages at Death.																				
		0–3 Months.	3–6 Months.	6–12 Months.	Total under 1 year.	1	2	3	4	Total under 5 years.	5–	10–	15–	20–	25–	35–	45–	55–	65–	75–	85–	95 and upwards.
B.—LOCAL DISEASES—*cont.*																						
VIII.—DISEASES OF URINARY SYSTEM.																						
Acute Nephritis, Uræmia,	345	2	4	.	6	14	7	11	7	45	24	10	10	8	38	42	47	65	45	6	2	
Chronic Bright's Disease, Albuminuria	1011	.	.	.	.	.	.	.	.	.	8	6	17	19	102	134	215	234	195	67	14	
Calculus (not Biliary),	9	.	.	.	.	.	.	.	.	.	.	.	.	.	2	1	2	1	2	1		
Bladder and Prostate Disease	328	.	.	.	.	.	.	1	.	1	.	.	.	1	2	7	16	70	122	85	24	
Urinary System, other Diseases,	114	3	1	.	4	3	.	1	.	8	.	1	.	2	8	7	10	20	29	21	6	3
IX.—DISEASES OF GENERATIVE SYSTEM.																						
Ovarian Tumour (not Malignant),	60	.	.	.	.	.	.	.	.	.	1	.	.	2	6	13	22	6	8	1	1	
Other Diseases of Ovary,	12	.	.	.	.	.	.	.	.	.	.	.	.	1	4	4	.	2	1	.	.	
Uterine Tumour (not Malignant)	33	.	.	.	.	.	.	.	.	.	1	.	.	1	6	6	12	3	2	2	.	
Other Diseases of Uterus and Vagina,	17	.	.	.	.	.	.	.	.	.	.	.	.	.	1	1	7	2	5	1	.	
Disorders of Menstruation,	6	.	.	.	.	.	.	.	.	.	.	.	.	1	2	2	1	.	.	.	.	
Generative and Mammary Organs, other Diseases.	13	2	1	1	4	3	.	.	.	7	.	.	.	.	1	1	2	.	2	.	.	
X.—DISEASES OF PREGNANCY AND CHILDBIRTH.																						
Abortion, Miscarriage,	17	.	.	.	.	.	.	.	.	.	.	.	.	.	9	7	1	.	.	.	.	
Puerperal Mania,	6	.	.	.	.	.	.	.	.	.	.	.	.	.	3	3	.	.	.	.	.	
Puerperal Convulsions,	46	.	.	.	.	.	.	.	.	.	.	.	2	10	24	10	.	.	.	.	.	
Placenta Prævia, Flooding,	105	.	.	.	.	.	.	.	.	.	.	.	1	6	37	58	4	.	.	.	.	
Other Accidents of Pregnancy and Childbirth.	166	.	.	.	.	.	.	.	.	.	.	.	1	12	81	68	4	.	.	.	.	
XI.—DISEASES OF THE LOCOMOTOR SYSTEM.																						
Caries, Necrosis,	60	.	.	.	.	.	.	.	.	.	2	.	2	5	17	3	7	16	6	2	.	
Arthritis, Periostitis,	25	.	.	.	.	.	.	.	.	.	1	4	1	1	.	2	3	6	6	1	.	
Other Diseases of Locomotor System,	43	.	.	.	.	2	.	.	.	2	2	2	2	4	3	5	6	5	6	6	1	.
XII.—DISEASES OF THE SKIN.																						
Ulcer, Bedsore,	42	.	.	.	.	.	.	.	.	.	.	.	.	1	3	1	4	6	18	6	3	1
Eczema,	36	9	8	6	23	2	.	1	.	26	1	.	1	.	.	.	1	2	3	2	.	
Pemphigus,	11	6	.	2	8	2	.	.	.	10	.	.	.	.	.	.	.	.	1	.	.	
Skin Diseases, other,	13	4	3	.	7	2	.	.	.	9	.	.	.	.	.	1	.	3	.	.	.	.
C.—OTHER SPECIFIED DISEASES.																						
Other Specified Diseases	.	.	.	.	.	.	.	.	.	.	.	.	.	.	.	.	.	.	.	.	.	.

Printed image digitised by the University of Southampton Library Digitisation Unit

IRELAND.—CAUSES of DEATH at different Periods of Life in the Year 1903.—MALES and FEMALES.—*continued.*

CAUSES OF DEATH.	MALES AND FEMALES.																					
		AGES AT DEATH.																				
	ALL AGES	0-3 Months.	3-6 Months.	6-12 Months.	Total under 1 year.	1	2	3	4	Total under 5 years.	5-	10-	15-	20-	25-	35-	45-	55-	65-	75-	85-	95 and upwards
D.—ILL-DEFINED AND NOT SPECIFIED DISEASES.																						
Atrophy, Debility,	5456	1989	200	198	2387	129	54	28	17	2555	22	13	11	8	22	39	72	654	2060	.	.	
Old Age,	9415	—	.	.		.		.				.	.	.				—	631	5405	2825	554
Dropsy, Ascites, Anasarca,	135	1	.	.	1	1	1		1	4		3	3	2	3	10	13	35	37	22	3	—
Tumour,	13		.	2	2	.		.		2	1	—	.	—	2	1	.	2	4	1		—
Abscess,	26	3	.	2	5	1	1			7		1			2	1	2	5	7	1		.
Hæmorrhage,	5	—	—	.	.								.	.		2	.		1	2	.	.
Sudden (cause unascertained),	62	4	2	1	7	—	.	2		9	1	1		3	2	5	6	17	12	4	2	.
Other ill defined causes,	108	14	7	4	25	2	3	2	1	33	1	3	3	2	8	4	8	14	17	14	1	—
Causes not specified,	150	16	5	2	23	7	3	2	3	38	2	.	4	3	8	16	8	28	22	15		
E.—VIOLENT DEATHS																						
In Mines and Quarries,	9			.		.	.		.				.	1	2	2	2	2		.	.	.
Vehicles and Horses,	193	.	.	.	.	3	4	3	4	13	8	9	6	5	40	28	35	20	18	9	1	
Ships, Boats, Docks (not Drowning),	20		.	.	.	.	—	.	.				1	3	6	4	3	2	1	—	.	—
Building Operations,	6			.	.		—	—	.	—		.	1	2			2			1		
Machinery,	16			.	.					—	1	3	3	1	3	3	1	1				
Weapons and Implements,	15				.						1	1		2	3	3	1	1	1	2		
Burns and Scalds,	380	2	4	11	17	37	50	62	40	206	50	10	4	3	7	8	20	21	27	19	5	—
Poisons, Poisonous Vapours,	30	1	1	.	2	1	2	1		6	3		1	1	6	4	6	7	2	2		
Drowning,	326	4	1	.	5	9	4	2	4	24	13	14	24	21	62	42	47	38	27	14	.	
Suffocation,	83	32	16	5	53	2	1		2	58	2	2		1	5	4	7	2	2		—	.
Falls,	256		.	.	.	.	1	2		3	3	.	8	2	15	24	24	38	48	61	20	—
Weather Agencies,	69	.	.	1	1	1	.			2			2	.	3	5	14	14	18	1	1	
Otherwise or not stated,	236	31	4	1	36	3	1		3	45	5	5	15	14	28	28	39	28	20	5	1	
Homicide,	47	3	1	1	10	.	—	—	—	10	2		1	3	10	5	8	4	3	1	—	—
Suicide,	144	.			.	.						.		8	20	22	35	27	18	7	.	—
Execution,	2	.	.			.	.					.	—	—	1	1					.	.

Printed image digitised by the University of Southampton Library Digitisation Unit

DEATHS of MALES and FEMALES from different Causes registered in IRELAND, and in each of the FOUR PROVINCES, in the Year 1903.

CAUSES OF DEATH.	IRELAND.			LEINSTER.			MUNSTER.			ULSTER.			CONNAUGHT.		
	Males.	Fem.	Total.	Males.	Fem.	Total.	Males.	Fem.	Total.	Males.	Fem.	Total.	Males.	Fem.	Total.
TOTAL DEATHS (All Causes),	38308	39050	77358	11287	11050	22337	8680	8624	17304	13778	14870	28648	4563	4506	9069
A.—GENERAL DISEASES,	12136	12578	24714	3752	3593	7345	2607	2617	5224	4524	5173	9697	1253	1195	2448
B.—LOCAL DISEASES.—															
1. Diseases of Nervous System,	2389	2078	4467	352	757	1009	535	470	1005	733	640	1373	269	211	480
2. " Organs of Special Sense	40	28	68	8	9	17	7	4	11	20	12	32	5	3	8
3. " Heart,	3953	4179	8132	1191	1239	2430	945	969	1914	1472	1631	3103	345	340	685
4. " Blood Vessels,	1550	1696	3246	484	533	1017	301	306	607	646	742	1388	119	115	234
5. " Respiratory System,	6573	6373	12946	1888	1853	3741	1487	1311	2798	2428	2498	4926	770	711	1481
6. " Digestive System,	2041	1923	3964	597	590	1187	474	393	867	781	766	1547	189	174	363
7. " Lymphatic and Ductless Glands	30	71	101	15	25	40	7	14	21	8	26	34	—	6	6
8. " Urinary System,	1197	610	1807	414	205	619	217	104	321	454	254	708	112	47	159
9. " Generative System	4	137	141	1	29	30	1	44	45	1	59	60	1	5	6
10. " Pregnancy and Childbirth.	—	340	340	.	83	83	.	76	76	.	112	112	—	69	69
11. " Locomotor System,	71	57	128	21	14	35	20	10	30	23	24	47	7	9	16
12. " The Skin,	50	52	102	18	22	40	8	3	11	18	24	42	6	3	9
C.—OTHER SPECIFIED DISEASES		.	—			.	.	.	—			.	.	.	
D.—ILL-DEFINED AND NOT SPECIFIED DISEASES.	7063	8307	15370	1666	1921	3587	1790	2179	3969	2241	2638	4879	1366	1569	2935
E.—VIOLENT DEATHS.	1211	621	1832	380	177	557	281	124	405	429	271	700	121	49	170
A.—GENERAL DISEASES.															
Small pox — Vaccinated,	5	6	11	5	5	11	.	.	—	.		.		.	.
Small pox — Not Vaccinated,	17	12	29	16	12	28	1	.	1				.		
Small pox — Doubtful,		—	.			.	.	.		—	—				
Cow pox, Effects of Vaccination,	.		.	.		—	.	.	.	.	.	—	.		
Chicken pox,	3	10	13	1	2	3		4	4	2	3	5	.	1	1
Measles (Morbilli),	354	332	686	66	68	134	77	60	137	161	164	325	50	40	90
Epidemic Rose Rash,	2	3	5			.	.	.	.	1	1	2	1	2	3
Scarlet Fever,	93	117	210	43	68	111	16	16	32	29	22	51	5	11	16
Typhus,	47	30	77	4	5	9	19	6	25	7	3	16	17	10	27
Plague,	.	.	.	.			.	.	.	.			.		—
Relapsing Fever,	—	1	1		1	1	.	.	.	.	.	.	.	.	
Influenza,	767	786	1553	168	209	377	131	115	246	316	320	636	152	142	294
Whooping Cough,	490	572	1062	101	138	239	143	150	293	199	209	408	47	75	122
Mumps,	5	5	10	2	3	5	1	1	2	2	1	3		.	—
Diphtheria, *Membranous Croup*,	194	181	375	56	59	115	34	38	72	85	63	148	19	21	40
Cerebro Spinal Fever,	11	26	37	3	7	13	3	9	12	2	8	10	.	2	2
Simple Continued Fever,	27	19	46	6	3	9	4	4	8	11	7	18	6	5	11
Enteric Fever,	270	210	480	38	62	100	44	43	87	114	92	206	14	13	27
Asiatic Cholera,	.	.	—			.		.	.	.	.	.	.	.	
Epidemic Diarrhœa, Epidemic (or Zymotic) Enteritis	155	142	297	21	17	38	22	14	36	112	111	223	.	.	
Diarrhœa, *Cholaraic Diarrhœa*,	397	359	756	98	87	185	109	95	204	163	159	322	27	18	45
Dysentery,	24	18	42	10	6	16	5	2	7	8	8	16	1	2	3
Malarial Fever,	3		3	3		3	3	.	3	2		2	1		1
Hydrophobia,		.	—			.		.	.	.	.	.	.	.	.
Glanders, Farcy,	—	.			.	.	.	.	.	.	.	—	.	.	
Anthrax, Splenic Fever,		1	1		—	—					.		.	1	1
Tetanus,	30	17	47	11	5	16	3	6	9	14	6	20	2		2

Pnnted image digitised by the University of Southampton Library Digitisation Unit

DEATHS from different Causes registered in IRELAND, and in each of the FOUR PROVINCES, in the Year 1903—*continued.*

CAUSES OF DEATH.	IRELAND.			LEINSTER.			MUNSTER.			ULSTER.			CONNAUGHT		
	Males	Fem.	Total.	Males	Fem.	Total.	Males.	Fem.	Total.	Males.	Fem.	Total.	Males.	Fem.	Total.
A.—GENERAL DISEASES—*con.*															
Syphilis,	58	46	104	29	21	50	4	2	6	24	23	47	1	.	1
Gonorrhœa, Stricture of Urethra,	14		14	4		4	1		1	7	.	7	2	.	2
Puerperal Septicæmia, Sapræmia,		150	150		44	44	—	35	35		45	45		26	26
Puerperal Pyæmia,	—	7	7		1	1	—	3	3		2	2		1	1
Puerperal Phlegmasia Dolens,	.	11	11		2	2		2	2	.	5	5	—	2	2
Puerperal Fever,		65	65		13	13	—	13	13		29	29		10	10
Infective Endocarditis,	12	15	27	3	4	7	3	2	5	3	7	10	3	2	5
Epidemic Pneumonia, Pneumonic Fever		1	1		—		—	.	.	.	1	1			
Erysipelas,	78	78	156	30	22	52	16	17	33	30	36	66	2	3	5
Septicæmia, Sapræmia (not Puerperal)	50	36	86	27	17	44	6	4	10	17	10	27	—	5	5
Pyæmia (not Puerperal),	22	14	36	8	5	13	4	5	9	9	4	13	1		1
Phlegmon, Carbuncle (not Anthrax)	60	32	92	22	10	32	10	5	15	22	12	34	6	5	11
Phagedæna,	.	2	2	—	1	1			—		1	1	.		
Other Septic Diseases,	15	8	23	8	4	12	2	1	3	3	3	6	2	.	2
Tuberculous Phthisis (Pulmonary Tuberculosis)	789	768	1557	247	202	449	156	135	294	326	394	720	57	37	94
Phthisis (not otherwise defined),	3878	4124	8002	1136	1124	2320	1012	1029	2041	1197	1527	2724	473	444	917
Tuberculous Meningitis,	389	359	748	149	140	289	76	68	144	137	138	275	27	13	40
Tuberculous Peritonitis,	136	173	309	42	52	94	21	30	51	67	82	149	6	9	15
Tubes Mesenteric,	119	101	220	39	23	62	23	32	55	48	39	87	9	7	16
Lupus,	2	2	4					2	2	1	.	1	1	.	1
Tubercle of other Organs,	240	190	430	87	65	152	52	25	77	83	88	171	18	12	30
General Tuberculosis,	306	411	807	170	167	337	61	52	113	142	174	316	23	18	41
Scrofula,	60	43	103	15	11	26	14	19	33	26	13	39	5	.	5
Parasitic Diseases,	22	16	38	8	8	16	4	5	9	9	2	11	1	1	2
Starvation,	.		.				—	.	.	.	.	.		.	
Scurvy,		1	1					1	1					.	.
Alcoholism, Delirium Tremens,	175	41	216	57	14	71	36	4	40	70	21	91	12	2	14
Opium, Morphia Hab.t,	.		—	.	.		.	.						.	
Poisoning by Ptomaines and other Food Toxins.	1	1	2				1		1	.	1	1		.	
Industrial Poisoning—															
By Lead,	3	.	3	3		3			.	—	.	—			
,, Phosphorus,							—	.	.	—				.	.
,, Arsenic and other Metals.									.	.					
Rheumatic Fever, Acute Rheumatism,	74	80	154	21	22	43	17	17	34	22	27	49	14	14	28
Rheumatism of the Heart,	26	33	59	7	11	18	1	4	5	12	16	28	6	2	8
Chronic Rheumatism,	207	254	461	63	66	129	42	56	98	56	97	153	46	35	81
Rheumatic Arthritis, Rheumatic Gout,	38	40	78	13	17	33	9	8	17	6	11	20	4	4	8
Gout,	8	3	11	7	1	8		..	.	.	1	1	1	1	2

Printed image digitised by the University of Southampton Library Digitisation Unit

DEATHS from different Causes registered in IRELAND, and in each of the FOUR PROVINCES, in the Year 1903—*continued.*

CAUSES OF DEATH.	IRELAND.			LEINSTER.			MUNSTER			ULSTER.			CONNAUGHT		
	Males.	Fem.	Total	Males.	Fem.	Total.	Males.	Fem.	Total.	Males.	Fem.	Total.	Males.	Fem.	Total
A.—GENERAL DISEASES—*con*															
Carcinoma,	353	450	803	119	136	255	63	64	127	133	206	344	33	44	77
Sarcoma,	75	83	158	26	21	47	17	17	34	29	41	70	3	4	7
Cancer, Malignant Disease (not otherwise defined)	922	1165	2087	286	309	595	173	244	417	365	501	866	98	111	209
Rickets,	39	41	80	9	13	22	7	11	18	21	16	37	2	1	3
Purpura,	15	25	40	5	10	15	3	5	8	6	8	14	1	2	3
Hæmophilia, Hæmorrhagic Diathesis,	2		2				1		1	1		1			
Anæmia, Leucocythæmia	105	154	259	41	51	92	21	26	47	33	68	101	10	9	19
Diabetes Mellitus	175	132	307	62	36	98	31	23	54	61	61	122	21	12	33
Premature Birth,	375	309	684	141	117	258	39	45	84	182	139	321	13	8	21
Congenital Defects,	182	173	355	44	38	82	38	29	67	96	104	200	4	2	6
Injury at Birth,	24	13	37	4	4	8	7	3	10	9	4	13	4	2	6
Atelectasis,	35	19	54	18	8	26	6	3	9	10	7	17	1	1	2
Want of Breast Milk,	3	2	5	1		1	1		1		1	1	1	1	2
Teething,	59	60	119	23	25	48	11	8	19	25	25	50		2	2
B.—LOCAL DISEASES															
I.—DISEASES OF NERVOUS SYSTEM															
Meningitis, Inflammation of Brain,	470	412	882	108	157	315	103	77	180	167	148	315	42	30	72
Softening of Brain,	76	77	153	24	15	39	11	9	20	39	50	89	2	3	5
General Paralysis of Insane,	67	13	80	28	10	38	6	2	8	31	1	32	2		2
Insanity (not Puerperal),	153	225	378	53	87	140	27	40	67	49	72	121	24	26	50
Chorea,	2	6	8	1	2	3		1	1		3	3	1		1
Epilepsy,	179	156	335	56	54	110	42	36	78	62	48	110	19	18	37
Convulsions,	937	740	1677	369	275	644	233	230	463	195	148	343	140	97	237
Laryngismus Stridulus,	16	8	24	6	2	8	4	3	7	6	2	8		1	1
Locomotor Ataxy,	33	4	37	9		9	5	1	6	13	3	16	6		6
Paraplegia, and Disease of Cord,	225	217	442	67	89	156	54	37	91	86	73	159	18	18	36
Neuritis, Peripheral, Poly Neuritis,	13	10	23	6	5	11	4	1	5	3	3	5	1	1	2
Brain Tumour (not Specific),	21	21	42	10	4	14	4	3	7	7	10	17		4	4
Nervous System, other Diseases,	197	189	386	65	57	122	42	40	82	76	79	155	14	13	27
II.—DISEASES OF ORGANS OF SPECIAL SENSE.															
Otitis, Mastoid Disease,	30	23	53	7	7	14	4	3	7	16	10	26	3	3	6
Epistaxis, Nose Disease,	8		8	1		1	3		3	3		3	1		1
Ophthalmia, Eye Disease,	2	5	7		2	2		1	1	1	2	3	1		1
III.—DISEASES OF HEART															
Valve Disease, Endocarditis (not Infective),	732	720	1452	235	220	465	127	138	265	308	313	621	62	49	111
Pericarditis,	27	19	46	13	7	20	6	2	8	7	9	16	1	1	2
Hypertrophy of Heart,	13	4	17	5	1	6	3		3	5	2	7		1	1
Angina Pectoris,	34	29	63	8	10	18	10	4	14	14	13	27	2	2	4
Dilatation of Heart,	57	65	122	27	28	55	13	13	26	14	19	33	3	5	8
Fatty Degeneration of Heart	103	99	202	35	48	83	29	14	43	36	35	71	3	2	5
Syncope Heart Disease (not specified)	2987	3243	6230	868	925	1793	757	798	1555	1083	1240	2323	274	280	554

Printed image digitised by the University of Southampton Library Digitisation Unit

DEATHS from different Causes registered in IRELAND, and in each of the FOUR PROVINCES, in the Year 1903—*continued.*

CAUSES OF DEATH.	IRELAND.			LEINSTER.			MUNSTER.			ULSTER.			CONNAUGHT.		
	Males.	Fem.	Total.	Males.	Fem.	Total.	Males.	Fem.	Total.	Males.	Fem.	Total.	Males.	Fem.	Total.
II.—LOCAL DISEASES—*con.*															
IV.—DISEASES OF BLOOD VESSELS															
Cerebral Hæmorrhage, Embolism, Thrombosis	306	374	680	98	131	229	57	56	113	132	172	304	19	15	34
Apoplexy, Hemiplegia,	1073	1171	2243	300	357	657	217	221	438	464	506	970	91	87	178
Aneurysm,	51	19	70	35	7	42	1	3	4	12	7	19	3	2	5
Senile Gangrene,	67	78	145	26	18	44	17	17	34	20	35	55	4	8	12
Embolism, Thrombosis (not Cerebral),	18	24	34	7	9	16	.	4	4	3	10	13		1	1
Phlebitis,	10	7	17	2	3	5	3	1	4	4	3	7	1	.	1
Varicose Veins,	3	6	9	1	2	3	2	.	2		4	4	.	.	.
Blood Vessels, other Diseases,	31	17	48	15	6	21	4	4	8	11	5	16	1	2	3
V.—DISEASES OF RESPIRATORY SYSTEM															
Laryngitis,	81	50	131	23	20	43	23	4	27	29	24	53	6	2	8
Membranous Laryngitis (not Diphtheritic)	4		4				1		1	2		2	1		1
Croup (not Spasmodic or Membranous)	151	144	295	29	22	51	46	41	87	31	24	55	45	57	102
Larynx Trachea Diseases of (not otherwise defined)	3	3	6	.	2	2	1	.	1	2	1	3		.	
Bronchitis,	3655	4155	7810	1038	1204	2242	841	855	1696	1332	1625	2957	444	471	915
Lobar, Croupous-Pneumonia,	62	28	90	27	12	39	7	3	10	23	10	33	5	3	8
Broncho, Catarrhal, Lobular-Pneumonia,	499	488	987	164	152	316	105	111	216	206	199	405	24	26	50
Pneumonia (not otherwise defined),	1437	981	2418	411	297	708	304	181	485	569	400	969	153	93	246
Emphysema, Asthma,	178	147	325	57	40	97	33	34	67	55	54	109	33	19	52
Pleurisy,	144	65	209	48	18	66	29	10	39	50	36	86	14	7	21
Fibroid Disease of Lung,	31	15	46	11	7	18	8	2	10	3	4	7	9	2	11
Respiratory, other Diseases,	331	297	628	80	79	159	80	69	149	126	127	253	36	31	67
VI.—DISEASES OF DIGESTIVE SYSTEM															
Tonsilitis, Quinsy,	41	48	89	17	15	32	7	13	20	5	11	16	12	9	21
Mouth, Pharynx, Œsophagus, Disease (not Specific),	34	21	55	14	8	22	8	2	18	12	9	21	.	2	2
Gastric Ulcer,	107	160	267	10	34	53	25	23	48	53	91	144	10	12	22
Gastric Catarrh,	31	40	71	8	13	21	9	6	15	8	19	27	6	2	8
Stomach, other Diseases (not Malignant)	397	430	827	108	142	250	109	95	204	144	153	297	36	40	76
Enteritis (not Epidemic),	179	150	329	58	40	98	35	31	66	78	63	141	8	16	24
Gastro-Enteritis,	117	104	221	39	43	82	25	27	52	51	32	83	2	2	4
Appendicitis, Perityphlitis,	35	42	77	9	13	22	9	7	16	16	20	36	1	2	3
Hernia,	62	63	125	17	19	36	13	10	23	25	27	52	7	7	14
Intestinal Obstruction,	209	184	393	61	54	115	59	45	104	70	71	141	19	14	33
Other Diseases of Intestines,	41	47	88	13	13	26	10	8	18	14	23	37	4	3	7
Peritonitis (not Puerperal),	152	138	290	35	32	67	25	26	51	76	65	141	16	15	31
Cirrhosis of Liver,	210	98	308	75	38	113	54	12	66	61	39	100	20	9	29
Liver and Gall Bladder, other Diseases	250	230	480	78	88	166	54	54	108	93	70	163	35	18	43
Digestive System, other Diseases,	176	168	344	46	38	84	32	34	66	75	73	148	23	23	46
VII.—DISEASES OF LYMPHATIC AND DUCTLESS GLANDS															
Spleen Disease,	4	9	13	3	4	7	1	1	2		3	3		1	1
Lymphatic System, other Diseases,	16	25	41	8	9	17	4	7	11	4	8	12		1	1
Thyroid Body Disease,	3	24	27	2	9	11		2	2	1	11	12		2	2
Supra Renal Capsules Disease,	7	13	20	2	3	5	2	4	6	3	4	7		2	2

Printed image digitised by the University of Southampton Library Digitisation Unit

DEATHS from different Causes registered in IRELAND, and in each of the FOUR PROVINCES, in the Year 1903—*continued.*

CAUSES OF DEATH.	IRELAND.			LEINSTER.			MUNSTER.			ULSTER.			CONNAUGHT.		
	Males.	Fem.	Total.	Males.	Fem.	Total.	Males.	Fem.	Total.	Males.	Fem.	Total.	Males.	Fem.	Total.
8.—LOCAL DISEASES—*con.*															
VIII.—DISEASES OF URINARY SYSTEM															
Acute Nephritis, Uræmia,	199	146	345	67	49	116	44	29	73	75	59	134	13	9	22
Chronic Bright's Disease, Albuminuria,	595	416	1011	250	143	393	91	64	155	193	173	366	61	36	97
Calculus (not Biliary),	6	3	9	3	1	4	—	1	1	2	1	3	1	—	1
Bladder and Prostate Disease	307	21	328	68	3	71	62	4	66	148	13	161	29	1	30
Urinary System, other Diseases,	90	24	114	26	9	35	20	6	26	36	8	44	8	1	9
IX.—DISEASES OF GENERATIVE SYSTEM															
Ovarian Tumour (not Malignant),	.	60	60	.	10	10	.	20	20	—	29	29	.	1	1
Other Diseases of Ovary,	.	12	12	.	3	3	.	2	2	.	8	8	.		
Uterine Tumour (not Malignant),	—	33	33	—	9	9	.	14	14		7	7	—	3	3
Other Diseases of Uterus and Vagina,	.	17	17		3	3	—	6	6	.	8	8			
Disorders of Menstruation,	.	6	6	.	2	2	.	1	1	.	2	2		1	1
Generative and Mammary Organs, other Diseases	4	9	13	1	3	4	1	1	2	1	5	6	1		1
X.—DISEASES OF PREGNANCY AND CHILDBIRTH															
Abortion, Miscarriage,	.	17	17	.	1	1	.	3	3		10	10	.	3	3
Puerperal Mania,	.	6	6	.	1	1	.	2	2	.	1	1	.	2	2
Puerperal Convulsions,		46	46	—	13	13	.	10	10		18	18	.	5	5
Placenta Prævia, Flooding,	.	105	105	.	25	25		21	21		39	39	.	20	20
Other Accidents of Pregnancy and Childbirth,	.	166	166	.	43	43		40	40	.	44	44	.	39	39
XI.—DISEASES OF THE LOCOMOTOR SYSTEM															
Caries, Necrosis,	38	22	60	11	5	16	10	5	15	15	11	26	2	1	3
Arthritis, Periostitis,	12	13	25	4	4	8	3	3	6	3	2	5	2	4	6
Other Diseases of Locomotor System,	21	22	43	6	5	11	7	2	9	5	11	16	3	4	7
XII.—DISEASES OF THE SKIN															
Ulcer, Bedsore,	19	23	42	6	10	16	2	1	3	7	10	17	4	2	6
Eczema,	20	18	36	7	9	16	3	1	4	9	5	14	1	1	2
Pemphigus,	5	6	11	1	2	3	2	.	2	2	4	6	—	.	.
Skin Diseases, other,	6	7	13	4	1	5	1	1	2	.	5	5	1	—	1
6.—OTHER SPECIFIED DISEASES															
Other Specified Diseases	.	.	.	.	.	.	.	.	.	—	.	.	.	.	.

Printed image digitised by the University of Southampton Library Digitisation Unit

DEATHS from different Causes registered in IRELAND, and in each of the FOUR PROVINCES, in the Year 1903—*continued.*

CAUSES OF DEATH.	IRELAND.			LEINSTER.			MUNSTER.			ULSTER.			CONNAUGHT		
	Males.	Fem.	Total.	Males.	Fem.	Total.	Males.	Fem.	Total.	Males.	Fem.	Total	Males.	Fem.	Total
D.—ILL DEFINED AND NOT SPECIFIED DISEASES															
Atrophy, Debility,	2401	2905	5436	672	735	1407	587	670	1257	811	974	1785	421	586	1007
Old Age,	4323	5092	9415	934	1125	2059	1146	1464	2610	1352	1582	2934	891	921	1812
Dropsy, Ascites, Anasarca,	48	87	135	13	21	34	10	11	21	15	35	50	10	20	30
Tumour,	2	11	13	1	3	4	1	.	1	.	5	5	.	3	3
Abscess,	11	15	26	2	5	7	1	5	6	6	5	11	2	.	2
Haemorrhage,	2	3	5	.	2	2	.	—	.	.	1	1	2		2
Sudden (cause unascertained),	35	27	62	7	10	17	14	9	23	7	3	10	7	5	12
Other ill defined causes,	60	48	108	12	8	20	10	6	16	18	11	29	20	23	43
Causes not specified,	91	59	150	25	12	37	21	14	35	32	22	54	13	11	24
E.—VIOLENT DEATHS															
In Mines and Quarries,	9	.	9	1		1	1		1	8	.	8	2	.	2
Vehicles and Horses,	168	25	193	60	10	60	40	4	44	54	10	64	24	1	25
Ships, Boats, Docks (not Drowning).	20	.	20	1		1	5	.	5	14	.	14		.	
Building Operations,	6	—	6	4	.	4	2	.	2	.	.	—	.	.	
Machinery,	12	4	16	6	1	7	5	.	5	1	3	4		.	
Weapons and Implements,	15	.	15	2	.	2	3	.	3	6	—	6	4	.	4
Burns and Scalds,	168	212	380	50	63	113	46	39	85	58	87	145	14	23	37
Poisons, Poisonous Vapours,	29	10	39	4	3	7	4	2	6	20	4	24	1	1	2
Drowning,	255	71	326	85	27	112	67	15	82	71	23	94	32	6	38
Suffocation,	45	38	83	7	3	10	6	4	10	31	30	61	1	1	2
Falls,	131	125	256	50	38	88	32	25	57	39	52	91	10	10	20
Weather Agencies,	42	18	60	14	3	17	7	1	8	16	13	29	5	1	6
Otherwise or not stated,	168	68	236	68	19	87	31	22	53	56	23	79	13	4	17
Homicide,	31	16	47	12	3	15	4	4	8	13	7	19	3	2	5
Suicide,	111	33	144	25	6	31	28	8	36	46	19	65	12	—	12
Execution,	1	1	2	1	1	2	.	.	.	.			.		

Printed image digitised by the University of Southampton Library Digitisation Unit

TOTAL NUMBER OF DEATHS.—NUMBER of PERSONS who died (1), in INFIRMARIES and GENERAL and SPECIAL NUMBER of DEATHS from the PRINCIPAL CAUSES; and NUMBER of INQUESTS in IRELAND in

PROVINCES AND COUNTIES.	TOTAL NUMBER of DEATHS.	NUMBER OF PERSONS WHO DIED				CAUSES OF												
						A.—GENERAL DISEASES.												
		In Infirmaries and General and Special Hospitals.	In Public Lunatic Asylums	In Workhouses and Workhouse Hospitals	At their own Homes, &c	Small pox.	Measles	Scarlet Fever.	Typhus.	Influenza.	Whooping cough.	Diphtheria.	Simple Continued Fever	Enteric Fever	Diarrhœal Diseases.	Puerperal Septic Diseases.	Tuberculous Phthisis and Phthisis	Tuberculous Meningitis
IRELAND,	77,358	2,686	1,421	10,118	63,933	40	686	210	77	1,553	1,063	375	46	450	1,095	253	9,559	748
No. PROVINCES.																		
I LEINSTER,	22,337	1,912	422	3,521	16 482	39	134	111	5	377	239	115	9	160	230	60	2,769	289
II MUNSTER,	17,304	407	336	3,086	13,475	1	137	33	25	246	295	72	8	87	247	53	2 325	144
III ULSTER	28,648	505	466	2,705	24 972		325	51	16	636	498	148	18	206	561	81	3,444	275
IV CONNAUGHT	9,069	62	197	796	8,014		90	16	27	294	122	40	11	27	48	39	1,011	40
I.—PROVINCE OF																		
1 CARLOW,	683	20	29	92	532		7	1		17	2	2		2	2	2	77	1
2 DUBLIN,	2,798	482	66	142	2,114	2	22	10		40	16	16		18	36	6	524	31
3 DUBLIN COUNTY BOROUGH,	7,397	1,318	173	1,581	4,325	34	36	58	3	74	122	59	4	86	129	17	863	172
4 KILDARE,	1,169	6		222	881		3	4	2	14	9	5		7	4	3	143	10
5 KILKENNY,	1,403	9	24	211	1,162		22	3		39	10	3	1	7	10	2	148	7
6 KING'S,	1,015	2		173	840			3		30	19	3	1	8	2	4	112	8
7 LONGFORD,	730	2		125	603		9	1		11	3			2	2	1	89	2
8 LOUTH,	1,210	12		222	976		30	4	1	25	31	6	2	8	10	6	116	12
9 MEATH,	1,119	11		189	919		1	9		22	6	3		3	7	3	147	12
10 QUEEN'S,	918	11	47	99	761		1	2	1	15	4	9	1		1	1	91	1
11 WESTMEATH,	1,040	13	53	123	851		3	2	1	25	6	4		10	9	5	125	8
12 WEXFORD,	1 910	13	36	272	1,589		1	8		36		2		3	17	6	214	19
13 WICKLOW,	995	16		70	909	3	3	4	1	20	11	6		6	4	4	114	6
II.—PROVINCE OF																		
14 CLARE,	1,532	14	33	254	1,221		11	1	1	3	10	5	1	12	22	5	186	9
15 CORK COUNTY AND CO. BOROUGH,	8,574	267	107	1,158	5,042	1	35	8	7	78	101	24	9	28	68	18	982	67
16 KERRY,	2,238	5	68	345	1,821		4	6	10	64	52	9		13	47	8	317	14
17 LIMERICK CO AND CO. BOROUGH	2,517	79	46	465	1,927		46	3	3	27	33	8		8	46	8	322	14
18 TIPPERARY, N R,	1,064			161	903		9	9	2	14	32	9		4	6	4	99	6
19 TIPPERARY, S R,	1,726	21	48	381	1,276		1	3	1	30	46	23	1	17	31	9	212	16
20 WATERFORD CO AND CO BOROUGH	1,662	21	34	332	1,275		31	2	1	30	19			5	27	4	217	18
III.—PROVINCE OF																		
21 ANTRIM,	3,370	25	44	235	3,066		6	2		58	53	13	2	20	65	13	415	36
22 ARMAGH,	2,470	9	37	304	2,120		74	5		48	19	12	1	5	37	7	266	33
23 BELFAST COUNTY BOROUGH	7,277	323	79	1,067	5,788		157	26	3	36	173	46	9	140	287	20	1,067	32
24 CAVAN,	1,538	6		146	1,436		7	9		42	8	12	3	2	13	4	158	1
25 DONEGAL,	2,607	18	47	169	2,373		1	2	5	121	46	3	2	12	26	11	240	4
26 DOWN,	3,759	18	61	180	3,500		67	5		104	36	20	1	9	48	9	492	49
27 FERMANAGH,	952	18		98	836		1	2	1	17	2	5		3	4	3	83	10
28 LONDONDERRY CO AND CO. BOROUGH,	2,627	51	65	146	2,365		8		5	53	54	16		2	55	5	282	16
29 MONAGHAN,	1 357	13	64	124	1,156		1	1		23	6	9		2	9	4	136	10
30 TYRONE	2,641	24	69	215	2,332		3	2	2	104	11	15		12	18	5	275	24
IV.—PROVINCE OF																		
31 GALWAY,	2 834	23	74	303	2,434		59	4	13	89	26	15	5	6	14	11	330	10
32 LEITRIM,	935	9		63	864		8	2		45	17	10	1	3	4		103	2
33 MAYO,	2,658	10	44	205	2,398		4	4	5	119	36	6	2	10	12	17	370	10
34 ROSCOMMON,	1,336	5		129	1,202		6	5	1	16	28		1	3	9	4	156	7
35 SLIGO,	1,308	18	79	94	1,115		16	1	8	25	16	9	2	5	9	7	152	6

Printed image digitised by the University of Southampton Library Digitisation Unit

Hospitals; (2), in Public Lunatic Asylums, (3), in Workhouses; and (4), at their Own Homes, &c; the Provinces, Counties, and Superintendent Registrars' Districts in 1903

Death.				B.—Local Diseases.								C	D	E.—Violent Deaths.				Number of Inquests (as returned by the Registrars).	Provinces and Counties.
Tuberculous Pulmonary and Tabes Mesenterica	Other Forms of Tuberculous Scrofula.	Carcinoma, Sarcoma, Cancer, Malignant Disease.	Other General Diseases	Nervous System.	Heart.	Blood Vessels.	Respiratory System.	Digestive System	Urinary System	Pregnancy and Childbirth	Other Local Diseases.	Other Specified Diseases	Ill defined and not Specified Diseases	Accidental.	Homicidal.	Suicidal	Execution.		
520	1,344	3,048	3,629	4,467	8,133	3 246	12,946	3,964	1 807	340	540		15,370	1,630	47	144	2	2 049	IRELAND
																			Provinces
156	515	897	1,227	1,609	2,430	1,017	3,741	1,187	619	83	162		3,587	589	15	31	2	638	LEINSTER
106	225	578	635	1,095	1 914	607	2,708	807	521	76	118		3,969	361	8	36		365	MUNSTER
236	527	1,280	1,485	1,373	3.103	1,388	4,926	1,547	708	112	215		4,873	616	19	65		969	ULSTER
31	77	293	282	480	685	234	1,481	363	159	69	45		2,935	153	5	12		77	CONNAUGHT
LEINSTER.																			
2	11	30	32	53	82	34	97	35	34	3	2		141	13		2		7	CARLOW
17	66	135	161	212	371	154	400	154	74	8	27		231	58	2	7		78	DUBLIN
88	268	205	548	681	702	329	1,485	438	216	20	48		435	178	3	5		262	DUBLIN CO. BOROUGH
5	13	42	55	64	152	49	163	36	32	4	8		232	41	2	2		38	KILDARE
7	14	46	47	59	127	56	245	62	30	2	9	—	408	22	3	2	1	17	KILKENNY
2	24	41	53	46	102	42	157	51	22	1	12	—	228	24	3	3	1	34	KING'S
1	11	33	22	34	83	23	71	34	14	4	4		279	20			—	13	LONGFORD
4	21	46	53	78	126	52	169	87	25	7	9		244	35	2	1		30	LOUTH
7	17	60	49	61	133	46	204	59	27	10	7		209	15		2		28	MEATH
3	7	28	41	73	79	45	123	43	26	8	5	—	294	15	—	5		32	QUEEN'S
3	20	30	35	66	118	42	116	42	22	3	9		207	20		1	—	14	WESTMEATH
14	23	38	75	123	237	90	341	108	58	10	15		385	48		1		44	WEXFORD
3	18	45	55	57	118	55	171	38	30	4	7		190	22				31	WICKLOW
MUNSTER.																			
6	20	54	54	106	134	51	251	77	22	10	7		429	29	3	9	—	29	CLARE.
49	83	230	255	357	771	222	1,123	340	104	35	51	—	1,338	156	3	15		146	CORK COUNTY AND CO. BOROUGH
7	18	42	63	114	188	55	385	121	43	11	6		603	34		2		54	KERRY
19	35	90	93	192	255	87	395	124	48	9	20	—	585	42	1	5	—	47	LIMERICK CO. AND CO. BOROUGH
3	11	18	43	51	149	59	139	58	27	3	8	—	277	19	1	2	—	10	TIPPERARY, N. R.
7	21	61	57	98	207	55	288	81	41	4	16		306	30		2		36	TIPPERARY, S. R.
15	27	74	60	93	210	78	217	66	36	4	16		369	42		1		43	WATERFORD CO. AND CO. BOROUGH
ULSTER.																			
28	66	185	173	195	337	183	486	169	79	14	20		605	76	3	8		115	ANTRIM.
22	53	142	100	161	326	135	376	130	55	14	21		418	64		6		69	ARMAGH.
84	142	239	534	401	703	274	1,562	366	195	26	47		427	178	7	16		470	BELFAST COUNTY BOROUGH.
8	16	40	51	57	122	68	299	115	38	7	16		464	26	1	2	—	17	CAVAN
15	28	125	104	95	253	128	424	139	55	16	14		679	55		8		28	DONEGAL
37	75	180	178	187	464	227	553	181	87	15	41		599	73	1	9		93	DOWN
5	14	40	44	23	129	40	126	77	25	4	6		260	6		4		19	FERMANAGH
18	57	138	127	140	279	127	436	130	54	6	26		314	70	2	7		82	LONDONDERRY CO. AND CO. BOROUGH
4	21	64	54	66	155	84	256	79	40	3	11	—	293	32	2	1		29	MONAGHAN
17	55	118	120	114	305	122	486	150	80	7	19		611	34	3	6		47	TYRONE
CONNAUGHT.																			
7	24	74	80	153	206	71	486	193	61	23	14		874	57	1	4		30	GALWAY
4	8	34	32	28	69	34	164	53	9	9	4		274	14	1	1		9	LEITRIM
9	24	88	73	177	161	67	443	108	52	22	12		878	45		3		16	MAYO.
4	10	49	43	39	137	31	203	36	31	8	11		474	27	1	2		16	ROSCOMMON
7	11	40	54	82	112	31	180	43	16	6	4		434	10	2	3		6	SLIGO

Printed image digitised by the University of Southampton Library Digitisation Unit

TOTAL NUMBER OF DEATHS.—NUMBER of PERSONS who died (1), in INFIRMARIES and GENERAL and SPECIAL HOSPITALS; NUMBER of DEATHS from the PRINCIPAL CAUSES; and NUMBER of INQUESTS in IRELAND in SUPERINTENDENT REGISTRARS' DISTRICTS, or POOR LAW UNIONS, in the Year 1864.

SUPERINTENDENT REGISTRARS' DISTRICTS OR POOR LAW UNIONS.	TOTAL NUMBER of DEATHS.	NUMBER OF PERSONS WHO DIED.				CAUSES OF A.—GENERAL DISEASES												
		In Infirmaries and General and Special Hospitals.	In Public Lunatic Asylums.	In Workhouses and Workhouse Hospitals.	At their own Homes, &c.	Small pox.	Measles.	Scarlet Fever.	Typhus.	Influenza.	Whooping cough.	Diphtheria.	Simple Continued Fever.	Enteric Fever.	Diarrhœal Diseases.	Puerperal Septic Diseases.	Tuberculous Phthisis and Phthisis.	Tuberculous Meningitis.
ABBEYLEIX,	304	—	—	54	250		1	.	.	1	.	3	.		.	1	22	—
ANTRIM,	564		44	24	456	.	2	.	.	7	8	3	1	2	12	1	78	5
ARDEE,	247		.	44	203	.		.	—	8	3				1	2	25	
ARMAGH,	808	9	37	59	803		13	.		18	.	.	.	1	9	1	86	17
ATHLONE,	367	.	.	45	322	.	.	1	1	8	5	1	.	2	5	2	36	5
ATHY,	355	—	.	62	293		—	1	2	11		1	.	2		2	29	3
BALLINDERRY,	259	—	.	21	238	.		.		6	4	1	.	1	2	.	27	
BALLINA,	229		.	39	190	.	1	.	1	6	19	3		1	4	2	38	
BALLINASLOE,	296		74	28	196	.	1	2	—	7	1	1		1	3	.	49	
BALLINROBE,	291	.	.	31	260	.	2			21	1	.	.	1	1	2	26	1
BALLYCASTLE,	188		.	15	173	.	.	.	.	5	1	.			1	2	9	2
BALLYMAHON,	220	.	.	35	185	.	—	.	.		.	.	.	1	.	...	19	.
BALLYMENA,	894	4	.	57	833	.	1	.	.	37	20	2		3	19	4	116	7
BALLYMONEY,	495		.	43	452	.	.	.		21	14	2	1	2	7	1	48	4
BALLYSHANNON,	339	5	.	41	293	.	—	.	—	10	11	.	.	3		1	37	
BALLYVAGHAN,	50		.	7	43	.	—	.			.	1		1	1		5	
BALROTHERY,	339	.	49	46	264		.	—	—	3		4		4	5	.	65	5
BALTINGLASS,	287	.	.	20	267	.	.	.	.	6	10		.		1	1	30	2
BANBRIDGE,	795	3	.	60	732	.	10	.		31	8	3		2	10	3	95	10
BANDON,	261			22	239		.	—	—	3	.	—	.	2	2	1	31	5
BANTRY,	185		.	20	165	.		.		4	1	—	1		1		31	2
BAWNBOY	209	—	.	11	198	.	—	2	—	3	1	2		1	2	1	17	1
BELFAST,	7,503	330	79	1,087	6 007		157	26	3	41	173	47	10	141	291	20	1,136	54
BELMULLET,	175	—	—	15	160	.		.		14	1	—	.	1	—		13	
BIRR,	410	—	—	66	344	.	.	3	—	10	2			2		.	46	4
BORRISOKANE,	134			14	120	.		5		4		.		.	1		10	
BOYLE,	423		.	44	381	.	2	.		10	12	2	.	1	1	4	45	1
CAHERSIVEEN,	248		.	29	219	.	1	5	3	8	12	2	—	2	2		32	
CALLAN,	271	—	.	55	216	.	2	.	1	9	3	1	.	5	4	.	18	1
CARLOW,	594	20	29	92	453	.	6	2		9	.	2	.	2	2	1	69	1
CARRICKMACROSS,	254	—	.	25	229	.	1	1	.	3	.	.			3	2	34	1
CARRICK-ON SHANNON	231	6	—	19	206	—	.	.	.	1	2				2	.	22	1
CARRICK-ON SUIR,	365	3	.	69	293	.	.	.		4	25				10	1	49	7
CASHEL,	367	17	.	57	293		.			3	5	14	1	1	2	1	39	1
CASTLEBAR,	371	10	44	16	301	.	1	1	1	17	2	.	1	4	1	2	48	2
CASTLEBLAYNEY,	513		.	47	466	.	2	1	.	7	15	7		1	6	.	34	6
CASTLECOMER,	158			24	134	.	.	.	—	3			—	1	4		9	
CASTLEREA,	180	—	.	7	173	.	.	.	.	8	4	1		.	1		22	1
CASTLEREAGH,	379		.	35	344			3	1	7	7	.	1	1	4	2	35	3
CASTLETOWN,	135	—	.	15	120	.	6	—	—	1	7	—		.	2		17	1
CAVAN,	642	8	.	74	562		4	4	.	20	.	10	2	1	4	1	68	
CELBRIDGE,	265			64	201			—	.	5	.	2	—	2	2	1	41	
CLARE-MORRIS,	373	—	.	19	354	.	.	1	.	5		.		1	5	2	22	3
CLIFDEN,	258		—	13	245		1			3	17					1	36	1
CLONMEL,	265	.	.	63	202	..	.	.	.	1	8	5		.		2	29	1
CLOGHER,	246		.	14	232			—	.	4	.	—			4	.	19	2
CLONAKILTY,	301	.	.	44	257	.	—		—	5	.	1		.	6	2	44	2
CLONES,	204	1	.	22	181	.	—	.		6	1	1		1	.	1	21	4

Pnnted image digitised by the University of Southampton Library Digitisation Unit

HOSPITALS; (2), in PUBLIC LUNATIC ASYLUMS; (3), in WORKHOUSES, and (4), at their OWN HOMES, &c.; the PROVINCES, COUNTIES, and SUPERINTENDENT REGISTRARS' DISTRICTS in 1903—*continued.*

POOR LAW UNIONS ARRANGED ALPHABETICALLY

DEATH.																					
				B.—LOCAL DISEASES.								C.	D	E.—VIOLENT DEATHS.						
Tuberculous Pulmonic and Tabes Mesenterica	Other Forms of Tuberculosis, Scrofula	Carcinoma, Sarcoma, Cancer, Malignant Disease.	Other General Diseases.	Nervous System.	Heart.	Blood Vessels.	Respiratory System	Digestive System	Urinary System	Pregnancy and Child-Birth.	Other Local Diseases	Other Specified Diseases	Ill-defined and not Specified Diseases	Accidental.	Homicidal.	Suicidal	Execution.	NUMBER OF INQUESTS	SUPERINTENDENT REGISTRARS' DISTRICTS OR POOR LAW UNIONS
1	3	8	8	19	24	19	52	13	12	9	3	.	121	3	.	1	..	10	ABBEYLEIX.
8	19	36	24	47	50	34	103	25	17	.	1	.	80	14	.	3	..	17	ANTRIM
2	2	13	10	9	27	17	22	22	7	—	5	—	65	4	.	3	.	11	ARDEE
8	22	57	25	36	134	49	150	53	18	5	2	.	186	20	—	2	—	28	ARMAGH
1	9	12	12	22	48	16	50	12	9	1	6	.	98	5	.	.	.	5	ATHLONE.
	4	7	10	23	48	22	55	15	8	4	1	.	96	11	.	.	...	10	ATHY.
	3	7	7	21	20	12	40	20	9	2	1	.	72	4	.	.	.	9	BALLINROBE.
1	2	8	3	19	13	5	42	16	3	3	2	.	48	7	.	.	.	.	BALLINA.
1	3	17	11	19	16	12	47	12	5	1	1	.	84	4	—	.	...	2	BALLINASLOE.
1	.	8	11	18	15	8	59	12	5	3	2	.	90	6	—	.	..	1	BALLINROBE
—	2	10	8	9	24	14	21	10	2	.	1	.	61	6	—	.	.	9	BALLICASTLE
	2	6	9	3	24	10	22	6	4	1		.	108	5		.	.	5	BALLYMAHON.
5	11	43	48	45	99	49	109	38	17	5	7	.	189	17	1	2	.	24	BALLYMENA.
2	5	26	20	20	53	30	43	34	7	4	2	.	104	14	1	1	.	21	BALLYMONEY.
1	2	18	13	8	38	8	40	24	0	.	3	.	102	7	.	1	.	8	BALLYSHANNON.
	1	1	3	3	2		8	7		1		.	15	1			.		BALLYVAGHAN.
4	5	21	6	27	62	18	37	14	14	1	3	.	53	7	1		.	6	BALLYCASTLE
.	1	16	21	7	57	11	33	13	9	2	4	—	76	7				5	BALLINGLASS.
7	14	45	45	38	102	53	106	36	19	2	12		130	14	1	1		23	BANBRIDGE.
	2	11	8	8	31	13	36	13	4	2	8		78	7	.	1	.	4	BANDON
	.	3	5	19	15	8	35	8	2	—	.	—	50	5		2	.	3	BANTRY
1	2	13	7	6	18	12	56	4	3	2	2		47	4	1	1	.	5	BAWNBOY.
86	152	249	546	410	735	281	1,602	374	203	36	49		446	181	7	17	.	474	BELFAST
	1	6	.	27	9	4	23	8					65	3				1	BELMULLET
1	9	19	20	25	44	20	62	26	10	.	7	—	91	8	2	2	—	17	BIRR
	1	2	4	7	14	7	21	8	3	—	1	—	45	3	—	.	—	1	BORRISOKANE
4	4	13	18	19	54	10	45	10	8	4		.	148	8	1	1	.	5	BOYLE.
.		3	9	10	30	10	46	8	8	4		.	51	1	.	1		3	CARRICKFERGUS
	4	9	8	14	31	7	41	19	4	.	4	.	85	.	1	.	.	1	CALLAN
2	11	32	23	48	69	30	85	31	33	2	1	.	123	9	.	3		6	CARLOW.
1	.	7	11	7	26	8	49	21	6		5	.	56	12	—	.	.	14	CARRICKMACROSS
2	1	13	12	9	27	9	26	15	.		—	.	87	3	—	1		3	CARRICK-ON-SHANNON
2	5	14	21	18	44	11	49	12	7	2	3		68	12	1		.	10	CARRICK-ON SUIR
	8	9	12	23	52	13	63	27	19		3		68	9		1		8	CASHEL.
2	7	14	12	21	28	8	36	8	11	2	1		140	3	.		.	2	CASTLEBAR
1	19	39	25	32	53	30	89	28	14	1	5	.	83	17	1	1	.	14	CASTLEBLAYNEY
—	1	3	2	7	24	2	32	11	9		1		40	2	1	.	—	2	CASTLECOMER
—	2	7	11	8	13	4	31	5	1	1	1	.	56	4	.		.	2	CASTLEREA.
		11	11	7	39	5	80	13	11	3	2		123	10		.		7	CASTLEREAGH
.	3	4	2	10	10	2	18	7	2		3	.	36	4		.	.	3	CASTLETOWN
2	9	17	16	19	51	21	130	45	12	4	1	.	198	11	1	—	—	5	CAVAN
1	3	4	12	17	39	12	31	9	7	.	3	.	93	13		.	.	13	CELBRIDGE
	5	12	10	15	38	18	87	19	10	4	1		110	4		1		3	CLAREMORRIS
		4	1	10	9	4	43	10	5	3	1	—	98	9	.	.	.	1	CLIFDEN
2	3	9	7	7	28	12	47	7	6		1		82	7		1	.	7	CLOGHER.
2	3	13	9	10	31	11	34	17	10	1	2	.	72		1	2		5	CLOGHER
1	2	9	6	7	25	6	53	14	6	2	5	—	97	5	.	1	—	8	CLONAKILTY
	2	13	10	6	28	12	22	12	8		1	.	52	3	1	.		4	CLONES

Printed image digitised by the University of Southampton Library Digitisation Unit

TOTAL NUMBER OF DEATHS.—NUMBER of PERSONS who died (1), in INFIRMARIES and GENERAL and SPECIAL NUMBER of DEATHS from the PRINCIPAL CAUSES; and NUMBER of INQUESTS in IRELAND in SUPERINTENDENT REGISTRARS' DISTRICTS, OR

SUPERINTENDENT REGISTRARS' DISTRICTS OR POOR LAW UNIONS.	TOTAL NUMBER of DEATHS	NUMBER OF PERSONS WHO DIED				CAUSES OF												
						A.—GENERAL DISEASES.												
		In Infirmaries and General and Special Hospitals.	In Public Lunatic Asylums.	In Workhouses and Workhouse Hospitals.	At their own Homes, &c.	Small pox.	Measles.	Scarlet Fever.	Typhus.	Influenza.	Whooping-cough.	Diphtheria.	Simple Continued Fever.	Enteric Fever.	Diarrhœal Diseases.	Puerperal Septic Diseases.	Tuberculous Phthisis and Phthisis.	Tuberculous Meningitis.
CLONMEL,	365	1	48	88	228	.	1	.	.	8	5	2	.	8	10	1	53	4
COLERAINE,	528	2	.	27	499	.	.	.	.	20	5	3	.	.	9	.	43	4
COOKSTOWN,	441	.	.	23	418	.	.	.	.	22	2	1	.	2	1	3	48	4
COOTEHILL,	414	.	.	40	374	.	.	.	.	14	.	1	.	.	5	1	32	1
CORK,	2,591	267	107	550	1,667	.	6	7	.	19	54	9	1	8	41	8	460	38
CORROFIN,	65	.	.	13	52	.	2	.	.	1	1	.	.	.	1	.	3	.
CROOM,	180	.	.	23	157	.	1	.	.	10	.	.	.	1	1	.	15	.
DELVIN,	117	.	.	9	108	.	.	1	.	2	.	2	.	1	.	.	13	1
DINGLE,	236	.	.	39	197	.	.	.	1	27	1	.	.	1	5	.	31	1
DONEGAL,	301	.	.	20	281	.	.	.	.	14	1	.	.	3	2	.	21	1
DOWNPATRICK,	747	15	61	40	631	.	2	.	.	27	4	2	.	1	14	1	85	11
DROGHEDA,	449	.	.	65	384	.	3	1	.	10	15	2	.	2	4	3	62	9
DROMORE WEST,	188	.	.	10	178	.	.	.	.	1	2	1	1	.	.	.	29	1
DUBLIN, NORTH,*	3,881	526	159	778	2,416	1	24	9	1	51	58	21	4	42	63	8	478	86
DUBLIN, SOUTH,†	5 132	1,232	19	806	3 085	33	18	57	2	43	65	44	.	48	85	13	749	30
DUNDALK,	664	12	.	113	539	.	27	3	1	9	14	6	2	6	5	2	62	6
DUNFANAGHY,	210	.	.	7	203	.	.	.	.	7	1	.	.	.	2	1	15	.
DUNGANNON,	578	.	.	45	533	.	.	.	.	33	3	.	.	.	3	.	56	4
DUNGARVAN,	315	.	.	66	249	.	5	.	.	.	4	.	.	1	6	1	43	2
DUNMANWAY,	178	.	.	17	161	.	1	.	.	1	.	1	.	.	1	2	19	1
DUNSHAUGHLIN,	135	.	.	27	108	.	.	1	.	1	1	.	.	1	1	1	15	.
EDENDERRY,	253	.	.	36	217	.	.	2	.	4	3	.	.	1	2	1	22	2
ENNIS,	330	14	33	77	206	.	.	.	.	.	1	2	.	8	7	.	39	5
ENNISCORTHY,	565	.	36	52	477	.	.	.	.	18	.	1	.	.	3	.	59	3
ENNISKILLEN,	458	18	.	45	395	.	4	.	1	12	.	5	1	1	5	1	40	4
ENNISTIMON,	210	.	.	31	179	.	.	.	.	1	.	1	.	.	1	.	28	2
FERMOY,	368	.	.	47	321	.	3	.	.	7	2	3	.	5	1	.	44	1
GALWAY,	681	23	.	111	547	.	16	.	10	40	.	1	1	2	3	3	81	6
GLENNAMADDY,	201	.	.	20	181	.	.	.	1	1	3	9	.	.	1	.	23	.
GLENTIES,	410	.	.	28	382	.	.	1	3	9	4	.	.	.	3	3	46	.
GOREY,	318	.	.	64	254	.	.	.	.	4	.	.	.	.	3	5	29	2
GORT,	192	.	.	28	164	.	11	.	.	1	2	.	.	.	.	1	18	3
GRANARD,	360	.	.	44	316	.	4	1	.	4	.	.	.	1	3	1	24	1
INISHOWEN,	466	.	.	23	443	.	.	.	.	38	13	1	.	3	3	2	42	.
IRVINESTOWN,	210	.	.	25	185	.	.	.	.	2	1	1	.	1	.	2	20	2
KANTURK,	334	.	.	63	271	.	2	.	.	13	9	1	.	3	.	.	37	5
KELLS,	219	.	.	47	172	.	.	.	.	8	3	.	.	.	3	.	25	3
KENMARE,	157	.	.	24	133	.	.	.	2	1	6	.	.	.	4	1	23	.
KILKEEL,	307	.	.	19	288	.	8	.	.	8	.	1	.	.	4	.	38	3
KILKENNY,	461	6	24	53	338	.	14	3	.	16	1	.	1	3	6	.	51	1
KILLADDERT,	109	.	.	7	102	.	.	1	.	.	.	.	.	.	3	.	17	.
KILLALA	111	.	.	7	104	.	.	.	3	4	5	2	.	.	.	1	8	1
KILLARNEY,	604	.	68	80	456	.	.	.	.	20	23	1	.	3	12	3	87	2
KILMACTHOMAS,	142	.	.	28	114	.	.	.	1	3	.	.	.	2	2	1	11	4

* See note (†), pages 30 and 31 † See note (‡), pages 30 and 31

Pnnted image digitised by the University of Southampton Library Digitisation Unit

HOSPITALS; (2), in PUBLIC LUNATIC ASYLUMS; (3), in WORKHOUSES; and (4), at their OWN HOMES, &c; the PROVINCES, COUNTIES, and SUPERINTENDENT REGISTRARS' DISTRICTS in 1903—*continued.*
POOR LAW UNIONS ARRANGED ALPHABETICALLY.

DEATH																			
				B.—LOCAL DISEASES								C	D	E.—VIOLENT DEATHS.					
Tuberculous Peritonitis and Tabes Mesenterica.	Other Forms of Tuberculosis, Scrofula.	Carcinoma, Sarcoma, Cancer, Malignant Disease	*Other General Diseases.*	Nervous System.	Heart.	Blood Vessels.	Respiratory System.	Digestive System	Urinary System.	Pregnancy and Child Birth.	*Other Local Diseases*	*Other Specified Diseases.*	Ill defined and not Specified Diseases	Accidental	Homicidal	Suicidal	Execution.	NUMBER OF INQUESTS	SUPERINTENDENT REGISTRARS' DISTRICTS OR POOR LAW UNIONS.
1	5	18	18	30	45	16	71	9	3	1	2		46	9	–	–	–	8	CLONMEL.
3	9	31	25	22	66	17	79	22	17	1	9		132	11		1		10	COLERAINE
1	4	20	14	13	84	10	62	17	16	3	4		98	6				4	COOKSTOWN
7	5	11	10	10	42	21	99	29	13	1	7		100	4		1		3	COOTEHILL
26	55	108	117	182	375	88	439	141	47	11	20		264	65	1	5		78	CORK.
	1	9	5	3	10	1	8	6	2			–	10	3	–	1			CORROFIN.
4	3	10	14	13	14	16	23	14	8	.	8	.	36	4		.		2	CROOM
			1	3	14	3	18	10	5	1	1		41		–	.	.		DELVIN
		3	5	8	20	3	61	5	8	2		–	47	2		.	.	1	DINGLE.
3	1	18	7	9	33	23	49	24	9	2			86	2			.	2	DONEGAL.
7	22	51	26	39	119	45	105	34	17	3	8	.	103	19		5		20	DOWNPATRICK
	8	21	11	30	36	12	57	29	7	3	3	.	118	11	1		.	9	DROGHEDA
1	2	8	10	3	17	7	23	7	1		1		72	1				1	DROMORE WEST.
58	99	142	285	382	491	170	777	246	118	11	19		215	99	2	3		156	DUBLIN, NORTH *
42	214	230	368	420	509	246	939	373	134	12	43		310	111	2	6		153	DUBLIN, SOUTH. †
2	19	22	37	43	75	32	100	52	14	5	2		100	22	1			25	DUNDALK.
1	–	9	10	8	8	4	35	8		3	3	–	94	2			–		DUNFANAGHY
3	20	26	28	14	60	32	129	29	21	1	9		104	9				4	DUNGANNON.
	4	13	3	11	29	11	43	12	7		5	–	107	8			–	2	DUNGARVAN.
1	1	6	4	7	16	5	38	9	1	2			57	5	–	–	–	4	DUNMANWAY
2	1	5	5	9	19	6	33	5	4	1	1	–	25	8				3	DUNSHAUGHLIN
2	3	14	13	19	30	5	56	7	6	–	8	–	52	7		1		8	EDENDERRY
2	7	9	19	23	20	14	73	14	5	1	9		76	5		4		3	ENNIS
5	3	11	14	51	51	25	96	28	18	5	6		151	14			–	9	ENNISCORTHY
3	9	21	18	9	61	17	74	36	16	3	4		109	3	–	2	–	8	ENNISKILLEN
1	2	11	1	22	19	7	46	7	5	2	1	.	48	3		2	.	5	ENNISTIMON
1	6	8	24	18	47	12	75	19	3		1		76	11		2	.	11	FERMOY
3	5	17	18	46	61	17	109	22	13	2	2		178	19				10	GALWAY
	3	9	9	9	22	3	38	6	2	2	1		74	3		.		1	GLENNAMADDY
1	3	15	10	16	41	19	94	23	9	4	1		102	10	–	–		4	GLENTIES
8	5	9	12	13	36	17	77	23	17	. 2	1		52	7		–	.	4	GOREY
2	9	5	4	6	18	5	32	16	1		3	.	66		1			2	GORT
	8	7	18	18	29	11	40	27	4	2	4	.	149	11				5	GRANARD
1	8	22	17	17	38	23	69	28	13	1	2	.	115	7				2	INISHOWEN
1	6	4	12	4	20	4	34	24	8				67	2		1	.	3	IRVINESTOWN
4	9	13	16	19	30	18	59	31	3	3	3		74	5		.		2	KANTURK
.	4	8	12	16	22	9	46	9	9	5	1		38	1			–	2	KELLS
.		1	8	7	10	4	22	11	4		.	–	43	3		1	.	5	KENMARE
2	9	11	14	11	33	22	39	17	3	3	1		78	5				6	KILKEEL
4	2	18	18	25	34	31	95	16	15	1	2		109	9	–	1	1	8	KILKENNY
	2	3	4	9	18	3	31	6	.	2			30	1			–		KILLADDERT
.	3	3	3	6	7	1	39	2	1	2			25	3	–	–	–	3	KILLALA
3	13	11	20	45	53	17	90	37	9	3	3	–	138	12				22	KILLARNEY
2	2	7	1	1	13	7	21	5	3	–			54	2	.			4	KILMACTHOMAS

* See note (1), pages 30 and 31. † See note (2), pages 30 and 31.

Printed image digitised by the University of Southampton Library Digitisation Unit

TOTAL NUMBER OF DEATHS.—NUMBER of PERSONS who died (1), in INFIRMARIES and GENERAL and SPECIAL NUMBER of DEATHS from the PRINCIPAL CAUSES; and NUMBER of INQUESTS in IRELAND in SUPERINTENDENT REGISTRARS' DISTRICTS, OR

SUPERINTENDENT REGISTRARS' DISTRICTS OR POOR LAW UNIONS.	TOTAL NUMBER of DEATHS.	NUMBER OF PERSONS WHO DIED.				CAUSES OF												
						A.—GENERAL DISEASES												
		In Infirmaries and General and Special Hospitals.	In Public Lunatic Asylums.	In Workhouses and Workhouse Hospitals	At their own Homes, &c.	Small pox	Measles.	Scarlet Fever.	Typhus.	Influenza.	Whooping cough.	Diphtheria.	Simple Continued Fever.	Enteric Fever	Diarrhœal Diseases	Puerperal Septic Diseases	Tuberculous Phthisis and Phthisis	Tuberculous Meningitis
KILMALLOCK,	445	.	—	76	369	.	16	—	.	4	17	4	.	2	11	1	52	2
KILRUSH,	402	.	.	75	327	.	3	.	.		5	1	1	3	4	3	44	.
KINSALE,	257	.	.	48	209	.	.		5	2	5	1	2		1	1	46	1
LARNE,	522	.	.	29	493	.	.	1	.	5	8	4	—	3	7	3	81	10
LETTERKENNY,	240	1	47	20	161	.	—	.	—	13	3		.	3	3	2	22	.
LIMAVADY,	346	.	.	19	327	.	1	.	.	4	2	1	.	.	7	.	42	1
LIMERICK,	1,226	79	46	283	818	.	24	1	3	2	10	1	—	1	24	1	162	10
LISBURN,	853	14	—	67	772	—	1	2		12	7	2		10	19	2	106	13
LISMORE,	272	.	.	57	215		6	.		16	1	—	.	.	3	.	25	1
LISNASKEA,	260	.	.	28	232		.	2	.	3	1	.	.	1	1	1	29	4
LISTOWEL,	579		.	83	496		.		3	2	13	1		4	12	1	82	5
LONDONDERRY,	1,135	49	65	65	956	.	4	.	5	6	45	6	.	3	36	2	141	9
LONGFORD,	322	2		46	274	..	3	.	.	9	3			1	1		56	1
LOUGHREA,	260	—	—	26	234	..	9	3		3		1	4	3	2	2	17	4
LURGAN,	1,065	.		158	907	..	53	3	.	30	9	12		2	18	5	136	18
MACROOM,	310	—	—	28	282	.	.	.	.	3	11			1	2	1	32	3
MAGHERAFELT,	719	.		35	684	.	3			25	3	3	.	.	7	3	69	2
MALLOW,	357	.		57	300	—	.	1		7	5	3		4	2	.	42	3
MANORHAMILTON,	332	.	.	18	314	—	9	.	.	5	7	8	1	2	2	.	40	1
MIDDLETON,	311	.	.	75	236	.	.	.		1			1	2	1	1	45	5
MILLFORD,	261	1		14	246		1	.		22	2	—	1		3	3	20	1
MILLSTREET,	152	.	—	30	122	1	—	—	.	.	2	2	.	.	3	.	17	
MITCHELSTOWN,	182	.	—	24	158		2	—		.	3	2	.	2	1	.	26	.
MOGILL,	262	.	.	28	254		.	2		33	1		.	.	1	.	31	
MONAGHAN,	551	12	64	30	445		—	.	—	3		.	.	.	2	1	60	1
MOUNT BELLEW,	202	.		6	196		—	.		.		3	.	.	1	1	19	.
MOUNTMELLICK,	495	11	47	45	392	.	.	.	1	10	4	3	1		1		63	3
MOYLINGAR,	533	13	53	69	398	—	1	1		14	2	—	.	3	3	3	73	3
NAAS,	570	8	—	96	468		2	4		5	9	4	.	4	2	2	83	7
NAVAN,	238	11	—	60	167		.	4		2	1	1	.	1	1	1	39	6
NENAGH,	358			45	413		1	1	.	6				—	5	2	34	1
NEWCASTLE,	353	.	—	54	299	—		.		9	1			1	6	3	59	1
NEW ROSS,	551	4	—	97	450	—	2	5		14	2	.	.	3	5	2	88	2
NEWRY,	1,047	—	—	87	960		53	1	.	15	4	3	1	4	14	2	121	6
NEWTOWNARDS,	800		.	81	739	—	2	1		18	20	7	.	3	7	4	121	8
OLDCASTLE,	235		—	18	217		.	2	.	2	3	—	.	1	.	1	23	.
OMAGH,	722	24	69	81	568		1	2		26		3	.	4	7	1	71	10
OUGHTERARD,	240		—	17	223	—	3	—	2	13		4	.			1	40	.
PORTUMNA,	126	.	—	17	109			.	.	6			.		1	2	18	1
RATHDOWN,	937	40	8	93	796	2	18	2	.	16	8	8		3	12	1	105	14
RATHDRUM,	460	16		39	405	—	3	4		18		1	.	5	2	2	60	2
RATHKEALE,	215		—	29	186			1	1	2	3			3	1	1	33	1
ROSCOMMON,	242	5		31	206	—	3			3	4	.	.	1	2		40	2
ROSCREA,	289		—	41	248		1		.	4	8	1	1	.			26	3
SCARRIFF,	154	.	—	18	136	—		.	1	1	1	.	.	.	3	1	21	

Printed image digitised by the University of Southampton Library Digitisation Unit

HOSPITALS; (2), in PUBLIC LUNATIC ASYLUMS; (3), in WORKHOUSES; and (4), at their OWN HOMES, &c. the PROVINCES, COUNTIES, and SUPERINTENDENT REGISTRARS' DISTRICTS in 1903—*continued*

POOR LAW UNIONS ARRANGED ALPHABETICALLY.

DEATH																				
				B.—LOCAL DISEASES								C.	D.	E.—VIOLENT DEATHS.				NUMBER OF INQUESTS	SUPERINTENDENT REGISTRARS DISTRICTS OR POOR LAW UNIONS
Tuberculous Form of Disease in Tabes Mesenterica.	Other Forms of Tuberculosis Scrofula.	Carcinoma, Sarcoma, Cancer, Malignant Disease.	*Other General Diseases*	*Nervous System*	Heart	Blood Vessels.	Respiratory System	Digestive System	Urinary System	Pregnancy and Child Birth.	*Other Local Diseases.*	*Other Specified Diseases.*	Ill-defined and not Specified Diseases	Accidental	Homicidal.	Suicidal.	Execution.		
4	2	12	17	30	37	20	64	36	3	2	3		96	9		1	.	11	KILMALLOCK.
3	2	11	9	30	36	13	64	42	3	1	1	.	134	10	2	1	.	8	KILMESH.
3	4	5	9	14	21	6	51	11	3	1	1	.	58	6			.	3	KINSALE.
5	7	39	28	25	60	25	67	22	20	3	2	.	78	11			.	17	LARNE.
2	7	7	15	14	25	18	38	17	8		2	.	44	4	.	1	.	3	LETTERKENNY
3	4	14	15	13	48	30	51	19	16	.	4	.	64	8			.	5	LIMAVADY.
9	24	46	34	129	167	38	214	41	27	4	6		227	19	.	3	.	25	LIMERICK
13	21	47	34	61	97	52	141	47	11	4	15		116	21	1	2	.	32	LISBURN.
3	4	8	11	14	42	7	26	7	8	1	4		78	7	.			5	LISMORE
1	2	15	15	6	37	17	26	16	5	1	3	.	72	1	.	2		7	LISNASKEA
1	3	15	8	27	43	12	97	38	11	.	3	.	186	11	.		.	14	LISTOWEL.
10	34	53	50	82	56	46	211	51	14	7	8	.	171	39	1	6	.	47	LONDONDERRY.
1	2	7	3	19	44	10	30	15	8	1	1		101	5		.	.	4	LONGFORD.
1	4	3	10	17	27	7	40	10	9	4	2	.	67	8	.	2	.	4	LOUGHREA.
12	21	44	54	39	143	69	149	48	21	9	7	.	135	23	.	3	.	20	LURGAN
1	3	14	7	12	28	13	39	10	2	2	1	.	120	5			.	2	MACROOM.
3	10	45	40	29	85	38	67	40	13		9	.	176	17	1	1	.	23	MAGHERAFELT.
2	4	11	17	10	44	18	85	23	11	1	8		53	8				3	MALLOW.
1	4	12	10	10	21	5	49	23	1	2		.	115	4			.	4	MANORHAMILTON
1	2	14	2	13	30	8	48	17	3	1	1	.	67	8	1	1	.	7	MIDDLETON
2	1	17	10	10	34	13	58	8	8	1	1	.	57	5	.	.	.	2	MILLFORD
4	1	12	9	12	21	18	13	8	4	1	1	.	23	2	.	.	.	.	MILLSTREET
	1	8	5	11	20	3	38	11	4	1	1	..	46	3		.		3	MITCHELSTOWN.
	2	5	10	7	11	16	49	14	6	5	3	.	79	4	.	.	.		MOHILL
	8	16	17	28	59	35	113	28	17	2	3	.	146	7	.	1		4	MONAGHAN
1	–	8	2	8	13	3	49	8	3	3	–	.	77	1	.	1	–	1	MOUNT BELLEW.
2	5	17	27	61	41	24	56	27	13	4	1		121	9		3		21	MOUNTMELLICK.
2	13	21	22	35	55	21	59	15	11	1	5		151	16		1		9	MULLINGAR
4	7	28	32	24	73	22	91	16	15	1	4		102	23	2	2		23	NAAS.
2	5	18	10	17	29	7	37	15	3	1	2	.	32	4				5	NAVAN.
1	2	4	24	23	64	18	45	19	7	1	4	.	88	8	1	.	–	7	NENAGH.
1	2	14	12	10	20	12	36	23	5	2	3	–	126	4	1	1	–	8	NEWCASTLE
–	2	23	21	30	56	20	82	28	11		4	.	131	20	.	.	.	18	NEW ROSS.
18	15	56	58	58	110	49	161	61	32	3	11	–	161	37	–	1		38	NEWRY
12	14	25	41	36	88	43	127	41	25	2	6	.	141	7	–	2	–	12	NEWTOWNARDS.
1	1	8	8	9	15	14	46	11	8		.	–	82	4	–			3	OLDCASTLE
6	15	36	33	37	62	37	87	55	15		2	.	200	6	1	9		19	OMAGH.
–	1	4	8	15	10	5	46	8	5	4		.	59	8		1		4	OUGHTERARD
		3	4	6	13	4	20	10	5	2	2		29	2				1	PORTUMNA
2	21	41	68	68	107	59	156	64	36	4	11	.	81	21		3	–	25	RATHDOWN.
1	19	21	38	26	53	29	90	18	10	3	1	–	73	9				15	RATHDRUM
1	3	4	12	13	18	5	29	12	2	2	4	.	57	8				1	RATHKEALE
–	2	6	5	8	19	11	34	5	8	2	5	.	77	2				1	ROSCOMMON.
1	8	8	16	7	44	10	36	15	3	1	1	..	87	7	.	1		3	ROSCREA
	1	2	8	7	13	5	16	11	4	2	1	.	53	4	1	.		4	SCARIFF.

Printed image digitised by the University of Southampton Library Digitisation Unit

TOTAL NUMBER OF DEATHS.—NUMBER of PERSONS who died (1), in INFIRMARIES and GENERAL and SPECIAL NUMBER of DEATHS from the PRINCIPAL CAUSES; and NUMBER of INQUESTS in IRELAND in

SUPERINTENDENT REGISTRARS' DISTRICTS, OR

SUPERINTENDENT REGISTRARS' DISTRICTS OR POOR LAW UNIONS	TOTAL NUMBER of DEATHS	NUMBER OF PERSONS WHO DIED				CAUSES OF												
						A.—GENERAL DISEASES												
		In Infirmaries and General and Special Hospitals.	In Public Lunatic Asylums	In Workhouses and Workhouse Hospitals.	At their own Homes, &c.	Small pox	Measles.	Scarlet Fever	Typhus	Influenza.	Whooping-cough	Diphtheria	Simple Continued Fever	Enteric Fever	Diarrhœal Diseases	Puerperal Septic Diseases.	Tuberculous Phthisis and Phthisis	Tuberculous Meningitis.
SKIBBEREEN,	362	—		43	319		8		2	4	1				1	1	48	2
SKULL,	104			7	97		3			1	—	—		1	—		7	1
SLIGO,	660	18	79	62	501	—	11	—	8	9	3	2	1	4	7	3	88	4
STRABANE,	581	11	—	66	504		2		4	14	4	6		5	3		76	3
STRANORLAR,	241			16	225	—		1		5	13	2	1		2	—	20	2
STROKESTOWN,	212			19	193		—	—		1	8	—		1	2		30	2
SWINEFORD,	609			39	570			1		30	15	1				4	62	3
THOMASTOWN,	222			28	194		8			17	3	3			1	1	24	2
THURLES,	398			61	337		7	3	2	3	23	8		4		2	40	2
TIPPERARY,	540	—		104	436		8	4		9	1	2		6	7	8	63	8
TOBERCURRY,	291			22	269		3	1		8	5	4			1	2	22	
TRALEE,	486	5		90	391		3	1	1	6	3	2		3	15	3	69	7
TRIM,	245			37	208		1			7			—		1		27	
TUAM	410	—		37	373	—	15			14	2	2			3		28	
TULLA,	121			26	95										2	1	14	1
TULLAMORE,	408	2		71	335		1	2		23	15	3	—	5	1	3	52	
ULLINGFORD,	151	—		11	140	—				1	8			1	2		17	
WATERFORD,	890	21	34	181	654		19	2		9	15		—	2	15	3	138	9
WESTPORT,	499			39	460			1	1	23	2		1	2	1	4	53	
WEXFORD,	585	9	—	59	517		—	3		3	—	1			3	2	65	12
YOUGHAL,	250			68	182					5			1		2	1	38	1

Printed image digitised by the University of Southampton Library Digitisation Unit

HOSPITALS; (2), in PUBLIC LUNATIC ASYLUMS; (3), in WORKHOUSES; and (4), at their OWN HOMES, &c.; the PROVINCES, COUNTIES, and SUPERINTENDENT REGISTRARS' DISTRICTS in 1903—*continued.*

POOR LAW UNIONS ARRANGED ALPHABETICALLY

DEATH																								
					B.—LOCAL DISEASES.									C	D	E.—VIOLENT DEATHS								
	Tuberculous Tract Glands and Tubes Mesenteric.	Other Forms of Tuberculosis, Scrofula.	Carcinoma, Sarcoma, Cancer, Malignant Disease.	Other General Diseases	Nervous System	Heart.	Blood Vessels.	Respiratory System.	Digestive System	Urinary System	Pregnancy and Child Birth.	Other Local Diseases	Other Specified Diseases	Ill defined and not Specified Diseases	Accidental.	Homicidal.	Suicidal.	Exposure.	NUMBER OF INQUESTS	SUPERINTENDENT REGISTRARS' DISTRICTS OR POOR LAW UNIONS.
	1	1	11	1	7	17	6	12	2	2	1	1	–	43	1	–	.	.	2	SHILLELAGH.
		5	8	8	5	17	3	62	9	2	3	3	–	157	10	1	2		10	SKIBBEREEN.
			3	3	7	9	2	12	6	4	1	1		30	4	.	.		3	SKULL.
	5	7	26	30	81	46	18	94	19	8	.	3	–	193	6	3	3	.	4	SLIGO
	7	14	28	25	33	71	30	85	30	18	4	5		94	17	1	2	–	13	STRABANE.
		1	9	14	15	18	9	40	12	8		1	–	59	7		2		2	STRANORLAR.
	1	2	7	6	8	21	2	34	3	2	.	.		77	6	–	1	.	2	STROKESTOWN.
	3	4	15	16	34	33	17	100	28	13	4	1	–	216	7	–	2		5	SWINEFORD.
	2	2	2	5	12	18	7	42	6	6	–	1	–	56	5	.	1		3	THOMASTOWN.
	1	3	7	11	13	39	28	53	26	14	2	3		101	4	.	1		2	THURLES
	3	1	23	15	26	44	11	83	26	14	1	4		165	12		1	–	10	TIPPERARY
			10	7	13	31	3	43	12	4	5	–	–	116	2					TORBRCURRY
	4	4	11	21	16	29	10	84	20	7	2	2		157	3	.	.		9	TRALEE
	2	2	16	13	12	38	11	41	13	8	2	2		51	1		.	–	8	TRIM.
		4	10	16	21	23	12	60	29	6	2	3		151	9	.	–	–	4	TUAM.
	.	4	5	8	4	6	8	15	14	2	1	1	–	35	.		.	.	.	TULLA.
		11	17	24	17	41	14	58	13	9	1	3		83	11	1	1	1	12	TULLAMORE.
		1	5	11	3	12	6	26	8	4	1			47	1	.	.	–	1	UBLINGFORD.
	9	15	43	37	64	124	54	117	39	17	2	5		130	20	.	1	–	29	WATERFORD.
	2	2	22	18	40	20	8	44	29	9	4	8		185	12	–	.		1	WESTPORT.
	3	20	30	29	32	104	30	90	35	16	3	5	–	100	8		1	.	14	WEXFORD.
	3	3	15	13	8	37	13	32	13	4	3	4		46	8	.	1	.	8	YOUGHAL

Printed image digitised by the University of Southampton Library Digitisation Unit

POPULATION in 1901; TOTAL NUMBER of DEATHS in the YEAR 1903—NUMBER of PERSONS who died (3), in WORKHOUSES; and (4) at their OWN HOMES, &c.; NUMBER of DEATHS from the and the respective REGISTRARS' DISTRICTS in which the PRINCIPAL PROVINCIAL 1891 or 1901), are situated; with CORRESPONDING DETAILS for

No	Registrars' Districts &c.	Urban Districts (with Population of 10,000 or upwards), situated in the Registrars Districts, named in First Column	Population of Registrars' Districts in 1901	Total Number of Deaths in 1903	Number of Persons who Died: In Infirmaries and General and Special Hospitals	In Public Lunatic Asylums	In Workhouses and Workhouse Hospitals	At their own Homes, &c.	Causes of: A—General Diseases: Small-pox	Measles	Scarlet Fever	Typhus	Influenza	Whooping cough	Diphtheria	Simple Continued Fever	Enteric Fever	Puerperal Diseases
	Province of LEINSTER.																	
1	Drogheda Nos 1, 2, and 3	Drogheda	15,766	279		.	65	214		3	1	.	—	15	.	.	1	4
2	Dublin Registration Area.	Dublin, Pembroke, Rathmines and Rathgar, and Kingstown.*	375,350	9,032	1,800	175	1,581	5,476	34	52	65	3	104	127	62	4	94	151
3	Dundalk, . .	Dundalk, .	17,688	366	12	.	113	241	—	23	2	1	7	11	0	2	3	5
4	Kilkenny, Nos 1 & 2,	Kilkenny, .	14,317	318	6	24	93	195		14			4	1	—	1	2	8
5	Wexford, .	Wexford, .	13,369	235	9	.	59	227			3		—			.		3
6	Total of above named Registrars Districts, ...		436,592	10,290	1,827	199	1,911	6,353	34	92	71	4	115	154	63	7	100	168
7	Remaining portion of Province,		715,837	12,047	85	223	1,610	10,129	5	42	40	5	262	85	47	2	60	71
8	Total, Leinster, .		1,152,829	22,337	1,912	422	3,521	16,482	39	134	111	9	377	239	115	9	160	239
	Province of MUNSTER.																	
9	Clonmel, . .	Clonmel, .	11,023	253	1	48	88	116		—	—		5	5	2		8	7
10	Cork, Nos 1 to 7, .	Cork, . .	76,122	1,262	248	—	—	1,014		4	2		8	43	4		5	24
11	Limerick, Nos 1 to 3,	Limerick, —	38,151	590	79	21		490		22	1		2	0	—			13
12	Waterford, Nos. 1 & 2,	Waterford,	26,769	566	21	34	181	330		12	2	—	7	9			2	13
13	Total of above named Registrars' Districts, ...		152,065	2,671	349	103	269	1,950		38	5		22	63	6		15	57
14	Remaining portion of Province, .		924,123	14,633	58	233	2,827	11,515	1	99	27	25	224	230	66	8	72	190
15	Total, Munster, . .		1,076,188	17,304	407	336	3,096	13,465	1	137	33	25	246	293	72	8	87	24
	Province of ULSTER.																	
16	Ballymena . —	Ballymena,	13,375	232	4	.	57	171					4	2	1			
17	Belfast Urban, Nos 1 to 14	Belfast,	349,180	7,977	323	79	1,087	5,788	—	157	26	3	36	173	46	8	140	367
18	Lisburn, . .	Lisburn	12,465	304	14	—	57	223			1	—	4	2	1	—	8	11
19	Londonderry Urban, Nos. 1 and 2 and Waterside Urban,	Londonderry,	39,892	807	49	65	63	628		4		5	2	38	8		2	30
20	Lurgan, No 1, . .	Lurgan, .	14,325	365		—	158	207		28	4	—	2	—	4	.	2	6
21	Newry, Nos 1 & 2,	Newry,	15,689	332		—		332		43			8	2	1		1	4
22	Portadown, . .	Portadown, —	15,620	282				282		18		.	15	7	5			5
23	Total of above named Registrars' Districts, ...		460,546	9,589	390	144	1,434	7,621		250	31	8	69	224	64	9	153	330
	Remaining portion of Province, .		1,122 280	19,059	115	322	1,271	17,351		75	20	8	567	184	84	9	53	311
25	Total, Ulster, . .		1,582,826	28,648	505	466	2,705	24,972	—	325	51	16	636	408	148	18	206	561
	Province of CONNAUGHT.																	
26	Galway, Nos 1 & 2,	Galway, —	16,125	372	23		111	236		5		10	20			.	1	1
27	Sligo, Nos 1 and 2	Sligo,	16,052	358	18	79	62	199		11	.	6	5	1	2	.	3	7
28	Total of above named Registrars' Districts, ...		32,177	730	41	79	173	437		16		16	25	1	2		3	8
29	Remaining portion of Province,		614,755	8,333	21	118	623	7,577		74	16	11	269	121	38	11	24	40
30	Total, Connaught,		646,932	9,069	62	197	796	8,014		90	16	27	294	122	40	11	27	48
31	Ireland, All above named Registrars Districts, .		1,081,780	23 282	2,607	525	3,787	16,361	34	396	107	28	231	442	140	13	271	583
32	Ireland, All other parts of the Country, . . .		3,376,995	54,076	279	896	6,331	40,572	6	290	103	49	1,322	620	235	30	209	512
33	Total. .		4 458,775	77,358	2,886	1,421	10,118	52,933	40	686	210	77	1,553	1,062	375	46	480	1 095

* These Urban Districts in addition to Blackrock Urban District (the population of which is

Printed image digitised by the University of Southampton Library Digitisation Unit

(1) in Infirmaries and General and Special Hospitals; (2), in Public Lunatic Asylums Principal Causes; and Number of Inquests; in the Dublin Registration Area Urban Districts (those with a Population of 10,000 or upwards, in the remaining portion of each Province.

DEATH																							
							B.—Local Diseases								C.	D.	E.—Violent Deaths				Number of Inquests	No.
Puerperal Septic Diseases	Tuberculous Phthisis and Phthisis	Tuberculous Meningitis.	Tuberculous Peritonitis and Tabes Mesenterica	Other Forms of Tuberculous Scrofula	Carcinoma, Sarcoma, Cancer, Malignant Disease.	Other General Diseases	Nervous System	Heart.	Blood Vessels	Respiratory System	Digestive System.	Urinary System	Pregnancy and Child-birth	Other Local Diseases	Other Specified Diseases	Ill defined and not Specified Diseases	Accidental.	Homicidal.	Suicidal.	Execution.		
2	28	3		5	8	6	23	15	7	44	19	4	2	3		76	9	1			8	1
21	1,217	186	94	306	382	649	803	896	497	1 715	520	258	24	66		553	204	4	10		207	2
2	35	5	1	9	8	27	28	32	17	46	27	11	2	1		43	14	1			14	3
	39	1	4	2	12	12	23	18	14	76	8	12		2		57	6			1	5	4
2	28	7	3	12	12	13	16	50	14	50	23	8	2	2		41	5		1		3	
27	1,317	205	102	332	422	707	893	1,011	479	1,931	508	294	30	74		769	236	6	11	1	327	6
33	1,422	84	54	183	475	520	716	1,419	538	1,810	589	325	53	88		2,818	271	9	20	1	311	7
60	2,739	289	156	515	897	1 227	1,609	2,430	1,017	3,741	1,187	619	83	162		3 587	509	15	31	2	636	8
1	42	1	1	3	10	10	23	29	10	58	8	3		2		20	4				5	9
4	198	19	16	37	63	57	101	164	42	191	61	28	5	16		98	41		3		51	10
1	65	9	2	16	23	21	80	52	26	128	21	8	4	5		57	11		1		16	11
2	39	7	8	12	27	32	51	82	36	79	30	13		5		32	16				20	12
8	394	36	27	68	123	118	273	327	114	456	150	51	9	23		207	72		4		92	13
45	1,941	108	73	157	455	517	732	1,587	493	2 342	717	270	67	90		3,702	289	8	32		273	14
53	2,335	144	106	225	578	635	1,005	1,914	607	2,798	867	321	76	118		3,909	361	8	36		365	15
1	36		2	4	9	16	22	19	11	33	7	6	2	2		44	4				3	16
20	1,087	92	84	142	239	534	401	703	274	1,562	366	135	26	47		427	178	7	16		470	17
2	30	3	3	12	21	19	24	39	12	49	16	7	2	4		33	7	1	1		14	18
2	99	8	9	29	39	43	60	64	35	103	31	12	5	7		85	26	1	3		35	19
3	44	6	4	12	14	20	10	76	21	40	13	6	4	3		35	8				6	20
1	31	5	1	5	11	20	20	29	12	46	17	11	1	4		38	13				15	21
1	38	2	2	3	11	15	18	20	22	39	9	8	2	3		39	6		2		6	22
30	1,365	116	105	207	314	607	556	941	388	1,922	459	245	42	70		701	242	9	22		549	23
51	2,079	159	131	320	936	813	817	2 162	1,000	3,004	1,098	463	73	145		4,178	374	10	43		420	24
81	3,444	275	236	527	1,250	1 485	1,373	3,103	1,388	4,926	1,547	708	112	215		4,879	616	19	65		963	25
1	46	4	2	5	18	13	27	39	10	75	11	7	1	1		89	14				3	26
3	57	1	4	4	13	18	58	25	11	49	9	5		3		56	5	1	2		4	27
4	103	5	6	9	26	31	88	64	21	124	20	12	1	4		125	19	1	2		13	28
35	908	35	25	68	270	2,1	395	621	213	1,337	343	147	68	41		2,810	134	4	10		64	29
39	1,011	46	31	77	293	282	460	685	234	1,481	363	159	69	45		2 935	153	5	12		77	30
69	3 200	362	240	616	912	1,523	1 807	2,343	1,002	4,433	1,227	602	82	176		1,802	571	16	39	1	981	31
164	6,350	386	289	729	2 136	2,106	2 660	5.789	2,244	8,513	2,737	1 265	258	364		13 568	1 068	31	105	1	1 068	32
233	9,559	748	529	1 344	3,048	3,629	4,467	8,132	3,246	12,946	3,964	1 807	340	540		17,370	1,639	47	144	2	2,049	33

Printed image digitised by the University of Southampton Library Digitisation Unit

POPULATION OF IRELAND (including Army, Navy, and Merchant Seamen on shore or in port) *estimated* to the middle of each of the Seventy-five years 1829 to 1903, inclusive:—

Middle of the Years.	Estimated Population.			Middle of the Years.	Estimated Population.			Middle of the Years.	Estimated Population.		
	Persons	Males	Females.		Persons	Males.	Females.		Persons	Males	Females.
1829	7,563,878	3,699,625	3,864,253	1854	6,083 183	2,976,928	3,106,255	1879	5,266,625	2,574,705	2,690,920
1830	7,664 984	3,746,950	3,918,014	1855	6,014,665	2,946,068	3,068,597	1880	5,202,648	2,543,491	2,659,157
1831	7,767,401	3,794 880	3,972,521	1856	5,972,851	2,926,173	3,046,678	1881	5,145,770	2,519,219	2,626,551
1832	7,809,679	3,818,515	3,991,063	1857	5,919,454	2,897,924	3,021,530	1882	5,101,018	2,497,237	2,603,781
1833	7,851,988	3,842,296	4,009,692	1858	5,890,814	2,881,994	3,008,820	1883	5,023,811	2,461,548	2,562,263
1834	7,694,634	3 866 227	4,026,407	1859	5,861,711	2,865,930	2 995,781	1884	4,974,561	2,439,581	2,534,980
1835	7,937,516	3,890,306	4,047,210	1860	5,820,960	2,845,121	2,975,839	1885	4,938,588	2,424,126	2,514,460
1836	7,980,637	3,914,535	4,066,102	1861	5,788,415	2,831,783	2,956,632	1886	4,905,695	2,410,186	2,495,709
1837	8,023,995	3,938,914	4 085,081	1862	5,775,588	2,827,336	2,948,252	1887	4,857,118	2,387,439	2,469,680
1838	8,067,566	3,963,447	4,104,149	1863	5,718,285	2,799,689	2,918,546	1888	4,801,512	2,360,717	2,440,535
1839	8,111,438	3,988,132	4,123,306	1864	5,640,527	2,761,866	2,878,661	1889	4,757,555	2,340,516	2,416,369
1840	8,155,521	4,012 970	4,142,551	1865	5 594,589	2,740,800	2,853,789	1890	4,717,959	2,322,883	2,395,076
1841	8,199,853	4,037,984	4,161,869	1866	5,522,942	2,700,565	2,822,377	1891	4,680,376	2,306,122	2,374,254
1842	8,220,926	4,047,875	4,173,047	1867	5,486,509	2,681,015	2,805,494	1892	4,633,808	2,282,392	2,351,416
1843	8,239,832	4,056,704	4,183,128	1868	5,465,914	2,669,125	2 796,789	1893	4,607,462	2,268,440	2,339,022
1844	8,276,627	4,074,467	4,202,160	1869	5,449,094	2,659,713	2,789,381	1894	4,589,260	2,259,919	2,329,341
1845	8,295,061	4,083,043	4,212,018	1870	5,418,512	2,641,840	2,776,672	1895	4,559,936	2,247,303	2,312,633
1846	8,287,848	4,078,789	4,209,059	1871	5,398,173	2,630,782	2,767,397	1896	4,542,061	2,239,138	2,302,923
1847	8,025,274	3 943,988	4,081,336	1872	5,372,530	2,616,263	2,756,627	1897	4,529,917	2,234,205	2,295,712
1848	7,639,800	3,746,427	3,893,373	1873	5,327,933	2,590,385	2,737,553	1898	4,518,478	2,229,701	2,288,777
1849	7,256,314	3,551 244	3 705,070	1874	5,298 973	2,575,653	2,723,316	1899	4,502,401	2,221,965	2,280,436
1850	8,877,549	3,361,009	3,516,540	1875	5,278,629	2 569,409	2,709,220	1900	4,468,501	2,204,921	2,263,580
1851	8,514,473	3,181,353	3,333,120	1876	5,277,544	2,572,287	2,705,257	1901	4,445,630	2,194,716	2,250,914
1852	6,336,889	3,095,185	3,241,754	1877	5,286,380	2,579,274	2,707,106	1902	4,432,274	2,191,229	2,241,045
1853	6,198,984	3,031,226	3,167,758	1878	5,282,246	2,579 928	2,702,318	1903	4,413,658	2,185,242	2,228,416

NOTE.—This Table has been constructed for the years 1829 to 1831—By adopting the rates of increase of the male and female population between 1821 and 1831, as shown by the Irish Census Reports of 1851—the first complete Census of Ireland having been taken in 1821.

1832 to 1841—By adopting the rate of increase between the population of 1831 and 1841 according to the Irish Census Report of 1841.

1842 to 1846—By taking the English average birth-rate of 1 in 31, and death-rate of 1 in 45, and deducting the annual emigration from Ireland according to the returns received from the Emigration Commissioners in England

1847 to 1851—The English birth-rate, as above, was used, deducting the number of deaths and the number of emigrants in each year, as given in the Irish Census Reports of 1851, an allowance proportioned to the number of recorded deaths and the number of emigrants being made in each year for the excess of the number thus arrived at for 1851 over the actual population according to the Census of that year.

1852 to 1871—The English birth and death rates, as above, were used, deducting the number of emigrants according to the returns obtained by the Registrar-General for Ireland, and allowing for excess over census numbers for 1861 and 1871 as explained for the last period.

1872–1903—By adding the Births registered in each year to the estimated population for the previous year, deducting the deaths and the number of emigrants, and adjusting the results for the years 1872-81, 1882-91, and 1892-1901, to allow for the discrepancy between the number thus arrived at for 1881, 1891, and 1901 respectively, and the population as shown by the Census in each of these years.

AGES of the POPULATION IN IRELAND according to the Census Returns of 1861, 1871, 1881, 1891, and 1901.

Periods	Sexes.	Ages—Years.														Total
		Under 1	1 and under 5	5 and under 10	10 and under 15	15 and under 20	20 and under 25	25 and under 35	35 and under 45	45 and under 55	55 and under 65	65 and under 75	75 and under 85	85 and under 95.	95 and upwards	
1861	Males,	69,609	282 583	309,712	305,994	329 364	297,707	366 962	277,311	261,889	204 801	87 228	35,414	5 593	790	2,837,370
	Females,	67 204	274,315	301,532	291 067	343 467	317,403	391 165	315,451	285,639	224,155	96 893	41 043	6,700	1,178	2,961,597
	Total,	136,813	556,898	611,244	597 021	672 831	615 110	758 127	595,762	547,528	428,956	184,121	76,457	12,293	1,968	*5,798 967
1871	Males,	66 976	264,033	319 804	322,395	258,657	214,201	342,821	260 410	224 533	204 719	111,823	39,110	7 099	995	2,639 753
	Females,	66 372	255,933	312 374	307 387	272 970	243 543	389,928	283,605	252 265	220,167	112 968	44 346	7,760	1,413	2,772 621
	Total,	133,350	519 966	632,178	629,782	531,627	457,744	732,749	544,015	476,797	424,886	224,791	83,456	14 859	2,408	*5,412,377
1881	Males,	53,486	238,757	314,481	315,004	274 033	231 754	296 304	262 654	213 639	171 818	105,962	46,839	5,941	840	2,533,277
	Females,	51,479	232 261	307,156	301 366	284,923	245,542	337 478	296,122	229,416	192,302	107,609	48,836	6,567	1,271	2,641,559
	Total,	104,965	471,018	621,637	616 370	558,956	477 296	633,782	558,776	443,055	364,120	213,571	93,675	12,508	2,111	*5,174,836
1891	Males,	45,390	192,513	258,406	260 357	276,314	223,860	286,249	227 003	217 927	163,081	92 462	44 120	8,544	875	2,318 953
	Females,	44,399	187 071	250,366	269 565	273,594	220,642	311,809	261,109	240 696	171 060	98,747	46,088	8,556	1,161	2,365,797
	Total,	90,789	379,584	508,772	549,922	549 908	444,502	508,058	488 112	458 623	334,141	191-209	90,208	17,100	2,036	*4,704,750
1901	Males,	43,996	180 834	228,430	234,232	235,000	217 297	320 890	233 799	194 474	169,192	96 301	38,074	6,774	747	2,200 040
	Females,	42,265	175,617	222,450	225 378	237,787	226 907	335,743	248,976	218,987	192,015	94,637	39,739	7,114	1,120	2,258 735
	Total,	86,261	356 451	450,880	459,610	472,787	444 204	656 633	482,775	413,461	361,207	190,938	77,813	13,888	1,867	4,458,775

* In 3,838 instances in 1861—2,453 males, and 1,385 females; in 3,769 instances in 1871, viz., 2 176 males, and 1,593 females; in 2,996 instances in 1881, viz., 1,765 males, and 1,231 females; and in 1,780 instances in 1891, viz., 872 males, and 934 females, the age was not stated in the Returns.

Printed image digitised by the University of Southampton Library Digitisation Unit

METEOROLOGICAL OBSERVATIONS

FOR EACH MONTH OF THE YEAR 1903.

By SIR JOHN W. MOORE, B.A., M.D., UNIV. DUB., F.R.C.P.I., F.R., MET. SOC.

(Extracted from the *Dublin Journal of Medical Science.*)

JANUARY.—January, 1903, proved changeable, stormy and rainy. With the prevalent S.W. winds of the month, the weather was generally open; but a very cold spell set in with a strong northerly gale on the 10th, and it lasted to the 18th. During this period an anti-cyclone held over the North Sea and South of Scandinavia. This system determined easterly winds in Central Europe and south-easterly winds in the British Isles, the resulting cold being very intense. In the week ended Saturday, the 17th, the screened thermometer fell to 1° at Braemar and 6° at Lairg, in Scotland; to 12° at Penrith, 13° at Harrogate, 14° at Durham and Churchstoke in England; and to 16° at Edenfel, Omagh, 19° at Markree Castle, Co. Sligo, and 20° at Kilkenny in Ireland. On the other hand, strong and blustering S.W. winds blew almost incessantly from the 22nd to the end of the month, and the thermometer rose in Dublin to 55·0° on the 25th and to 55·9° on the 26th. The result was that the mean temperature of the whole month was somewhat above the average for January over a long series of years.

The duration of bright sunshine was estimated at 56·5 hours, the daily average being 1·8 hours. The corresponding values for January, 1901, were 64 hours and 2·1 hours, and for January, 1902, 54 hours and 1·7 hours.

In Dublin the arithmetical mean temperature (42·1°) was above the average (41·6°), the mean dry-bulb readings at 9 a.m. and 9 p.m. were 41·4°. In the thirty-eight years ending with 1902, January was coldest in 1881 (M.T.=33·2°), and warmest in 1898 (M. T. =47·8°). In 1902 the M. T. was 43·0°.

The mean height of the barometer was 29·815 inches, or 0·059 inch below the corrected average value for January—namely, 29·874 inches. The mercury rose to 30·544 inches at 9 a.m. of the 14th, and fell to 28·830 inches at 2 a.m. of the 7th. The observed range of atmospheric pressure was, therefore, 1·714 inches.

The mean temperature deduced from daily readings of the dry bulb thermometer at 9 a.m. and 9 p.m. was 41·4°, or 1·0° below the value for January, 1902. Using the formula, *Mean Temp.* = *Min.* + (*Max.* — *Min.* × ·52), the M. T. becomes 42·3°, compared with a thirty years' (1871-1900) average of 41·7°. The arithmetical mean of the maximal and minimal readings was 42·1°, compared with a thirty years' average of 41·6°. On the 26th the thermometer in the screen rose to 55·9°—wind, S.W.; on the 13th the temperature fell to 25·7°—wind, W.S.W. The minimum on the grass was 22·3°, also on the 13th.

The rainfall was 3·269 inches, distributed over 20 days. The average rainfall for January in the thirty-five years, 1866-1900, inclusive, was 2·230 inches, and the average number of rainy days was 18. The rainfall, therefore, and rainy days were considerably above the average. The record rainfall for January was in 1895—namely, 5·711 inches on 24 days. In 1876, only ·406 inch was measured on but 9 days. In 1902, 1·614 inches fell on 12 days.

The atmosphere was foggy on the 1st, 4th, 5th, 8th, 12th, 13th, 18th, and 21st. High winds were noted on 21 days, reaching the force of a gale on 9 days—the 3rd, 6th, 10th, 15th, 16th, 24th, 25th, 26th, and 31st. Snow or sleet fell on the 8th, 10th, and 11th; hail on the 3rd, 11th, 12th, and 13th. Temperature exceeded 50° in the screen on 11 days; while it fell to 32° in the screen on 7 nights, compared with 7 nights in 1902, 3 nights in 1901, 2 in 1900, 4 in 1899, only 1 night in 1898, 13 nights in 1897, only 3 in 1896, 18 in 1895, 7 in 1894, 4 in 1893, and 15 in 1892. The minima on the grass were 32° or less on 9 nights, compared with 12 nights in 1902, 11 nights in 1901, 13 nights in 1900, 16 in 1899, only 3 in 1898, 21 in 1897, 8 in 1896, 29 in 1895, 17 in 1894, 16 in 1893, and 25 in 1892.

In Dublin the rainfall up to January 31st, 1903, amounted to 3·269 inches on 20 days, compared with 1·614 inches on 12 days in 1902, 2·672 inches on 17 days in 1901, 2·579 inches on 27 days in 1900, 2·483 inches on 24 days in 1899, 1·786 inches on 14 days in 1898, 2·694 inches on 17 days in 1897, only ·720 inch on 14 days in 1896, and with a thirty-five years' average (1866-1900) of 2·230 inches on 18 days.

At Cloneevin, Killiney, Co. Dublin, the rainfall was 2·82 inches on 21 days, ·47 inch being measured on the 8th. The average fall in January for the 18 years, 1885-1902, was 2·315 inches on 17·0 days. In 1895 the rainfall was 5·93 inches on 24 days; in 1896, ·70 inch on 9 days; in 1897, 3·08 inches on 20 days; in 1898, 1·58 inches on 13 days; in 1899, 2·93 inches on 22 days; in 1900, 2·82 inches on 25 days; in 1901, 2·83 inches on 15 days; and in 1902, 1·62 inches on 12 days. Snow or sleet fell on the 8th, 10th, 11th, and 31st.

Printed image digitised by the University of Southampton Library Digitisation Unit

At Knockdolian, Greystones, Co. Wicklow, the rainfall was 3·300 inches on 15 days, compared with 1·860 inches on 9 days in 1902, 4·035 inches on 16 days in 1901, 3·766 inches on 24 days in 1900, 4·395 inches on 24 days in 1899, 2·345 inches on 13 days in 1898, 3·660 inches on 20 days in 1897, and only ·485 inch on 7 days in 1896. The heaviest falls in 24 hours were ·870 inch on the 17th, and ·790 inch on the 6th.

Dr. B. H. Steede writes that at the National Hospital for Consumption, Newcastle, Co. Wicklow, rain fell to the amount of 4·320 inches on 19 days, the maximal falls in 24 hours being ·822 inch on the 8th, and ·640 inch on the 16th. The shade thermometers rose to 54·0° on the 25th, and fell to 28·0° on the 11th. In January, 1899, the rainfall at this Second Order Station was 4·760 inches on 23 days; in 1900, 3·810 inches on 28 days; in 1901, 3·541 inches on 14 days; and in 1902, 1·666 inches on 12 days.

Dr. Arthur S. Goff reports that at Lynton, Dundrum, Co. Dublin, the rainfall was 3·88 inches on 19 days, ·54 inch being measured on the 8th. The corresponding figures for 1902 were 2·28 inches on 14 days. The mean shade temperature was 41·9°, compared with 40·6° in 1902, the extreme readings being—highest, 55°, on the 25th and 26th; lowest, 25°, on the 13th.

In Cork the rainfall was 8·07 inches on 26 days, an amount which was 4·07 inches above the average. It was the wettest January since 1879, when the measurement was 8·32 inches.

At the Ordnance Survey Office, Phœnix Park, Dublin, rain fell on 22 days to the amount of 3·531 inches, ·730 inch being measured on the 8th. The total amount of sunshine was 53·6 hours, the largest daily duration being 5·8 hours on the 11th.

Dr. J. Byrne Power, F.R. Met. Soc., Medical Superintendent Officer of Health, Kingstown, Co. Dublin, reports that the mean temperature at that health resort was 43·1°, being 0·3° above the average for January during the past 5 years. The extreme temperatures were—highest, 57·5° on the 6th; lowest, 26·5° on the 13th. The mean temperature at Portland Bill was 43·1°, and at Dungeness, 41·8°; the mean of these two, 42·5°, may be taken as the average of the mean temperature of the principal health resorts on the South coast of England, between Portland and Dungeness, being situate, from West to East—Weymouth, Bournemouth, Ventnor, I.W., Brighton, Eastbourne, St. Leonard's, etc. Although the mean temperature for the month was somewhat above the average, yet a cold snap was experienced during the second week; at Kingstown the mean temperature for the 6 days ending at 9 a.m. on the 16th was 34·8°, whereas at Portland it was 32·9°, and at Dungeness, 32·2°. During the same period the extremes of cold recorded at the following seaside stations were:—Nice 27°, Kingstown 26·5°, Portland 26°, Dungeness 25°, Bournemouth 22°, Biarritz 21°. The mean daily range of temperature for the month was 8·0° at Kingstown, 6·2° at Portland, and 7·2° at Dungeness. The average sea temperature at Sandycove Bathing Place was 43·4°, it was 40° on the 15th, rose to 43° on the 18th, and to 45° on the 26th. The rainfall at Kingstown amounted to 2·62 inches on 20 days; at Portland it was 2·34 inches on 23 days, and at Dungeness 2·03 inches were measured on 21 days. The mean humidity of the air was 84 per cent. The duration of bright sunshine at Kingstown was 42·6 hours, 31·8 hours at Valentia, 45·7 hours at Parsonstown, 49·8 hours at Southport, and 54·9 hours at Eastbourne.

At the Railway Hotel, Recess, Connemara, County Galway, the rainfall in January amounted to 6·26 inches on 22 days, compared with 6·623 inches on 27 days in 1900, 4·691 inches on 19 days in 1901, and 5·842 inches on 21 days in 1902. The maximal fall in 24 hours was 1·03 inches on the 1st. Snow fell on the 8th.

February.—Unlike its predecessors in 1900, 1901, and 1902, February, 1903, was singularly warm, the mean temperature being 5·0° above the average—47·5°, as against 42·5°. It was 8·2° warmer than February, 1902, and in fact proved a record month in Dublin for warmth. Also, the weather was dry until the 19th—only ·203 inch of rain being registered up to that day. But thence forward rain fell almost daily to the close of the month, and often heavily, ·644 inch being recorded in a disastrous cyclone on the night of the 26th-27th. Rough S.W. winds prevailed all through the month, and gales were recorded on as many as 10 days—a persistent area of high atmospheric pressure over France and the Peninsula causing gradients to become very steep in the British Isles in connection with depressions which travelled north-eastwards in rapid succession over the Atlantic, Norwegian Sea and Scandinavia.

But the epoch-making incident of the month was a hurricane on the night of the 26th-27th. The morning of the 26th was clear and cold. At 9 a.m. the barometer stood at 29·497 inches, and was rising in the rear of a deep depression which had passed across the N.W. of Ireland during the previous night. As the day advanced a sheet of cirriform cloud spread across the sky from S.W. and the barometer fell rapidly, the wind backing from W.S.W. to S.S.E. Rain began to fall in heavy showers after 6 p.m. About 8.30 p.m. a fresh gale set in from S. This increased to a whole gale (force 10) or storm (force 11) by 11 p.m. Terrific wind gusts followed, and early on the morning of the 27th a hurricane was raging.

Mr R. H. Curtis, F.R., Met. Soc., of the Meteorological Office, London, reports as follows on the wind velocity at Kingstown during the gale of February 26-27, 1903, as registered by the Robinson cup-anemometer on the East Pier of the Harbour:—"The average hourly velocity during the twelve hours from 8.30 p.m., 26th, to 8.30 a.m., 27th, was 67½ miles per hour (= 50 miles per hour); between 2.50 a.m. and 5.10 a.m., 27th, the average velocity was 87 miles per hour (= 64 miles per hour); between 3.30 a.m. and 4.30 a.m. the velocity was 90 miles (= 66 miles). The highest velocity I can find is 48 miles in the half hour from 4 to 4.30 a.m., equal to a rate of 96 miles per hour (= 70 miles per hour). These are *mean* velocities for the

Printed image digitised by the University of Southampton Library Digitisation Unit

periods named, and do not indicate the force during gusts, which the cup-anemometer at Kingstown is not constructed to record. The first values "nominal velocities" based on the assumption that the wind travels three times as fast as the cups ("factor 3"). This factor is too high—it should be 2·2—and the actual velocities are most probably those given in brackets by the side of the others."

By 3 a.m. the barometer had fallen to 28·550 inches. Forest trees went down in hundreds, and havoc was wrought among buildings, roofs, and chimneys. It is estimated that in the Phœnix Park alone the storm uprooted 1,000 large trees, chiefly elms. Lightning flashed at short intervals all through the night, but thunder was not heard, probably owing to the roar of the tempest. No such furious storm had been felt in Dublin since the memorable "big wind" of January 6, 1839.

The duration of bright sunshine was estimated at 63·5 hours, or a daily average of 2·3 hours, compared with 79·25 hours, or a daily average of 2·8 hours in February, 1902.

In Dublin the mean temperature (47·5°) was 5·0° above the average (42·5°), thus establishing a record for warmth. The mean dry-bulb readings at 9 a.m. and 9 p.m. were 46·2°. In the thirty-eight years ending with 1902, February was the coldest in 1895 (M. T. = 34·2°), and warmest in 1869 (M. T. = 46·7°). In 1900 the M. T. was 37·9°; in 1901 it was 39·2°; and in 1902, 39·3.

The mean height of the barometer was 29·951 inches, or 0·096 inch above the average value for February—namely, 29·855 inches. The mercury was as high as 30·527 inches at 9 a.m. of the 13th, and fell to 28·550 inches about 3 a.m. of the 27th. The observed range of atmospheric pressure was, therefore, 1·977 inches.

The mean temperature deduced from daily readings of the dry-bulb thermometer at 9 a.m. and 9 p.m. was 46·2°, or 4·8° above the value for January, 1903. Using the formula, *Mean Temp.* = *Min.* + (*Max.* − *Min.* × 50), the M. T. is 47·5°, compared with a thirty (1871-1900) years' average of 42·5°. On the 8th the thermometer in the screen rose to 59·0°—wind, W.S.W.; on the 28th the temperature fell to 31·7°—wind, calm. The minimum on the grass was 27·8°, also on the 28th.

The rainfall was 2·234 inches, distributed over 15 days. The average rainfall for February in the thirty-five years, 1866-1900, inclusive, was 1·990 inches, and the average number of rainy days was 16. The rainfall, therefore, was above, whereas the rainy days were below, the average. In 1883 the rainfall in February was large—3·752 inches on 17 days; in 1879 also 3·706 inches fell on 23 days. On the other hand, in 1891, only ·042 inch was measured on but 2 days.

The atmosphere was foggy on the 12th only. The amount of cloud—64·0 per cent.—was below the average—66 per cent. High winds were noted on 16 days, and reached the force of a gale on 10 days, namely—the 6th, 7th, 19th, 20th, 21st, 22nd, 24th, 25th, 26th, and 27th. On the last named days a hurricane prevailed. Hail fell on the 23rd. Snow or sleet fell on the 1st and 23rd. A lunar halo was seen on the 6th. There was a brief thunderstorm with snow and hail on the 23rd, and lightning was seen on the 25th, 26th, and 27th.

The temperature reached or exceeded 50° in the screen on 20 days, and it fell below 32° on only one night, compared with as many as 18 nights in 1895, only one night in 1896, 7 nights in 1898, 4 nights in 1899, 12 nights in 1900, 9 nights in 1901, and 10 nights in 1902. The minima on the grass were 32° or less on 3 nights, compared with every night in 1895, 21 nights in 1900, 17 in 1901, and 11 in 1902. The thermometer never failed to rise to 40° in the screen, and it did not fall below 50° between the 7th and the 12th.

In Dublin the rainfall up to February 28th, 1903, amounted to 5·503 inches on 35 days, compared with 3·872 inches on 29 days in 1901, 5·735 inches on 50 days in 1900, 4·651 inches on 39 days in 1899, only ·714 inch on 16 days in 1891, 3·362 inches on 22 days in 1902, and a thirty-five years' (1866-1900) average of 4·220 inches on 34 days.

The rainfall at Cloncevin, Killiney, Co. Dublin, amounted to 2·08 inches on 14 days, compared with 2·35 inches on 12 days in February, 1902. Only ·13 inch fell during the first 20 days of the month. The average rainfall for February during 18 years, 1885-1902, at this station is 1·787 inches on 13·7 days. The greatest rainfall in 24 hours was ·77 inch on the 26th. Since January 1 the rainfall was 4·90 inches on 35 days, compared with 3·97 inches on 24 days in 1902, 4·39 inches on 28 days in 1901, 7·23 inches on 48 days in 1900, 6·28 inches on 36 days in 1899, 3·32 inches on 29 days in 1898, 4·31 inches on 38 days in 1897, and 1·64 inches on 19 days in 1896.

Dr. Arthur S. Goff reports that at Lynton, Dundrum, Co. Dublin, rain fell on 15 days to the amount of 2·95 inches, the greatest daily fall being ·78 inch on the 26th. In February, 1901, the rainfall was 1·55 inches on 10 days; in 1902, it was 2·76 inches on 11 days. The temperature in the shade ranged from 33° on the 2nd to 58° on the 8th. The mean temperature in the screen was 47·1° compared with 39·0° in 1902.

At Knockdolian, Greystones, Co. Wicklow, 2·870 inches of rain fell on 14 days. The heaviest fall in 24 hours was ·750 inch on the 26th. In February, 1900, the fall was 6·670 inches on 20 days; in 1901, 1·385 inches on 11 days; in 1902, 2·590 inches on 8 days. The total fall to February 28th, 1903, inclusive, was 6·170 inches on 29 days, compared with 4·450 inches on 17 days in 1902, 5·420 inches on 27 days in 1901, 10·436 inches on 44 days in 1900, 8·610 inches on 42 days in 1899, 3·980 inches on 29 days in 1898, 5·190 inches on 37 days in 1897, and only 1·940 inches on but 17 days in 1896.

Printed image digitised by the University of Southampton Library Digitisation Unit

From Dr. B. H. Steede we learn that the rainfall at the National Hospital for Consumption, Newcastle, Co. Wicklow, was 3·096 inches on 16 days, compared with 5·929 inches on 20 days in February, 1900, 1·296 inches on 11 days in 1901, and 2·923 inches on 10 days in 1902. The maximal fall in 24 hours was ·690 inch on the 26th, but ·620 inch also fell on the 25th. Up to February 28th, the rainfall at Newcastle amounted to 7·416 inches on 35 days, compared with 4·589 inches on 22 days in 1902, and 4·837 inches on 25 days in the corresponding period of 1901. At this Second Order Station the screened thermometers fell to 33·0° on the 1st and the 23rd, and rose to 57·6° on the 8th.

At the Railway Hotel, Recess, Connemara, Co. Galway, the rainfall was 5·890 inches on 22 days, compared with 3·196 inches on 12 days in February, 1902, only 1·748 inches on 11 days in 1901, and 3·786 inches on 17 days in 1900. The maximal fall in 24 hours was ·75 inch on the 26th, and again on the 28th. Hail showers fell on the 22nd, 23rd, and 24th; snow and rain on the 25th.

Dr. J. Byrne Power, F.R. Met. Soc., Medical Superintendent Officer of Health, Kingstown, reports that the mean temperature at that health resort was 47·2°, being 5·1° above the average, and the highest mean for February on a record of 13 previous years (1873-80 and 1898-1902), the next highest was 46·1 for February, 1880. The extremes were—highest, 58·5° on the 8th; lowest, 31·5° on the 28th. The mean temperature at Portland Bill was 45·5°, and at Dungeness 43·8°. The mean of these two (44·7°) may be taken as the average mean temperature of the principal health resorts on the south coast of England, between Portland and Dungeness, being situate from west to east, Weymouth, Bournemouth, Ventnor I. W., Brighton, Eastbourne, St. Leonard's, etc. The extremes on the south coast of England were—highest, at Dungeness, 54°; lowest, also at Dungeness, 28°. The mean daily range of temperature was 9·2° at Kingstown, 9·6° at Dungeness, and 6·1° at Portland. The mean temperature of the sea at Sandycove bathing-place was 45·8°—maximum 47°, minimum 44°. The total rainfall was 1·70 inches at Kingstown on 14 days, 1·72 inches at Portland on 16 days, and ·77 inch at Dungeness. The duration of bright sunshine was 56·9 hours at Kingstown, 59·3 hours at the Ordnance Survey Office, Phœnix Park, 34·7 at Valentia, 38·0 at Parsonstown, 58·4 at Southport, and 66·2 hours at Easthourne. There was a remarkable absence of easterly wind at Kingstown during the month, as on one day only it was in that quarter (S.S.E.); at Portland it was easterly on 4 days, and at Dungeness on 3 days.

March.—A stormy, blustering, rainy, open month was March, 1903. Yet while the mean temperature was 2° above the average it fell 1·9° below the mean for February, 1903—a marked retrogression in warmth thus taking place notwithstanding the advancing season. The rainfall was very frequent (on 26 out of 31 days) and often heavy, so that the total amounts to the high figure of 3·623 inches. But the stormy character of the month deserves especial notice—on no fewer than 11 days did the wind reach gale-force in Dublin, and there were "high winds" on as many as 22 days. Scarcely any easterly wind was observed—the wind kept shifting backwards and forwards through the Westerly points of the compass. The duration of bright sunshine was estimated at 110·75 hours, compared with 94 hours in 1902, 132·5 hours in 1901, and only 84 hours in 1900. The daily average of bright sunshine was 3·57 hours, compared with 3 hours in March, 1902, 4·27 hours in 1901, and only 2·7 hours in 1900.

On Wednesday, the 25th, a wave of unusual warmth for the time of the year swept across France, England, Belgium, and Germany, the thermometer rising to 81° at Biarritz, 79° in Paris, 75° at Cap Grisnez (near Boulogne), 71° in Brussels, 67° in London, and 65° at Oxford.

In Dublin the arithmetical mean temperature (45·6°) was 2·0° above the average (43·6°). The mean dry-bulb readings at 9 a.m. and 9 p.m. were 44·4°. In the thirty-eight years ending with 1902, March was coldest in 1867 and 1883 (M. T. = 39·0°), and warmest in 1893 (M. T. = 48·1°). In 1902 the M. T. was 46·7°.

The mean height of the barometer was 29·642 inches, or ·274 inch below the corrected average value for March—namely, 29·916 inches. The mercury rose to 30·332 inches at 9 a.m. of the 8th and fell to 28·600 inches at 3 p.m. of the 2nd. The observed range of atmospheric pressure was, therefore, 1·732 inches.

The mean temperature deduced from daily readings of the dry-bulb thermometer at 9 a.m. and 9 p.m. was 44·4°. Using the formula, *Mean Temp.* = *Min.* + (*Max.* − *Min.* × ·485) the M. T. becomes 45·4°. The arithmetical mean of the maximal and minimal readings was 45·6°, compared with a thirty years' (1871-1900) average of 43·6°. On the 22nd the thermometer in the screen rose to 60·7°—wind S.S.W.; on the 2nd the temperature fell to 34·1°—wind, W.S.W. The minimum on the grass was 30·8° on the 10th—wind, W.S.W.

The rainfall was 3·623 inches, distributed over 26 days. The average rainfall for March in the thirty-five years, 1866-1900, inclusive, was 1·950 inches, and the average number of rainy days was 16. The rainfall, therefore, and the rainy days were much above the average. In 1867 the rainfall in March was very large—4·972 inches on 22 days. On the other hand, the smallest March rainfall was ·288 inch on 8 days in 1893. In 1900, only ·963 inch fell on 13 days. In 1902 the rainfall was 1·752 inches on 21 days.

The atmosphere was slightly foggy in the city on the 12th only. High winds were noted on as many as 22 days, reaching the force of a gale on 11 occasions—namely, the 1st, 16th, 17th, 18th, 19th, 20th, 22nd 23rd, 28th, 29th, and 30th. Snow or sleet occurred on the 1st, 5th, 6th, and 23rd; hail also fell on the 1st, 5th, 7th and 28th. Temperature exceeded 50° in the screen on 18 days, compared with 23 days in 1902, only 6 days in 1901, only 5 days in

Printed image digitised by the University of Southampton Library Digitisation Unit

1900, 19 days in 1899, 9 in 1898, 14 in 1897, 21 in 1896, 13 in 1895, and 22 in 1894. It never fell to 32° in the screen, and on the 22nd it rose to 60·7°. The minima on the grass were 32° or less on 4 nights, compared with 5 nights in 1902, 11 nights in 1901, 14 nights in 1900, 13 in 1899, 15 in 1898, 9 in 1897, 8 in 1896, 10 in 1895, and 12 each in 1894 and 1893. The thermometer once failed to reach 45° (on the 6th).

The rainfall in Dublin during the three months ending March 31st amounted to 9·126 inches on 61 days, compared with 5·114 inches on 43 days in 1902, 5·656 inches on 46 days in 1901, 6·698 inches on 63 days in 1900, only 1·650 inches on but 32 days in 1891, and a thirty-five years' (1866-1900 inclusive) average of 6·170 inches on 50·0 days.

At Knockdolian, Greystones, Co. Wicklow, 5·050 inches of rain fell on 25 days. The corresponding figures for March, 1900, are 1·320 inches of rain on 14 days, for 1901, 1·840 inches on 14 days, and for 1902, 1·660 inches on 17 days. The maximal fall in 24 hours was ·810 inch on the 12th. The total rainfall since January 1, 1903, equals 11·220 inches on 54 days, compared with 11·756 inches on 58 days in the first quarter of 1900, 7·260 inches on 41 days in the same period of 1901, and 6·110 inches on 34 days in that of 1902.

Dr. B. H. Steede, M.D., D.P.H., reports that at the National Hospital for Consumption, Newcastle, Co. Wicklow, the rainfall was 6·186 inches on 30 days, compared with 1·417 inches on 19 days in 1902, 1·798 inches on 14 days in 1901, ·892 inch on 12 days in 1900, and 1·054 inches on 9 days in 1899. On the 12th 1·040 inches fell, and on the 14th ·761 inch. The total rainfall at this station from January 1 to March 31, inclusive, was 13·602 inches on 65 days, compared with 6·006 inches on 41 days in the first quarter of 1902, 6·635 inches on 39 days in that of 1901, 10·631 inches on 57 days in that of 1900, 9·929 inches on 48 days in that of 1899, 4·767 inches on 40 days in that of 1898, and 10·086 inches on 57 days in that of 1897. The extremes of temperature were—highest, 54·7° on the 19th; lowest, 32·5° on the 2nd.

Dr. Arthur S. Goff reports that at Lynton, Dundrum, Co. Dublin, rain fell to the large amount of 4·53 inches on as many as 28 days, compared with 2·20 inches on 13 days in March, 1901, and 1·98 inches on 18 days in 1902. The greatest daily rainfall was 1·00 inch on the 12th. The temperature in the shade ranged from 59° on the 22nd to 34° on the 2nd. The mean shade temperature was 45·7°, compared with 41·2° in 1901, and 46·4° in 1902. Since January 1st, 1903, the rainfall at this station amounts to 11·36 inches on 62 days, compared with 6·71 inches on 40 days in the first quarter of 1901, and 7·02 inches on 43 days in that of 1902.

The rainfall at Cloneevin, Killiney, Co. Dublin, was 3·40 inches on 29 days, compared with 1·50 inches on 21 days in 1902, 1·57 inches on 17 days in 1901, ·94 inch on 14 days in 1900, ·67 inch on 9 days in 1899, and an eighteen years' (1885-1902) average of 1·762 inches on 15·6 days. The maximum in the 18 years was 3·59 inches in 1888, the minimum was ·26 inch in 1893. The heaviest fall in 24 hours was ·90 inch on the 12th. The 8th and 10th were the only rainless days. At this station the total rainfall since January 1 was 8·30 inches on 64 days, compared with a fall of 8·17 inches on 62 days in the first quarter of 1900, 5·96 inches on 45 days in that of 1901, and 5·47 inches on 45 days in that of 1902.

At the Railway Hotel, Recess, Connemara, Co. Galway, the rainfall was 8·400 inches on 27 days, compared with 5·860 inches on 20 days in 1902, 4·295 inches on 14 days in 1901, and 1·311 inches on 13 days in 1900. The maximal falls in 24 hours were ·860 inch on the 24th, ·750 inch on both the 1st and the 22nd, and ·700 inch on the 20th. A severe storm blew on the 30th.

At Wellesley-terrace, Cork, the rainfall was 5·45 inches on 29 days. Within the past 25 years this rainfall in March was only once exceeded, namely, in 1897, when 5·57 inches were recorded. The number of rainy days, 29, had never been equalled in any month within the previous 25 years, the nearest approach to it being 28 days in November, 1892, and in December, 1899.

At the Ordnance Survey Office, Phœnix Park, Dublin, rain fell on 27 days to the amount of 3·796 inches, of which ·630 inch was measured on the 19th.

April.—Like April, 1902, this was a distinctly cold month. The mean temperature fell short of the average by 1·7°, and April was only 0·3° warmer than March—the seasonal advance of temperature being practically at a standstill. Winds from polar quarters predominated. The cold at Eastertide was especially severe, the mean temperature for Easter Week (12th-18th, inclusive,) being as low as 39·5°. On Easter Monday there were several blizzards of hail and snow, and on the night of the 17th the thermometer fell to 29·9° in the screen even in the City of Dublin. The duration of bright sunshine was estimated at only 137½ hours, compared with 205 hours in April, 1901, and 199½ hours in 1902. The daily average duration of sunshine was only 4·6 hours.

In Dublin the arithmetical mean temperature (45·9°) was 1·7° below the average (47·6°). The mean dry-bulb readings at 9 a.m. and 9 p.m. were 45·2°. In the thirty-eight years ending with 1902, April was coldest in 1879 (the cold year) (M. T. = 44·5°), and warmest in 1893 (M. T. = 51·4°).

The mean height of the barometer was 29·913 inches, or 0·063 inch above the average value for April—namely, 29·850 inches. The mercury rose to 30·504 inches at 9 a.m. of the 17th, and fell to 29·188 inches at 9 a.m. of the 29th. The observed range of atmospheric pressure was, therefore, 1·316 inches.

The mean temperature deduced from daily readings of the dry-bulb thermometer at 9 a.m. and 9 p.m. was 45·2°, or only 0·8° above the value for March, 1903. Using the formula, *Mean Temp.* = *Min.* + (*Max* — *Min.* × ·476), the value is 45·5°, or 1·8° below the average

Printed image digitised by the University of Southampton Library Digitisation Unit

mean temperature for April, calculated in the same way, in the thirty years, 1871-1900, inclusive (47·3°). The arithmetical mean of the maximal and minimal readings was 45·9°, compared with a thirty years' (1871-1900, inclusive) average of 47·6°. On the 6th the thermometer in the screen rose to 61·1°—wind, W.S.W.; on the 17th the temperature fell to 29·9—wind, N. The minimum on the grass was 27·5°, also on the 17th.

The rainfall was 1·050 inches, distributed over 17 days. The average rainfall for April in the thirty-five years, 1866-1900, inclusive, was 1·950 inches, and the average number of rainy days was 15. The rainfall, therefore, fell short of the average, while the number of rainy days exceeded it. In 1877 the rainfall in April was very large—4·707 inches on 21 days. On the other hand, in 1873, only ·498 inch was measured on 8 days. In 1902, 2·061 inches fell on 16 days.

Fog was observed on the 18th, 19th, 23rd, and 24th. High winds were noted on 7 days, reaching the force of a gale on the 7th only. Hail fell on the 12th, 13th, and 16th; snow and sleet on the 13th. The temperature rose above 60° in the screen on only one day (the 6th). It failed to reach 50° on 10 days. It fell to 32° in the screen on 4 nights, and on 7 nights it fell to or below 32° on the grass. The mean lowest temperature on the grass was 37·0°, compared with 36·8° in 1902, 37·3° in 1901, 39·0° in 1900, 37·8° in 1899, 40·2° in 1898, 37·7° in 1897, 40·6° in 1896, 37·8° in 1895, 40·0° in 1894, 38·2° in 1893, 32·4° in 1892, 34·1° in 1891 and 1890, 34·4° in 1889, 34·6° in 1888, and 31·6° in 1887. Lightning occurred on the evening of the 30th.

The rainfall in Dublin during the four months ending April 30th amounted to 10·176 inches on 78 days, compared with 7·175 inches on 59 days in 1902, 6·520 inches on 58 days in 1901, 8·002 inches on 79 days in 1900, 7·557 inches on 71 days in 1899, 7·236 inches on 64 days in 1898, 9·554 inches on 79 days in 1897, 5·781 inches on 63 days in 1896, 10·233 inches on 65 days in 1895, only 3·203 inches on 46 days in 1891, and a thirty-five years' average of 8·120 inches on 65 days.

Dr. B. H. Steede, M.D., D.P.H., reports that at the National Hospital for Consumption, Newcastle, Co. Wicklow, the rainfall was 1·178 inches on 12 days, compared with 1·830 inches on 17 days in 1901, and 3·017 inches on 13 days in 1902. The heaviest falls in 24 hours were ·440 inch on the 25th, and ·311 inch on the 26th. Since January 1, 1903, 14·780 inches of rain have been measured on 77 days. The maximal shade temperature was 60·0° on the 6th, the minimal reading was 30·0° on the 14th.

At Knockdolian, Greystones, Co. Wicklow, the rainfall amounted to 1·165 inches on 9 days, compared with 2·800 inches on 15 days in April, 1901, and 3·105 inches on 14 days in April, 1902. The heaviest fall in 24 hours was ·610 inch on the 25th. The total rainfall in 1903, up to April 30th, was 12·385 inches on 63 days, compared with 9·215 inches on 48 days in 1902, 10·060 inches on 56 days in 1901, 13·191 inches on 70 days in 1900, 12·380 inches on 70 days in 1899, 8·890 inches on 56 days in 1898, 13·080 inches on 80 days in 1897, and 5·686 inches on 50 days in 1896.

At Cloneevin, Killiney, Co. Dublin, 1·37 inches of rain fell on 12 days. The maximal fall in 24 hours was ·46 inch on the 25th. Sleet fell on the 12th and 13th. The average rainfall in April of the eighteen years, 1885-1902, was 1·837 inches on 14·5 days days. Since January 1, 1903, 9·67 inches of rain fell at this station on 76 days, compared with 8·08 inches on 59 days in 1902, 7·62 inches on 59 days in 1901, 9·23 inches on 77 days in 1900, 9·02 inches on 65 days in 1899, 7·74 inches on 61 days in 1898, 10·36 inches on 83 days in 1897, 5·27 inches on 55 days in 1896, 11·28 inches on 66 days in 1895, 9·09 inches on 74 days in 1894, and 6·94 inches on 57 days in 1893.

Dr. Arthur S. Goff reports the rainfall at Lynton, Dundrum, Co. Dublin, as 1·35 inches on 16 days, compared with 2·63 inches on 16 days in 1902, and 1·19 inches on 12 days in 1901, the greatest daily rainfall being ·37 inch on the 28th. The mean shade temperature was 45·9° compared with 48·3° in 1901, and 46·6° in 1902. The thermometric range was from 60° on the 6th to 31° on the 14th, 16th, 17th, and 18th.

At the Railway Hotel, Recess, Connemara, Co. Galway, the rainfall was 3·301 inches on 15 days, ·800 inch being recorded on the 5th. Slight falls of snow and hail occurred on the 13th.

At the Ordnance Survey Office, Phœnix Park, Dublin, 1·051 inches of rain fell on 18 days, the greatest rainfall in 24 hours being ·365 inch on the 25th.

In Cork, the rainfall amounted to 1·82 inches on 14 days, ·49 inch being measured on the 28th.

May.—Two seasons were presented by May, 1903—cold, dull, rainy weather held during the first sixteen days of the month, whereas the second half was fair, bright, dry and summer-like, with the exception of the 29th-30th, when a heavy fall of rain took place. The mean amount of cloud was large—63·9 per cent., yet from the 23rd to the 28th inclusive the sky was almost cloudless. The estimated duration of bright sunshine was 178·5 hours, compared with 178·75 hours in 1902, and 302·25 hours in 1901. The daily mean duration of sunshine was 5·76 hours, compared with 9·75 hours in May, 1901.

In Dublin the arithmetical mean temeperature (52·9°) was slightly above the average (52·1°). The mean dry-bulb readings at 9 a.m. and 9 p.m. were 51·7°. In the thirty-eight years ending with 1902, May was coldest in 1869 (M. T. = 48·2°), and warmest in 1893 (M. T. = 56·7°). In 1902 the M. T. was 49·9°.

Printed image digitised by the University of Southampton Library Digitisation Unit

The mean height of the barometer was 29·871 inches, or 0·118 inch below the corrected average value for May—namely, 29·989 inches. The mercury rose to 30·447 inches at 9 a.m. of the 23rd, and fell to 29·246 inches at 9 p.m. of the 4th. The observed range of atmospheric pressure was, therefore, 1·201 inches.

The mean temperature deduced from daily readings of the dry-bulb thermometer at 9 a.m. and 9 p.m. was 51·7°, or 6·5° above the value for April, 1903—45·2°. Using the formula, *Mean Temp.* = *Min.* + (*Max.* — *Min.* × ·47), the value is 52·5°, or 0·8° above the average mean temperature for May, calculated in the same way, in the thirty years, 1871-1900, inclusive (51·7°). The arithmetical mean of the maximal and minimal readings was 52·9°, compared with a thirty years' average of 52·1°. On the 25th, and again on the 28th, the thermometer in the screen rose to 68·0°—wind, E. and N.E. respectively; on the 17th the temperature fell to 40·9°—wind, E. The minimum on the grass was 38·6°, on the 8th.

The rainfall amounted to 2·384 inches, distributed over 17 days. The average rainfall for May in the thirty-five years, 1866-1900, inclusive, was 2·020 inches, and the average number of rainy days was 15. The rainfall and the rainy days were, therefore, both above the average. In 1886 the rainfall in May was very large—5·472 inches on 21 days; in 1869, also, 5·414 inches fell on 19 days. On the other hand, in 1895, only ·177 inch was measured on but 3 days. In 1896 the fall was only ·190 on 7 days. In 1902, 2·798 inches fell on 22 days.

Solar halos appeared on the 21st, 23rd, and 24th. High winds were noted on 5 days, but never attained the force of a gale. Hail fell on the 12th. There was a slight fog on the morning of the 25th. Lightning occurred on the 19th.

During the month the thermometer did not fall below 32° in the screen or on the grass. The mean minimal temperature on the grass was 44·3°, compared with 40·3° in 1902, 41·7° in 1901, 41·6° in 1900, 40·6° in 1899, 42·9° in 1898, 40·9° in 1897, 43·1° in 1896, 41·8° in 1895, and 37·6° in 1894. The maximum reached or exceeded 60° on 14 days, but once fell short of 50° (on the 10th).

The rainfall in Dublin during the five months ended May 31st amounted to 12·560 inches on 95 days, compared with 9·973 inches on 81 days in 1902, 7·724 inches on 67 days in 1901, 9·921 inches on 92 days in 1900, 9·652 inches on 87 days in 1899, 10·568 inches on 84 days in 1898, 10·693 inches on 93 days in 1897, 5·971 inches on 70 days in 1896, 10·410 inches on 68 days in 1895, 12·709 inches on 90 days in 1894, and a thirty-five years' average of 10·140 inches on 80 days.

At Knockdolian, Greystones, Co. Wicklow, the rainfall was 3·270 inches, distributed over 16 days—·830 inch falling on the 29th, and ·595 inch on the 2nd. The total fall since January 1st, 1903, equals 15·655 inches on 79 days, compared with 11·750 inches on 68 days in 1902, 11·205 inches on 65 days in 1901, 16·381 inches on 84 days in 1900, 15·475 inches on 86 days in 1899, 12·445 inches on 78 days in 1898, 14·120 inches on 90 days in 1897, 5·716 inches on 52 days in 1896, 12·845 inches on 58 days in 1895, and 15·696 inches on 85 days in 1894.

Dr. Arthur S. Goff returns the rainfall at Lynton, Dundrum, Co. Dublin, as 2·86 inches on 18 days, compared with 3·26 inches on 22 days in 1902, and 1·09 inches on 10 days in 1901. The greatest daily measurement was ·57 inch on the 2nd. The temperature in the shade ranged from 68° on the 18th, 21st, 22nd and 24th to 40° on the 19th. The mean temperature of the month was 53·1°, compared with 50·5° in 1902, and 52·6° in 1901.

The rainfall at Cloneevin, Killiney, was 2·54 inches on 15 days, compared with 2·58 inches on 21 days in 1902, and 1·20 inches on 10 days in 1901. The maximum was ·71 inch on the 29th. The average rainfall in May at this station during the 18 years, 1885-1902, inclusive, was 2·062 inches on 13·6 days. Since January 1st, 1903, 12·21 inches of rain have fallen at Cloneevin on 91 days.

Dr. B. H. Steede, M.D., D.P.H., reports that at the National Hospital for Consumption, Newcastle, Co. Wicklow, the rainfall for the month was 2·762 inches on 19 days, ·550 inch being registered on the 2nd, and ·529 inch on the 29th. Since January 1st, 1903, 17·542 inches of rain have fallen at this station on 96 days. The highest temperature in the shade was 67·0° on the 31st, and the lowest was 39·9° on the 17th.

At Cork the rainfall was 3·04 inches on 17 days, or 0·86 inch over the average for May. The greatest day's rainfall was 0·92 inch on the 2nd. Up to May 31st, the rainfall of 1903 in Cork amounted to 21·75 inches, or 6·65 inches above the average.

At the Railway Hotel, Recess, Connemara, Co. Galway, rain fell on 15 days to the amount of 3·100 inches, the maximal daily measurement being ·450 inch on the 13th.

Dr. J. Byrne Power, F.R. Met. Soc., Medical Superintendent Officer of Health, Kingstown, Co. Dublin, reports that the mean temperature at that health resort was 51·8°, being 0·6° above the average for the month during the previous 5 years, the extremes were—highest, 67·5° on the 31st; lowest, 41·5° on the 11th and 19th. At Bournemouth the mean was 54·2°, the extremes being—highest, 74° on the 27th; lowest, 39° on the 13th and 19th. The mean daily range of temperature was, at Kingstown, 11·4°, and at Bournemouth 14·6°. The mean temperature of the sea at Sandycove Bathing place was 49·2°. The rainfall at Kingstown was 2·35 inches on 15 days, being 0·54 inch above the average for 10 years (1873-80 and 1901-2), at Bournemouth it was 2·32 inches on 11 days. The total duration of bright sunshine was 162·4 hours at Kingstown, the greatest diurnal duration being 13·9 hours on the 25th; the total duration at Ordnance Survey Office, Phœnix Park, was 158·7 hours, at Valentia 188·4 hours, at Parsonstown 179·8 hours, at Southport 173·1 hours, and at Eastbourne 275·5 hours.

Printed image digitised by the University of Southampton Library Digitisation Unit

JUNE.—The month of June, 1903, was rendered memorable by the occurrence of torrential rains in the South of England between the 8th and the 19th, when generally dry but cold weather held in Ireland, Scotland, and the North of England. In the period named 6·17 inches of rainfall were measured at Brixton in the South of London, and amounts of over an inch were collected in the gauge on two consecutive days—1·03 inches on the 13th, and 1·15 inches on the 14th. During the same time the rainfall in the City of Dublin was only ·330 of an inch, and over the greater part of Ireland still less precipitation took place. The cold weather culminated on the 20th, when the thermometer sank to 30° at Wick and Nairn, 28° at Braemar, and 27° at Lairg. On Monday, the 22nd, a complete change in the distribution of atmospheric pressure, and consequently in the weather, took place. Shallow depressions over France and the South of England gave place to high pressures, while depressions passed northwards outside the West Coasts of Ireland and Scotland. The weather, therefore, became very fine and warm in England, but fell into a cloudy, rainy and thundery state in Ireland and Scotland. In London the thermometer, which had not exceeded 53° in the shade on Saturday, the 20th, rose to 84° on both Saturday and Sunday, the 27th and 28th. In Dublin, on the other hand, in the week ended the 27th, the rainfall amounted to 2·161 inches on 6 days. As in June, 1902, winds from polar quarters prevailed throughout the greater part of the month. During the last 10 days, however, southerly winds were observed. The duration of sunshine was estimated at 167·5 hours, giving a daily average of 5·6 hours. The percentage of cloud was high for June—64·7 per cent.

In Dublin the arithmetical mean temperature (56·4°) was below the average (58·0°) by 1·6°; the mean dry-bulb readings at 9 a.m. and 9 p.m. were 55·4°. In the thirty-eight years ending with 1902, June was coldest in 1882 (M. T. = 55·8°) and 1879 ("the cold year") (M. T. = 55·9°). It was warmest in 1887 (M. T. = 62·3°); in 1896 (M. T. = 61·4°); and in 1899 (M. T. = 61·3°). In 1902 the M. T. was 56·7°.

The mean height of the barometer was 30·082 inches, or 0·165 inch above the corrected average value for June—namely, 29·917 inches. The mercury rose to 30·505 inches at 9 a.m. of the 4th and fell to 29·728 inches at 9 a.m. of the 18th. The observed range of atmospheric pressure was, therefore,, only 0·777 inch

The mean temperature deduced from daily readings of the dry-bulb thermometer at 9 a.m. and 9 p.m. was 55·4°, or 3·7° above the corresponding M. T. for May, 1903. Using the formula, *Mean Temp.* = *Min.* + (*Max.* — *Min* × ·465), the value was 56·0°, or 1·5° below the average mean temperature for June, calculated in the same way, in the thirty years, 1871-1900, inclusive (57·5°). The arithmetical mean of the maximal and minimal readings was 56·4°, compared with a thirty years' average of 58·0°. On the 28th the thermometer in the screen rose to 72·7°—wind, W.; on the 14th the temperature fell to 41·0°—wind, N.N.E. The minimum on the grass was 38·6° on the 14th.

The rainfall amounted to 2·494 inches on 13 days. The average rainfall for June in the thirty-five years, 1866-1900, inclusive, was 1·920 inches, and the average number of rainy days was 15. The rainfall, therefore, was above the average while the rainy days were below it. It is, however, to be noted that 63 per cent. of the whole precipitation for the month occurred on two days—the 22nd and 24th. In 1878 the rainfall in June was very large—5·058 inches on 19 days; in 1879, also, 4·046 inches fell on 24 days On the other hand, in 1889, only ·100 inch was measured on 6 days. In 1887 the rainfall was only ·252 inch, distributed over 5 days. In 1902, 2·371 inches fell on 17 days.

High winds were noted on only 6 days, andnever reached the force of a gale The atmosphere was foggy on the 24th. A solar halo was seen on the 29th. Temperature reached or exceeded 70° in the screen on only two days—the 5th and the 28th, compared with only one day in 1901, and 8 days in 1902. Lightning was seen on the night of the 28th, and thunderstorms occurred on the 14th, 24th, and 28th.

The rainfall in Dublin during the six months ending June 30th amounted to 15·054 inches on 108 days, compared with 12·344 inches on 98 days in 1902, 9·352 inches on 80 days in 1901, 13·090 inches on 114 days in 1900, 11·295 inches on 95 days in 1899, 12·115 inches on 98 days in 1898, 13·950 inches on 113 days in 1897, 7·854 inches on 84 days in 1896, 12·282 inches on 80 days in 1895, 14·361 inches on 109 days in 1894, 9·624 inches on 78 days in 1893, only 6·741 inches on 67 days in 1887, and a thirty-five years' average of 12·060 inches on 95·0 days.

At Knockdolian, Greystones, Co. Wicklow, the rainfall was 1·785 inches on 11 days, compared with 3·341 inches on 16 days in June, 1902. Of this quantity ·760 inch fell on the 25th. The total fall since January 1st has been 17·440 inches on 90 days, compared with 15·091 inches on 84 days in the first six months in 1902, 13·670 inches on 75 days in those of 1901, 18·191 inches on 105 days in those of 1900, 19·510 inches on 95 days in 1899, 13·500 inches on 88 days in 1898, 18·125 inches on 106 days in 1897, 7·356 inches on 61 days in 1896, 14·270 inches on 67 days in 1895, 17·381 inches on 96 days in 1894, and 11·776 inches on 75 days in 1893.

Dr. Arthur S. Goff reports the rainfall at Lynton, Dundrum, Co. Dublin, as 1·54 inches on 12 days, compared with 3·08 inches on 19 days in 1902, and 1·71 inches on 13 days in 1901; the greatest daily fall being ·34 inch on the 26th. The mean shade temperature was 56·4°. The thermometric range was from 44° on the 14th and 21st to 72° on the 28th. A thunderstorm occurred on the 24th.

The rainfall at Cloneevin, Killiney, Co. Dublin, was 1·64 inches on 12 days. The maximal fall in 24 hours was ·66 inch on the 22nd. The average rainfall in June in the 18 years (1885-1902) was 1·833 inches on 13·3 days. The total fall at Cloneevin since January 1, 1903, amounts to 13·85 inches on 103 days, the average for the first six months of 18 years being 11·596 inches on 87·7 days.

Printed image digitised by the University of Southampton Library Digitisation Unit

At the Railway Hotel, Recess, Connemara, Co. Galway, the rainfall was 1·525 inches on only 9 days. On the 27th, ·360 inch fell; and on the 23rd, ·320 inch. Beautiful weather prevailed up to the 21st

Dr. J. Byrne Power, F.R. Met. Soc., Medical Superintendent Officer of Health for Kingstown, Co. Dublin, reports that the mean temperature at that health resort was 55·4°, the extremes being—highest 72·5°, on the 29th; lowest, 42°, on the 14th. At Bournemouth the mean was 57·3°, the extremes being—highest, 79°, on the 29th; lowest, 42°, on the 4th and 21st. These figures confirm the statement in former reports that the relative condition of temperature at Kingstown and at Bournemouth become reversed at or about the summer solstice, etc. The mean daily range of temperature at Kingstown was 11·1°, and at Bournemouth 16·0°. The mean temperature of the sea at Sandycove Bathing Place was 54·4°. The rainfall was 1·36 inches on 12 days at Kingstown, and at Bournemouth 2·38 inches on 9 days. The total duration of bright sunshine at Kingstown was 159·2 hours, whereas it was 164·7 hours at the Ordnance Survey Office, Phœnix Park, 155·3 hours at Parsonstown, 186·2 hours at Valentia, 203·6 hours at Southport, and 179·6 hours at Eastbourne.

July.—An average month as to temperature, July, 1903, proved in other respects unfavourable, the weather being for the most part unsettled, and rain being both frequent and heavy. Thunderstorms were prevalent over Ireland, Scotland, and Wales on the 2nd. The week ended Saturday, the 11th, proved fine, warm and dry in England, fine but cloudy in Ireland. A very severe thunderstorm occurred over the N.E. of England on the evening of Saturday, the 11th, exceptionally large hailstones falling at Fulbeck, Lincolnshire On Thursday, the 9th, temperature rose in Dublin to 79·0°, the highest reading recorded in this city since July 17th, 1901. Two days before the thermometer had fallen to 44·1° in the screen in the city. In the week ended Saturday, the 18th, the weather became very unsettled over the British Isles. Heavy rains fell in most districts, and thunderstorms occurred in central and southern England. In London, between 3 and 8 a.m. of the 18th, 1·50 inches of rain fell. The weather was still worse in the following week, when the rainfall was greatly in excess of the average over England and Ireland, though below normal in Scotland. On the morning of Friday, the 24th, 2·3 inches of rain were measured at Cambridge, and 2·0 inches at Shoeburyness (usually the driest station in England); and 3·15 inches was the record of the rainstorm at Greenwich Observatory. During the closing days the same uncertain weather prevailed. At 5 p.m. of Wednesday, the 29th, a notable shower fell at the Stillorgan Reservoir Co. Dublin. This "cloud-burst" as it may well be called, yielded 1·82 inches of rain, 1·00 inch being measured in the first 17 minutes of the downpour. In Dublin and at Arva, Greystones, the measurement on that day was only ·049 inch, so local was the shower. The duration of bright sunshine was estimated at 169·25 hours, or a daily average of 5·46 hours, compared with a twenty years' average (1881-1900) of 166·8 hours recorded at the Ordnance Survey Office, Phœnix Park.

In Dublin the arithmetical mean temperature (60·1°) was slightly below the average of the 30 years, 1871-1900 (60·3°); the mean dry-bulb readings at 9 a.m. and 9 p.m. were 58·3°. In the thirty-eight years ending with 1902, July was coldest in 1879 ("the cold year") (M. T. = 57·2°). It was warmest in 1887 (M. T. = 63·7°); in 1868 ("the warm year") and in 1901 (M. T. = 63·5°). In 1900 the M. T. was 63·4°.

The mean height of the barometer was 29·910 inches, or 0·005 inch below the corrected average value for July—namely, 29·915 inches. The mercury rose to 30·345 inches at 9 a.m. of the 9th, and fell to 29·477 inches at 6 p.m. of the 16th The observed range of atmospheric pressure was, therefore, ·868 inch.

The mean temperature deduced from daily readings of the dry-bulb thermometer at 9 a.m. and 9 p.m. was 58·3°, or 2·9° above the value for June, 1903. Using the formula, *Mean Temp.* = *Min.* + (*Max.* — *Min.* × ·465), the value was 59·6°, or 0·2° below the average mean temperature for July, calculated in the same way, in the thirty years, 1871-1900, inclusive (59·8°). The arithmetical mean of the maximal and minimal readings was 60·1°, compared with a thirty years' average of 60·3°. On the 9th the thermometer in the screen rose to 79·0°—wind, W.; on the 7th the temperature fell to 44·1°—wind, N.W. The minimum on the grass was 41·3°, also on the 7th.

The rainfall was 4·018 inches, distributed over 23 days The average rainfall for July in the thirty-five years, 1866-1900, inclusive, was 2·560 inches, and the average number of rainy days was 18. The rainfall, therefore, and the rainy days were much above the average In 1880 the rainfall in July was very large—6·087 inches on 24 days; in 1896, also, 5·474 inches fell on 18 days. On the other hand, in 1870, only ·539 inch was measured on 8 days; in 1869, the fall was only ·739 inch on 9 days; and in 1868, ·741 inch fell on but 5 days. In 1902, 3·163 inches fell on 17 days.

High winds were noted on 8 days, and attained the force of a gale on two occasions—the 5th and 6th. Temperature reached or exceeded 70° in the screen on 7 days, compared with the same number of days in July, 1902. In July, 1887, temperature reached or exceeded 70° in the screen on no fewer than 17 days. In 1888 the maximum for July was only 68·7°. On 2 days the thermometer failed to reach 60°.

Thunder was heard on the 2nd, 22nd, and 29th; lightning was seen on the 22nd There was a thunderstorm on the 26th, when hail fell. The atmosphere was foggy on the 16th, 17th, and 21st.

The rainfall in Dublin during the seven months ending July 31st amounted to 19·072 inches on 131 days, compared with 15·507 inches on 115 days in 1902, 11·432 inches on 93 days in

Printed image digitised by the University of Southampton Library Digitisation Unit

1901, 17·609 inches on 129 days in 1900, 14·416 inches on 107 days in 1899, 13·060 inches on 106 days in 1898, 15·600 inches on 125 days in 1897, 13·328 inches on 102 days in 1896, 16·785 inches on 96 days in 1895, 7·935 inches on 80 days in 1887, and a thirty-five years' average of 14·620 inches on 113 days.

At Knockdolian, Greystones, Co. Wicklow, the rainfall in July was 2·790 inches on 17 days, compared with 4·550 inches on 11 days in 1902, 2·390 inches on 10 days in 1901, 5·140 inches on 15 days in 1900, 3·480 inches on 14 days in 1899, 1·145 inches on 6 days in 1898, 1·625 inches on 10 days in 1897, 5·726 inches on 16 days in 1896, and 3·680 inches on 16 days in 1895. Of the total rainfall ·810 inch fell on the 25th. The total fall since January 1st has been 20·230 inches on 107 days, compared with 19·641 inches on 95 days in 1902, 16·060 inches on 85 days in 1901, 23·331 inches on 120 days in 1900, 22·990 inches on 109 days in 1899, 14·645 inches on 94 days in 1898, 19·750 inches on 116 days in 1897, 13·082 inches on 77 days in 1896, and 17·950 inches on 83 days in 1895.

At Cloneevin, Killiney, Co. Dublin, the rainfall in July was 3·54 inches on 19 days, compared with an eighteen years' (1885-1902) average of 2·625 inches on 15·1 days. On the 25th the rainfall was ·74 inch. In July, 1902, 3·64 inches fell on 13 days; in 1901, 2·80 inches fell on 13 days; in 1900, 4·56 inches on 16 days; in 1899, 3·48 inches on 17 days; in 1898, ·84 inch on 7 days; in 1897, 1·28 inches on 10 days; in 1896, 6·72 inches on 20 days; in 1895, 3·58 inches on 17 days. Since January 1st, 1903, 17·39 inches of rain have fallen on 122 days at this station, compared with 18·38 inches on 129 days in the corresponding 7 months of 1900, 13·54 inches on 95 days in 1901, and 16·90 inches on 111 days in 1902.

Dr. Arthur S. Goff reports that at Lynton, Dundrum, County Dublin, the rainfall was 3·66 inches on 24 days. The maximal fall in 24 hours was ·62 inch, measured on the 25th. The mean temperature was 60·7°, the range being from 78° on the 9th to 46° on the 7th. In July, 1901, 2·65 inches of rain fell at this station on 11 days, and in July, 1902, 4·27 inches on 19 days.

Dr. B. H. Steede reports that at the National Hospital for Consumption, Newcastle, County Wicklow, the July rainfall was 4·309 inches on 22 days, compared with 3·796 inches on 13 days in 1902. The maximal temperature in the shade was 75·5° on the 8th, the minimal shade temperature was 43·6° on the 7th. The heaviest daily rainfalls were ·965 inch on the 25th, and ·600 inch on the 27th. At this station the rainfall in June was 2·004 inches on 12 days; the thermometer rose to 71·7° in the screen on the 28th, and fell to 38·7° on the 14th. The rainfall from January 1st to July 31st, inclusive, was 23·855 inches on 130 days, compared with 18·274 inches on 108 days in the first seven months of 1902.

At the Royal Botanic Gardens, Glasnevin, Dublin, rain fell on 21 days to the amount of 4·040 inches, the greatest rainfall in 24 hours being ·800 inch on the 15th.

The rainfall at the Ordnance Survey Office, Phœnix Park, Dublin, was no less than 5·166 inches on 23 days. This large amount includes a measurement of 1·985 inches on the 17th.

At the Railway Hotel, Recess, Connemara, the rainfall was 6·815 inches on 22 days. On the 2nd, 1·270 inches fell in a thunderstorm accompanied by hail; and the maximal fall for the month was 1·300 inches on the 14th.

At Cork, 6·42 inches of rain fell, or 3·97 inches over the average, the number of rainy days being 17, and the greatest day's rainfall being 1·19 inches on the 15th.

Dr. J. Byrne Power, F.R. Met. Soc., Medical Superintendent Officer of Health, Kingstown, reports that the mean temperature at that health resort was 59·4°, being 1·7° below the average for July during the previous 5 years. The extremes were—highest, 80°, on the 9th; lowest, 45·5°, on the 7th. At Bournemouth the mean was 62·3°, the extremes being—highest, 79°, on the 10th; lowest, 47°, on the 4th and 5th. The mean daily range of temperature at Kingstown was 13·1°, and at Bournemouth 15·1°. The mean temperature of the sea at Sandycove bathing-place was 56·5°, being 1·8 below the average for July during the previous 5 years. The rainfall was 3·34 inches on 16 days at Kingstown, and 2·86 inches on 14 days at Bournemouth. The total duration of bright sunshine at Kingstown was 179·3 hours, whereas it was 174·9 hours at Ordnance Survey Office, Phœnix Park, 127·7 hours at Parsonstown, 142·1 hours at Valentia, 190·1 hours at Southport, and 182·6 hours at Eastbourne.

August.—August, 1903, was very unsettled, cool, rainy, and windy. Atmospheric pressure was in a very unstable condition all over North-western Europe, and cyclonic depressions with their secondaries kept chasing each other in a north-easterly or easterly direction along the Atlantic Coasts throughout the month. The force of the wind was unusual for the time of year. So far as Dublin is concerned, the rainfall was remarkable for frequency more than for quantity—as a matter of fact the total precipitation, 2·800 inches, fell short of the average by about a quarter of an inch. There were, however, as many as 26 "rainy days," and on two of the 5 dry days slight rain also fell. On Monday, the 3rd, Snowdon and the whole range of the Welsh mountains were seen from the Wicklow uplands, just as they had been on Monday, August 4, 1902. A severe thunderstorm, which passed directly over Dublin on the afternoon of the 24th, was connected with a cyclonic system which travelled from the mouth of the Shannon to Cornwall and thence to Norfolk in the 24 hours ending at 8 a.m. of the 25th. The thunder and lightning were of exceptional violence and may best be described in the words of Horace—

"*Diespiter,*
Igni corusco nubila dividens,
Plerumque per purum tonantes,
Egit equos, volucremque currum."

Printed image digitised by the University of Southampton Library Digitisation Unit

Only once did the thermometer rise above 70° in the shade in Dublin—on the 30th, when the maximum was 70·9°. The duration of bright sunshine was estimated at 169 hours, or a daily average of 5·4 hours, compared with a twenty years' average of 162·7 hours, or 36 per cent. of its possible duration, recorded at the Ordnance Survey Office, Phœnix Park.

In Dublin the arithmetical mean temperature (58·4°) was identical with that of August, 1902, but distinctly below the average (59·7°); the mean dry-bulb readings at 9 a.m. and 9 p.m. were 56·8°. In the thirty-eight years ending with 1902, August was coldest in 1881 (M. T. = 57·0°), and warmest in 1899 (M. T. = 63·4°).

The mean height of the barometer was 29·774 inches, or 0·123 inch below the corrected average value for August—namely, 29·897 inches. The mercury rose to 30·180 inches at 9 p.m. of the 25th, and fell to 28·837 inches at 9 p.m. of the 14th. The observed range of atmospheric pressure was, therefore, 1·343 inches.

The mean temperature deduced from daily readings of the dry-bulb thermometer at 9 a.m. and 9 p.m. was 56·8°. It was 1·5° below the value for July, 1903. Using the formula, *Mean Temp.* = *Min.* + (*Max.* — *Min.* × ·47), the mean temperature was 58·0° or 1·3° below the average mean temperature for August, calculated in the same way, in the thirty years, 1871-1900, inclusive (59·3°). The arithmetical mean of the maximal and minimal readings was 58·4°, compared with a thirty years' average of 59·7°. On the 30th the thermometer in the screen rose to 70·9°—wind, W.S.W.; on the 21st the temperature fell to 46·1°—wind, W.N.W. The minimum on the grass was 43·0° on the 21st and again on the 22nd.

The rainfall was 2·800 inches, on 26 days. The average rainfall for August in the thirty-five years, 1866-1900, inclusive, was 3·040 inches, and the average number of rainy days was 17. The rainfall, therefore, was below the average by nearly one quarter of an inch, while the rainy days were much above it. In 1900 the rainfall in August was very large—5·871 inches on 17 days, establishing a record for August in Dublin; in 1889, 5·747 inches were registered on 22 days. On the other hand, in 1884, only ·777 inch was measured on 8 days. In 1902, 2·949 inches fell on 18 days.

High winds were noted on as many as 18 days, and attained the force of a gale on 5 days—the 15th, 26th, 27th, 30th, and 31st. Temperature reached 70° in the screen on only one day, compared with 18 days in August, 1899, 6 in 1900, in 1901, and one day in 1902. On the 8th, however, the thermometer rose to 69·9°. Lightning was seen on the 15th and 26th. Thunderstorms occurred on the 18th and 24th—the latter being very severe.

The rainfall in Dublin during the eight months ending August 31st amounted to 21·872 inches on 157 days, compared with 18·456 inches on 133 days in 1902, 14·384 inches on 106 days in 1901, 23·480 inches on 146 days in 1900, 18·200 inches on 117 days in 1899, 16·516 inches on 124 days in 1898, 19·388 inches on 149 days in 1897, 14·464 inches on 120 days in 1896, 9·455 inches on 96 days during the same period in 1887, and a thirty-five years' average of 17·660 inches on 130 days.

The rainfall at Cloneevin, Killiney, is returned as 3·03 inches on 24 days, 1·15 inches falling in a thunderstorm on the 18th, 0·70 inch being recorded between 2.30 and 5.15 p.m. The average rainfall in August at this station in the 18 years, 1885-1902, was 3·152 inches on 16·6 days. Since January 1st, 1903, 20·42 inches of rain have fallen at Cloneevin on 146 days.

Dr. Arthur S. Goff reports that at Lynton, Dundrum, County Dublin, rain fell on 25 days, the total measurement being 2·780 inches, and the heaviest rainfall in 24 hours being ·600 inch on the 13th. The corresponding figures for August, 1901, were 3·11 inches on 16 days, and for August, 1902, 2·73 inches on 18 days. The mean shade temperature was 58·6°, the range being from 70° on the 8th to 48° on the 24th. In August, 1901, the M. T. was 60·5°, and in August, 1902, it was 58·7°.

At the Ordnance Survey Office, Phœnix Park, Dublin, rain fell on 26 days to the amount of 3·735 inches, the greatest measurement in 24 hours being ·840 inch on the 18th.

At Knockdolian, Greystones, Co. Wicklow, the rainfall was 2·870 inches on 27 days, compared with 3·520 inches on 16 days in August, 1902, 3·625 inches on 15 days in 1901, 5·995 inches on 16 days in 1900, 2·640 inches on 11 days in 1899, 3·185 inches on 18 days in 1898, 6·195 inches on 27 days in 1897, and 1·245 inches on 14 days in 1896. The heaviest fall in 24 hours was ·610 on the 13th. The total fall since January 1st amounts to 23·100 inches on 134 days, compared with 23·161 inches on 111 days in 1902, 19·685 inches on 100 days in 1901, 29·326 inches on 136 days in 1900, 25·630 inches on 120 days in 1899, 17·830 inches on 112 days in 1898, 25·945 inches on 143 days in 1897, 14·327 inches on 91 days in 1896, and only 16·341 inches on 106 days in 1893.

Dr. B. H. Steede reports that at the National Hospital, Newcastle, Co. Wicklow, the rainfall was 3·171 inches on 24 days, compared with 4·084 inches on 14 days in August, 1902, 3·055 inches on 15 days in 1901, 3·988 inches on 12 days in 1900, 1·877 inches on 13 days in 1899, 3·803 inches on 16 days in 1898, and 4·526 inches on 20 days in 1897. The heaviest fall was ·676 inch on the 13th. Since January 1st, 1903, the rainfall at this Second Order Station has been 27·026 inches on 154 days, compared with 22·358 inches on 122 days in the first eight months of 1902, 16·646 inches on 100 days in 1901, 24·144 inches on 130 days in 1900, 23·748 inches on 117 days in 1899, and 20·101 inches on 110 days in 1898. The maximal temperature in the shade was 67·2° on the 30th, and the minimum temperature was 45·0° on the 22nd.

At Cork the rainfall was 4·46 inches, or 0·97 inch above the average, the maximal fall in 24 hours being 0·84 inch on the 13th. There were 24 rainy days.

Printed image digitised by the University of Southampton Library Digitisation Unit

At the Railway Hotel, Recess, Connemara, Co Galway, 11·157 inches of rain fell on 23 days in August. This large amount included 2·600 inches on the 14th, 1·130 inches on the 31st, 1·110 inches on the 30th, ·940 inch on the 25th, ·830 inch on the 2nd, and ·730 inch on the 26th —that is, 7·340 inches on 6 days.

Dr. J. Byrne Power, F.R. Met. Soc., Superintendent Officer of Health, Kingstown, reports that the mean temperature at that health resort was 58·2°, being 2·7° below the average for August during the previous five years. The extremes were—highest, 71·5° on the 30th; lowest, 46·5° on the 24th. At Bournemouth the mean was 60·9°, the extremes being—highest, 74° on the 4th; lowest, 46° on the 23rd The mean daily range of temperature at Kingstown was 13·3°, and at Bournemouth 15·2°. The mean temperature of the sea at Sandycove Bathing Place was 56·8°, being 1·8° below the average for August during the previous five years. The rainfall was 2·30 inches on 20 days at Kingstown, and 2·60 inches on 14 days at Bournemouth. The total duration of bright sunshine was 144·3 hours at Kingstown, 173·3 hours at the Ordnance Survey Office, Phœnix Park; 134·8 hours at Parsonstown, 143·9 hours at Valentia, 184·6 hours at Southport, and 160·0 hours at Eastbourne.

SEPTEMBER.—So far as wind and rain are concerned, September proved a fitting sequel to the summer months of 1903. The rainfall—3·397 inches—was 53 per cent. in excess of the average, and the wind reached gale-force on as many as 6 days. Also a remarkably cold spell for the time of year followed a disastrous storm on the 10th, and lasted until the 16th inclusive. Subsequently temperature recovered completely under the influence of southerly winds and remained high to the end of the month, the mean temperature of which in consequence showed little or no variation from the normal. A redeeming feature in the month was the amount of bright sunshine, the duration of which was estimated at 166 hours, or 44 per cent. of the possible duration, equal to a daily mean of 5·5 hours, compared with a twenty years' mean of 143·4 hours recorded at the Ordnance Survey Office, Phœnix Park, or 38 per cent. of the possible duration. At night also the "harvest moon" was much in evidence, and very perfect lunar rainbows were seen on the 4th and 8th.

The most prevalent winds were S., S.S.E., and S.E.

In Dublin the arithmetical mean temperature (56·0°) was slightly above the average (55·9°); the mean dry-bulb readings at 9 a.m. and 9 p.m. were 54·3°. In the thirty-eight years ending with 1902, September was coldest in 1886 and 1892 (M. T. = 53·0°), and warmest in 1865 (M. T. = 61·4°) and 1898 (M. T. = 60·2°). In 1902 the M. T. was 56·1°.

The mean height of the barometer was 29·946 inches, or 0·036 inch above the corrected average value for September—namely, 29·910 inches. The mercury rose to 30·561 inches at 9 p.m. of the 14th, having fallen to 28·881 inches at 5.30 p.m. of the 10th. The observed range of atmospheric pressure was, therefore, 1·680 inches.

The mean temperature deduced from daily readings of the dry-bulb thermometer at 9 a.m. and 9 p.m. was 54·3°, or only 2·5° below the value for August, 1903. Using the formula, *Mean Temp.* = *Min.* + (*Max.* — *Min.* × ·476), the mean temperature was 55·7°, or 0·1° above the average mean temperature for September, calculated in the same way, in the thirty years, 1871-1900, inclusive (55·6°). The arithmetical mean of the maximal and minimal readings was 56·0°, compared with a thirty years' average of 55·9°. On the 1st the thermometer in the screen rose to 67·2°—wind, S.W.; on the 15th the temperature fell to 37·8°—wind, E. The minimum on the grass was 34·3° on both the 15th and 16th

The rainfall was 3·397 inches on 17 days. The average rainfall for September in the thirty-five years, 1866-1900, inclusive, was 2·220 inches, and the average number of rainy days was 15. In 1871 the rainfall was very large—4·048 inches on, however, only 13 days; in 1896 no less than 5·073 inches fell on 23 days, establishing a record rainfall for September. On the other hand, in 1865, only ·056 inch was measured on but 3 days. In 1902, 2·969 inches fell on 16 days.

High winds were noted on as many as 13 days, and attained the force of a gale on 6 occasions —the 5th, 8th, 10th, 18th, 21st, and 28th. The atmosphere was foggy only on the 15th and 16th. A solar halo was observed on the 27th. Lunar rainbows were seen on the nights of the 4th and 8th. Hail fell on the 11th, and thunder and lightning occurred on the night of the 26th.

The rainfall in Dublin during the nine months ending September 30th amounted to 25·269 inches on 174 days, compared with 21·425 inches on 149 days in the same period of 1902, 18·070 inches on 124 days in 1901, 24·394 inches on 156 days in 1900, 20·948 inches on 138 days in 1899, only 10·968 inches on 112 days in 1887, and a thirty-five years' average of 19·880 inches on 145 days.

At Knockdolian, Greystones, Co. Wicklow, the rainfall was 3·950 inches on 20 days, compared with 3·995 inches on 12 days in 1902, 5·420 inches on 19 days in 1901, and only ·695 inch on but 4 days in 1900. The heaviest fall in 24 hours was ·890 inch on the 10th At Knockdolian the rainfall since January 1st, 1903, has been 27·050 inches on 154 days, compared with 27·156 inches on 123 days in 1902, 25·105 inches on 119 days in 1901, 30·021 inches on 140 days in 1900, 28·440 inches on 139 days in 1899, and 19·688 inches on 124 days in 1898.

The rainfall at Cloneevin, Killiney, amounted to 3·60 inches on 18 days, the maximal fall in 24 hours being ·97 inch on the 10th. The average September rainfall at this station in the 18 years, 1885-1902, inclusive, was 2·061 inches on 13 days. Since January 1st, 1903, 24·03 inches have fallen on 164 days

Printed image digitised by the University of Southampton Library Digitisation Unit

Dr. Arthur S. Goff returns the rainfall at Lynton, Dundrum, Co. Dublin, at 4·33 inches on 21 days compared with 5·03 inches on 18 days in 1901, and 4·09 inches on 19 days in 1902. The greatest daily fall was ·92 inch on the 10th. The mean temperature in the shade was 55·3°. The screened thermometers rose to 65° on the 1st and fell to 39° on the 15th and also on the 16th. Hail fell on the 9th, and thunder occurred on the 26th.

In the City of Cork the rainfall was 4·07 inches on 18 days, or 1·37 inches above the average for September. The rainfall was greatest on the 4th, when 0·67 inch was measured. In the 9 months ended September 30th, the rainfall was 40·64 inches, or 14·25 inches above the average.

At the Railway Hotel, Recess, Connemara, Co. Galway, 8·862 inches of rain fell on 19 days in September. This large amount included 2·920 inches on the 10th, 1·152 inches on the 8th, and ·820 inch on the 7th.

Dr. J. Byrne Power, F.R. Met. Soc., Medical Superintendent Officer of Health, Kingstown, reports that the mean temperature at that health resort was 56·3°, being 1·7° below the average for September during the previous five years. The extremes were—highest, 67·5° on the 1st; lowest, 43° on the 14th. At Bournemouth the mean was 58·8°, the extremes being—highest, 74° on the 29th and 30th; lowest, 42° on the 12th and 15th. The mean daily range of temperature at Kingstown was 10·6°, and at Bournemouth, 13·5°. The mean temperature of the sea at Sandycove Bathing Place was 55·3°, being 2·7° below the average, and the absolute lowest for September during the previous 5 years. The rainfall was 3·51 inches on 19 days at Kingstown, and 1·83 inches on 14 days at Bournemouth. The Mourne Mountains were visible from Kingstown on the 3rd. The total duration of bright sunshine was 159·5 hours at Kingstown, 165·8 hours at Phœnix Park, 127·7 hours at Valentia, 149·8 hours at Parsonstown, 158 hours at Southport and 142·5 hours at Eastbourne.

October.—A month of low barometric pressure; frequent, but not very heavy, rains, comparatively high temperature, westerly (S.W. through W. to N. W.) winds, and a high percentage of sunshine. Large atmospheric depressions, accompanied by their secondaries, kept streaming north-eastwards across the North Atlantic and over the British Isles. Of these systems the deepest were observed on the 12th, when the barometer fell to 28·8 inches—or slightly below this value—over nearly the whole of Ireland, and on the 15th, at 8 a.m. of which day the low reading of 28·69 inches was recorded at Stornoway in the Hebrides.

A much heavier rainfall occurred to S.E. of Dublin than in the City itself or in the Phœnix Park, and at Glasnevin Royal Botanic Gardens.

In Dublin the arithmetical mean temperature (51·4°) was very decidedly above the average (49·4°); the mean dry-bulb readings at 9 a.m. and 9 p.m. were 49·7°. In the thirty-eight years ending with 1902, October was coldest in 1892 (M. T. = 44·8°) and in 1896 (M. T. = 45·0°). It was warmest in 1876 (M. T. = 53·1°). The M. T. in 1898 was 52·8°. In 1902 it was 51·7°.

The mean height of the barometer was 29·505 inches, or 0·335 inch below the corrected average value for October—namely, 29·840 inches. The mercury rose to 30·121 inches at 9 p.m. of the 17th, having fallen to 28·804 inches at 9 a.m. of the 12th. The observed range of atmospheric pressure was, therefore, 1·317 inches.

The mean temperature deduced from daily readings of the dry-bulb thermometer at 9 a.m. and 9 p.m. was 49·7°, or 4·7° below the value for September, 1903. The arithmetical mean of the maximal and minimal readings was 51·4°, compared with a thirty years' average of 49·4°. Using the formula, *Mean Temp.* = *Min.* + (*Max.* — *Min.* × ·485), the mean temperature was 51·2°, or 2·0° above the average mean temperature for October, calculated in the same way, in thirty years, 1871-1900, inclusive (49·2°). On the 6th the thermometer in the screen rose to 64·9°—wind, S.W.; on the 28th the temperature fell to 33·6°—wind, W.N.W. The minimum on the grass was 28·6°, also on the 28th. There were 2 nights of ground frost—the 27th and 28th.

The rainfall was 2·613 inches, distributed over 22 days—the rainfall was below, while the rainy days were above, the average. The average rainfall for October in the thirty-five years, 1866-1900, inclusive, was 2·940 inches, and the average number of rainy days was 18. In 1880 the rainfall in October was very large—7·358 inches on 15 days. In 1875, also, 7·049 inches fell on 26 days. On the other hand, in 1890 only ·639 inch fell on but 11 days; in 1884, only ·834 inch on but 14 days; and in 1868 only ·856 inch on 15 days. In 1902 the October rainfall was 3·056 inches on 23 days.

High winds were noted on 14 days, and attained the force of a gale on five occasions—the 5th, 6th, 10th, 11th, and 14th. The atmosphere was more or less foggy in Dublin on the 8th, 18th, 27th, 28th and 31st. The duration of bright sunshine was estimated at 132·75 hours, compared with 127·25 hours in 1900, 115·25 hours in 1901, and only 84·25 hours in 1902. Hail fell on the 15th. Solar halos were seen on the 8th and 10th.

The rainfall in Dublin during the ten months ending October 31st amounted to 27·882 inches on 196 days, compared with 12·366 inches on 123 days during the same period in 1887 (the dry year), 27·863 inches on 177 days in 1900, 20·466 inches on 145 days in 1901, 24·481 inches on 172 days in 1902, and a thirty-five years' average of 22·820 inches on 163 days.

At Knockdolian, Greystones, Co. Wicklow, the rainfall in October amounted to 3·915 inches on 27 days. Of this quantity, ·620 inch fell on the 10th, and ·565 inch on the 25th. From January 1st, 1903, up to October 31st, rain fell at Knockdolian on 181 days to the total amount of 30·965 inches. In 1893 the rainfall in the corresponding ten months was 17·801 inches on 133 days; in 1894, 32·221 inches on 154 days; in 1897, 32·730 inches on 171 days; in 1898, 24·177 inches on 140 days; in 1899, 30·000 inches on 150 days; in 1900, 33·311 inches on 155 days; in 1901, 28·030 inches on 135 days, and in 1902, 31·811 inches on 140 days.

Printed image digitised by the University of Southampton Library Digitisation Unit

At Cloneevin, Killiney, Co. Dublin, the rainfall in October was 3·820 inches on 26 days, compared with ·710 inch on 14 days in 1893, 6·460 inches on 17 days in 1894, 2·830 inches on 17 days in 1900, 2·520 inches on 21 days in 1901, 2·760 inches on 20 days in 1902, and an eighteen years' average (1885-1902) of 3·101 inches on 16·3 days. On the 10th, ·65 inch fell. Since January 1st, 1903, 27·840 inches of rain have fallen at this station on 190 days.

Dr. Arthur S. Goff reports that at Lynton, Dundrum, Co. Dublin, rain fell on 26 days to the amount of 3·38 inches, compared with 2·40 inches on 21 days in 1901, and 3·45 inches on 24 days in 1902. The greatest measurement in 24 hours was ·47 inch on the 10th. The mean temperature in the shade was 50·8°, the range being from 62° on the 1st to 37° on the 28th. The mean temperature of October, 1901, was 50·0°, and of October, 1902, 50·9°.

Dr. B. H. Steede reports:—At the Royal National Hospital for Consumption, Newcastle, Co. Wicklow, the rainfall in October was 4·155 inches on 26 days, compared with 3·175 inches on 13 days in 1897, 4·385 inches on 17 days in 1898, 1·484 inches on 11 days in 1899, 3·551 inches on 14 days in 1900, 3·200 inches on 21 days in 1901, and 3·577 inches on 18 days in 1902. The heaviest falls in 24 hours were ·810 inch on the 10th, and ·535 inch on the 25th. The highest temperature in the screen was 62·4° on the 2nd, the lowest was 34·1° on the 27th. At this Second Order Station the rainfall from January 1st to October 31st, inclusive, amounted to 35·516 inches on 201 days, compared with 26·479 inches on 139 days in the corresponding ten months of 1898, 27·643 inches on 140 days in 1899, 28·599 inches on 150 days in 1900, 24·953 inches on 142 days in 1901, and 29·742 inches on 154 days in 1902.

At the Royal National Hospital the rainfall during September was 4·335 inches on 21 days. The maximal temperature was 64·0° on the 1st, the minimal temperature was 41·6° on the 15th.

In the City of Cork rain fell on 26 days to the amount of 5·82 inches, or 2·52 inches more than the average for October. The greatest day's rainfall was 1·21 inches on the 28th.

At the Ordnance Survey Office, Phœnix Park, Dublin, the October rainfall was 2·339 inches on 24 days, compared with 2·732 inches in October, 1902.

Dr. J. Byrne Power, F.R. Met Soc., Medical Superintendent Officer of Health, Kingstown, reports that the mean temperature at that health resort was 52·0°, being 0·1° below the average for October during the previous five years. The extremes were—highest, 64°, on the 6th; lowest, 36·5°, on the 27th. At Bournemouth the mean was 54·4°, the extremes being—highest, 67°, on the 4th; lowest, 38°, on the 5th. The mean daily range of temperature at Kingstown was 9·8°, and at Bournemouth 10·1°. The mean temperature of the sea at Sandycove bathing-place was 53·2°, being 1·1° below the average for October during the previous five years. The rainfall was 3·17 inches on 20 days at Kingstown, whereas at Bournemouth it was as much as 7·32 inches on 30 days, the greatest fall at the latter station for 24 hours being 0·70 inch. The total duration of bright sunshine was 101·7 hours at Kingstown, 107·9 hours at the Ordnance Survey Office, Phœnix Park, 81·2 hours at Valentia, 98·4 hours at Parsonstown, 65·6 hours at Southport, and 71 hours at Easthourne.

November.—November proved an average month as regards temperature, whereas atmospheric pressure was in excess so far as Dublin and its neighbourhood are concerned. In the course of the first week a large anticyclone, in which the barometer stood above 30·6 inches, drifted slowly eastwards from Ireland to Central Europe. Low temperature, calms and fogs accompanied its centre. A second, though less intense, anticyclone arrived over Ireland from the Atlantic on the 17th, causing sharp frost inland for two nights. This high pressure system retreated towards the Bay of Biscay on the 20th, when a large depression reached the Norwegian Coast from the sea. It caused continuous westerly gales for 3 days in exposed districts of the British Isles. On the 27th, a very energetic cyclonic system passed rapidly eastwards across Ireland to the vicinity of London. It brought heavy downpours of rain to Ireland and England, while much sleet and snow fell in Scotland. With its N. and N.W. winds came frost and snow showers on the last two days of the month. The duration of bright sunshine was estimated at 98 hours, or a daily average of 3·3 hours.

In Dublin the arithmetical mean temperature (45·4°) was exactly the average (45·4°); the mean dry-bulb readings at 9 a.m. and 9 p.m. were 44·0°. In the thirty-eight years ending with 1902, November was coldest in 1878 (M. T. = 38·2°), and in 1870 (M. T. = 42·2°); warmest in 1899 (M. T. = 50·7°), and in 1881 (M. T. = 50·3°).

The mean height of the barometer was 30·047 inches, or 0·187 inch above the corrected average value for November—namely, 29·860 inches. The mercury rose to 30·626 inches at 9 a.m. of the 5th, and fell to 29·144 inches at 9 a.m. of the 28th. The observed range of atmospheric pressure was, therefore, 1·482 inches.

The mean temperature deduced from daily readings of the dry-bulb thermometer at 9 a.m. and 9 p.m. was 44·0°, or 5·7° below the value for October, 1903. The arithmetical mean of the maximal and minimal readings was 45·4°, compared with a thirty years' (1871-1900) average of 45·4°. On the 12th the thermometer in the screen rose to 60·0°—wind, S.W.; on the 30th the temperature fell to 29·2°—wind, W.N.W. The minimum on the grass was 26·2° on the 30th.

The rainfall was 2·133 inches, on 16 days—the rainfall was considerably, while the rainy days were slightly, below the average. The average rainfall for November in the 35 years, 1866-1900, inclusive, was 2·560 inches, and the average number of rainy days was 17·0. In 1888, 6·459 inches fell on 26 days. On the other hand, the rainfall in 1896 was only ·664 inch on 9 days. In 1902 the rainfall was 3·331 inches on 18 days.

Printed image digitised by the University of Southampton Library Digitisation Unit

High winds were noted on 8 days, and attained the force of a gale on two days—the 21st and 23rd. The atmosphere was more or less foggy in Dublin on the 4th, 5th, 12th, 13th, 18th and 19th. A lunar corona was seen on the 3rd. Sleet and snow fell on the 29th.

The rainfall in Dublin during the eleven months ending November 30th amounted to 30·015 inches on 212 days, compared with 15·378 inches on 141 days during the same period in 1887, 24·450 inches on 162 days in 1899, 32·736 inches on 196 days in 1900, 24·086 inches on 156 days in 1901, 27·812 inches on 190 days in 1902, and a thirty-five years' average of 25·380 inches on 180 days.

At Cloneevin, Killiney, Co. Dublin, 2·21 inches of rain fell on 13 days, compared with an eighteen years' (1885-1902) average of 3·138 inches on 16·4 days. The maximal fall in 24 hours was ·87 inch on the 28th. Since January 1st, 1903, 30·050 inches of rain have fallen at this station on 203 days. The corresponding figures for 1898 were 26·77 inches on 173 days; for 1899, 27·98 inches on 162 days; for 1900, 33·47 inches on 188 days; for 1901, 26·10 inches on 161 days; and for 1902, 30·18 inches on 178 days.

At Knockdolian, Greystones, Co Wicklow, the rainfall was 2·105 inches on 12 days. Of the total quantity ·870 inch fell on the 28th From January 1st, 1903, up to November 30th, rain fell at Greystones on 193 days to the amount of 33·070 inches The corresponding figures for 1898 were 28·786 inches on 156 days; for 1899, 32·870 inches on 162 days; for 1900, 30·926 inches on 173 days; for 1901, 31·425 inches on 147 days, and for 1902, 37·101 inches on 157 days.

Dr. B. H. Steede reports that at the Royal National Hospital for Consumption, Newcastle, Co. Wicklow, the rainfall was 2·571 inches on 13 days, compared with 3·189 inches on 12 days in 1899, 5·724 inches on 18 days in 1900, 3·196 inches on 13 days in 1901, and 5·551 inches on 18 days in 1902. The maximal fall in 24 hours was ·760 inch on the 28th. Since January 1st, 1903, the rainfall at Newcastle amounted to 38·087 inches on 214 days. The corresponding figures for 1898 were 31·197 inches on 157 days; for 1899, 30·832 inches on 152 days; for 1900, 34·323 inches on 168 days; for 1901, 28·149 inches on 155 days, and for 1902, 35·293 inches on 172 days. On the 12th the screened thermometers at the Royal National Hospital rose to 58·0°, on the 30th they fell to 31·0°.

Dr. Arthur S. Goff reports that at Lynton, Dundrum, Co. Dublin, rain fell on 14 days to the amount of 1·93 inches, the greatest measurement in 24 hours being ·52 inch on the 28th. In November, 1901, the rainfall was 3·53 inches on 8 days; in 1902, it was 4·61 inches on 17 days. The mean temperature in the shade was 45·1°, the range being from 59° on the 11th to 30° on the 19th and 30th. Snow fell on the 29th.

At the Ordnance Survey Office, Phœnix Park, Dublin, the November rainfall amounted to 2·494 inches on 20 days, ·650 inch being measured on the 28th.

At the Railway Hotel, Recess, Connemara, Co. Galway, rain fell on 21 days to the amount of 4·068 inches, ·580 inch being measured on the 27th. Snow fell on the 30th, and a westerly gale prevailed throughout the 19th, 20th and 21st.

In Cork the rainfall was only 1·64 inches, or 2·42 inches below the average for November. There were, however, 18 rainy days.

Dr. J. Byrne Power, F.R. Met. Soc., Medical Superintendent Officer of Health, Kingstown, reports that the mean temperature at that health resort was 46·3°, being 1·5° below the average for November during the previous 5 years The extremes were—highest, 63° on the 11th; lowest, 30° on the 19th. At Bournemouth the mean was 46·3°, the extremes being—highest, 56° on the 1st, 3rd and 10th; lowest, 31° on the 20th and 30th. The mean daily range of temperature at Kingstown was 8·6°, and at Bournemouth 10·7°. The mean temperature of the sea at Sandycove Bathing Place was 48·3°, being 2·3° below the average for November during the previous 5 years. The rainfall was 1·89 inches on 12 days at Kingstown, and at Bournemouth 1·57 inches on 15 days. The total duration of sunshine was 82·6 hours at Kingstown, 87·6 hours at the Ordnance Survey Office, Phœnix Park, 58·3 hours at Valentia, 63 hours at Parsonstown, 61·5 hours at Southport, and 74·5 hours at Eastbourne.

December.—The salient features of the closing month of the year 1903 were—cold spells of considerable intensity at the beginning and end, separated from each other by a wave of warmth, which culminated in day temperatures of 55·8° and 55·7° on the 21st and 22nd respectively; a rainfall which was frequent (16 "rainy days") but deficient in amount (1·586 inches against an average of 2·390 inches); a remarkable and persistent depression of the barometer between the 4th and 13th, followed by a very gradual increase of atmospheric pressure from the latter day to the 20th, and a high and relatively steady barometer thence to the 30th inclusive; and finally, an unusual prevalence of S.E. winds. In the City of Dublin the estimated duration of bright sunshine was 67·25 hours, compared with 53·25 hours in December, 1902—the daily average being 2·17 hours against 1·72 hours in 1902.

In Dublin the arithmetical mean temperature (40·9°) was below the average (41·7°); the mean dry-bulb readings at 9 a.m. and 9 p.m. were 40·3°. In the thirty-eight years ending with 1902, December was coldest in 1878 (M. T. = 32·8°), and in 1874 (M. T. = 36·8°); warmest in 1898 (M. T. = 47·6°), and in 1900 (M. T. = 47·1°).

The mean height of the barometer was 29·660 inches, or 0·215 inch below the corrected average value for December—namely, 29·875 inches. The mercury rose to 30·171 inches at 9 a.m. of the 25th, and fell to 28·810 inches at 3 a.m. of the 10th. The observed range of atmospheric pressure was, therefore, 1·361 inches.

Pnnted image digitised by the University of Southampton Library Digitisation Unit

The mean temperature deduced from daily readings of the dry-bulb thermometer at 9 a.m. and 9 p.m. was 40·3°, or 3·7° below the value for November, 1903. Using the formula, *Mean, Temp.* = *Min.* + (*Max.* — *Min.* × 52), the value was 41·0°, or 0·9° below the average mean temperature for December, calculated in the same way in the thirty years, 1871-1900, inclusive, (41·9°). The arithmetical mean of the maximal and minimal readings was 40·9°, compared with a thirty years' average of 41·7°. On the 21st the thermometer in the screen rose to 55·8°—wind, S., on the 2nd the temperature fell to 27·1°—wind, W.N.W. The minimum on the grass was 21·9°, also on the 2nd. There was frost in the screen on 8 days, and 15 nights of frost on the grass were recorded.

The rainfall was 1·586 inches, distributed over 16 days. The average rainfall for December in the thirty-five years, 1866-1900, was 2·390 inches, and the average number of rainy days was 18. The rainfall, therefore, and also the rainy days were below the average. In 1876 the rainfall in December was very large—7·566 inches on 22 days. In 1868 (which was otherwise a fine and dry year), 4·749 inches fell on as many as 27 days. On the other hand, in 1867, only ·771 inch was measured on 13 days; in 1885, only ·742 inch on 10 days; in 1892, only ·795 inch on 10 days; and in 1871, only ·797 inch on 15 days. In 1902, 1·563 inches of rain fell on 13 days.

High winds were noted on 9 days, and attained the force of a gale on three occasions—the 3rd, 7th, and 8th. The atmosphere was more or less foggy in Dublin on the 12th, 13th, 17th, 19th, 20th, 23rd, 24th, 25th, and 26th. Hail fell on the 8th, 26th, and 28th.

The rainfall in Dublin during 1903 amounted to 31·601 inches on 228 days, compared with 29·375 inches on 203 days in 1902, 26·075 inches on 179 days in 1901, 34·338 inches on 216 days in 1900, 27·737 inches on 186 days in 1899, 27·048 inches on 194 days in 1898, 29·344 inches on 211 days in 1897, 26·901 inches on 194 days in 1896, 31·242 inches on 194 days in 1895, 29·261 inches on 209 days in 1894, only 20·493 inches on 174 days in 1893, only 16·601 inches on 160 days in 1887, and a thirty-five years' average of 27·770 inches on 198 days.

At Knockdolian, Greystones, Co. Wicklow, the rainfall was 2·830 inches on 18 days, compared with 2·920 inches on only 11 days in December, 1902. Of the total amount ·460 inch fell on the 14th. From January 1st to December 31st, 1903, rain fell at Knockdolian on 211 days, to the total amount of 35·900 inches. The corresponding figures for 1895 were 35·135 inches on 174 days; 1896, 36·102 inches on 169 days; 1897, 42·885 inches on 210 days; 1898, 30·546 inches on 171 days; 1899, 36·690 inches on 182 days; 1900, 42·716 inches on 191 days; 1901, 34·750 inches on 166 days; and 1902, 40·021 inches on 168 days.

The rainfall at Cloneevin, Killiney, was 2·39 inches on 16 days. The maximal fall in 24 hours was ·44 inch on the 14th. The average December rainfall of the 18 years (1885-1902) was 2·423 inches on 17·5 days.

Dr. Arthur S. Goff reports that at Lynton, Dundrum, Co. Dublin, rain fell on 20 days to the amount of 2·21 inches, ·51 inch being measured on the 14th. Temperature ranged form 54° on the 21st to 27·0° on the 30th. The mean shade temperature was 40·8° Fahrenheit. Sleet fell on the 26th.

Dr. B. H. Steede reports that at the Royal National Hospital for Consumption, Newcastle, Co. Wicklow, rain fell on 17 days in December to the amount of 3·733 inches. The heaviest falls in 24 hours were ·670 inch on the 14th and ·570 inch on the 6th. The highest temperature was 51·3° on the 22nd, the lowest was 27·8° on the 30th. At this Normal Climatological Station the total rainfall during the year 1903 was 41·820 inches on 231 days.

At Wellesley-terrace, Cork, the December rainfall was 4·67 inches on 22 days, the measurement being ·22 inch in excess of the average. The greatest daily rainfall was ·85 inch on the 14th. The year's rainfall at this station was 52·77 inches on 240 days, the total being 14·57 inches over the average, and the rainy days being 43 in excess. The rainfall was the largest in Cork since 1872, when the measurement was 61·5 inches.

At the Railway Hotel, Recess, Connemara, Co. Galway, the rainfall was 6·335 inches on 15 days, compared with 9·413 inches on 26 days in December, 1899, 7·810 inches on 27 days in 1900, 7·667 inches on 20 days in 1901, and 4·760 inches on 20 days in 1902. On the 8th 1·300 inches fell, and on the 21st 1·400 inches. Snow was observed on the 1st.

At the Ordnance Survey Office, Phœnix Park, Dublin, 1·816 inches fell on 18 days, ·355 inch being recorded on the 7th.

Mr. John Read, of Claremount, Carrickmines, Co. Dublin, reports that the rainfall at that place in December was 2·35 inches, ·87 inch being recorded on the 16th. The total rainfall for 1903 at Claremount was 33·23 inches.

Dr. J. Byrne Power, F.R. Met. Soc., Medical Superintendent Officer of Health for Kingstown, reports that the mean temperature at that health resort was 41·3°, being 0·2° below the average for this month during the previous 5 years. At Portland the mean was 41·9° and it was 40·0° at Dungeness. The mean of these two numbers, 41·0° may be taken as the average mean temperature at the principal health resorts on the south coast of England. The extremes were—highest, 54° on the 21st; lowest, 30° on the 1st. At Portland they were—highest, 52° on the 9th; lowest, 28° on the 30th and 31st; and at Dungeness—highest, 51° on the 9th; lowest, 25° on the 31st. The mean daily range was 7·2° at Kingstown, 6·2° at Portland, and 6·8° at Dungeness. The average temperature of the sea at Sandycove bathing-place was 43·7°. The rainfall at Kingstown was 2·08 inches on 16 days, at Portland it was 2·27 inches on 18 days, and at Dungeness 2·10 inches on 15 days. The mean relative humidity as observed at 9 a.m.

Printed image digitised by the University of Southampton Library Digitisation Unit

daily, was 84 per cent. The duration of bright sunshine was 43·1 hours, whereas it was 46·7 hours at the Ordnance Survey Office, Phœnix Park, 50·8 hours at Valentia, 32·3 hours at Parsonstown, 21·5 hours at Southport, and 23·5 hours at Eastbourne.

The total annual rainfall for 1903 at Kingstown amounted to 29·28 inches on 208 days, being 0·48 inch above the average for the 13 previous years (1873-83) and (1901-02). The greatest monthly rainfall was that of September, amounting to 3·51 inches; on two days only the rainfall amounted to one inch, namely—on March 12th, when 1·15 inches fell, and on September 10th, when the measurement was 1·02 inches. The annual average relative humidity, as observed daily at 9 a.m., was 77·9 per cent.

Rainfall in 1903.

At 40, Fitzwilliam-square, West, Dublin.

Rain Gauge:—Diameter of funnel, 8 *in. Height of top—Above ground,* 1 *ft.* 4 *in., above sea level,* 50*ft.*

Month.	Total Depth	Greatest Fall in 24 hours		Number of Days on which ·01 or more fell	Month.	Total Depth	Greatest Fall in 24 hours		Number of Days on which ·01 or more fell
	Inches	Depth	Date			Inches	Depth	Date	
January, -	3·269	·577	8th	20	August, -	2·800	·470	13th	26
February, -	2·234	·644	26th	15	September, -	3·397	*·966	10th	17
March, -	3·623	·808	12th	26	October, -	2·613	·315	6th	22
April, -	1·050	·340	25th	17	November, -	2·133	·615	28th	16
May, -	2·384	·479	29th	17	December, -	1·586	·291	18th	16
June, -	2·494	·838	22nd	13					
July, -	4·018	·517	14th	23	Year, -	31·601	—	—	228

* Maximum.

The rainfall was 31·601 inches, or 3·831 inches in excess of the average annual measurement of the thirty-five years, 1866-1900, inclusive—viz., 27·770 inches.

It is to be remembered that the rainfall in 1887 was very exceptionally small—16·601 inches—the only approach to this measurement in Dublin being in 1870, when only 20·859 inches fell; in 1884, when the measurement was 20·467 inches; and in 1893, with its rainfall of 20·493 inches. In nine of the thirty-five years in question the rainfall was less than 26 inches.

The scanty rainfall in 1887 was in marked contrast to the abundant downpour in 1886, when 32·966 inches—or as nearly as possible double the fall of 1887—fell on 220 days. In 1900 the rainfall was 34·338 inches, or 6·568 inches in excess of the average for the thirty-five years, 1866-1900. Only twice since these records commenced has the rainfall in Dublin exceeded that of 1900—namely, in 1872, when 35·566 inches fell on 238 days, and in 1880, when 34·512 inches were measured on, however, only 188 days.

In 1903 there were 228 rainy days, or days upon which not less than ·005 inch of rain (five-thousands of an inch) was measured. This was 30 above the average number of rainy days, which was 198 in the thirty-five years, 1866-1900, inclusive. In 1868 and 1887—the warm, dry years of recent times—the rainy days were only 160, and in 1870 they were only 145.

In 1903 the rainfall in 24 hours, from 9 a.m. to 9 a.m., on no occasion exceeded one inch—the maximum being ·966 inch on September 10th. In 1892 the daily rainfall twice exceeded 1 inch—viz., May 28th (2·056 inches) and August 16th (1·310 inches). On no occasion in 1893 did one inch of rain fall on a given day in Dublin. In 1894 falls of upwards of an inch of rain in 24 hours were recorded on 4 occasions—viz., May 15th (1·330 inches); July 24th (1·560 inches); August 25th (1·369 inches); and October 23rd (1·042 inches). In 1895, 1·802 inches fell on January 12th; 1·014 inches on July 24th; and 1·256 inches on July 25th. In 1896, 1·563 inches fell on July 8th; 2·020 inches on July 24th; and 1·388 inches on December 8th. In 1897, 1·166 inches fell on September 1st. In 1898, on November 23rd, 1·732 inches were measured. In 1899, the rainfall exceeded one inch on 4 occasions—namely, July 11th (1·402 inches); August 5th (2·227 inches); September 30th (1·042 inches), and December 28th (1·129 inches). In 1900, as in 1899, the rainfall exceeded one inch on 4 occasions—namely, July 27th (1·783 inches); August 2nd (2·135 inches); November 6th (1·103 inches); and November 27th (1·126 inches). In 1901, the rainfall only once exceeded one inch, but on that occasion (November 11th) the measurement was 2·037 inches. In 1902, 1·342 inches fell on July 25th, and 2·075 inches on September 2nd. The excessive rainfall on September 2nd, 1902, is noteworthy—it amounted to 2·075 inches in Dublin (Fitzwilliam-square). It was the eighth occasion only since 1865—that is, in 38 years—upon which 2 inches have been measured in Dublin at 9 a.m. as the product of the preceding 24 hours' precipitation. The previous excessive falls were—

Printed image digitised by the University of Southampton Library Digitisation Unit

August 13th, 1874 (2·482 inches); October 27th, 1880 (2·736 inches); May 28th, 1892 (2·056 inches); July 24th, 1896 (2·020 inches); August 5th, 1899 (2·227 inches); August 2nd, 1900 (2·135 inches); and November 11th, 1901 (2·037 inches).

Included in the 228 rainy days in 1903 are 11 on which snow or sleet fell, and 19 on which there was hail. In January hail was observed on 4 days, in February on 1 day, in March on 4 days, in April on 3 days, in May on 1 day, in June on 2 days, in July on 1 day, in September and October on 1 day, and in December on 3 days. Snow or sleet fell on 3 days in January, 2 days in February, 4 days in March, and 1 day in both April and November. Thunder was heard on 3 days in July. Thunderstorms occurred once in February, July and September; three times in June; and twice in August. Lightning was seen three times in February; once in April, May, June and July; twice in August.

The rainfall in the first six months was 15·054 inches on 108 days. The rainfall exceeded 3 inches in January (3·269), March (3·623), July (4·018), and September (3·397).

The rainfall was distributed as follows:—9·126 inches fell on 61 days in the first quarter, 5·928 inches on 47 days in the second, 10·215 inches on 66 days in the third, 6·332 inches on 54 days in the fourth, and last, quarter.

More or less fog prevailed on 41 occasions—8 in January, 1 in February, 1 in March, 4 in April, 1 in May and June, 3 in July, 2 in September, 5 in October, 6 in November, and 9 in December. High winds were noted on 147 days—21 in January, 16 in February, 22 in March, 7 in April, 5 in May, 6 in June, 8 in July, 18 in August, 13 in September, 14 in October, 8 in November, and 9 in December. The high winds amounted to gales (force 7 or upwards, according to the Beaufort scale) on 54 occasions—9 in January, 10 in February, 11 in March, 1 in April, 2 in July, 5 in August, 6 in September, 5 in October, 2 in November, and 3 in December.

Solar halos were seen on 7 occasions, a lunar halo on only 1.

Mr. Robert O'Brien Furlong, M.A., C.B., writes:—

The rainfall at Cloneevin, Killiney, for the year 1903, amounted to 32·44 inches on 219 days. This is only ·18 inch more than in 1902, when 32·26 inches fell; and the amount has been exceeded in 1900 (35·35 inches), 1895 (32·85 inches), and 1894 (32·64 inches).

The largest amount measured in any month was 3·82 inches on 26 days in October—the smallest was 1·37 inches on 12 days in April.

The greatest number of days on which rain fell in any month was 29 in March—the lowest, 12 in April, and also in June.

The number of days on which rain fell—219—is higher than in any year since these observations began—1885. The highest number heretofore recorded was 205 in 1900.

The heaviest fall in 24 hours was on August 18, when 1·15 inches fell; this was the only day on which one inch or upwards was measured in the year 1903. The average yearly fall during 18 years, 1885-1902, was 28·107 inches on 182·9 days. The rainfall of 1903 was 4·33 inches, and the number of days on which rain fell was 37 in excess of the average.

Snow, sleet, or hail was noticed on 12 days

Abstract of Meteorological Observations taken at Dublin (40 Fitzwilliam-square, West) during the Year 1903.

MONTH.	Abs. Max	Date	Abs. Min	Date.	Mean Daily Max.	Mean Daily Min.	Rainfall.	Rainy Days.	Mean Height of Barometer.	Highest Pressure	Date	Lowest Pressure	Date	Prevalent Winds
	°		°		°	°	"		"	"		"		
January, -	55·9	26th	25·7	13th	46·3	37·9	3·269	20	29·815	30·544	14th	28·830	7th	S.W.
February, -	59·0	8th	31·7	28th	52·4	42·5	2·294	15	29·951	30·527	13th	28·550	27th	S.W., W.
March, -	60·7	22nd	34·1	2nd	51·5	39·6	3·623	26	29·642	30·332	8th	28·600	2nd	S.W., W., S
April, -	61·1	6th	29·9	17th	52·3	39·4	1·050	17	29·913	30·504	17th	29·188	29th	N.W., W., N.E.
May, -	68·0	25th and 28th	40·9	17th	59·2	46·5	2·384	17	29·871	30·447	23rd	29·246	4th	E.N.E., N.E., E.
June, -	72·7	28th	41·0	14th	62·6	50·2	2·494	13	30·082	30·505	4th	29·728	18th	N.E., N.
July, -	79·0	9th	44·1	7th	66·7	53·5	4·018	23	29·910	30·345	9th	29·477	16th	W., N.W., S.W.
August, -	70·9	30th	46·1	21st	64·9	51·8	2·800	26	29·774	30·180	25th	28·837	14th	W., S.W.
September, -	67·2	1st	37·8	15th	62·0	49·9	3·937	17	29·946	30·561	14th	28·881	10th	S., S.S.E., S.E.
October, -	64·9	6th	33·6	28th	56·8	45·9	2·613	22	29·505	30·121	17th	28·804	12th	W., N.W., S.W.
November, -	60·0	12th	29·2	30th	50·7	40·0	2·133	16	30·047	30·626	5th	29·144	28th	W., S.W., N.W.
December, -	55·8	21st	27·1	2nd	44·9	36·8	1·586	16	29·660	30·471	25th	28·810	10th	S.E., S.W., W.
Extremes, Totals, and Means	° 79·0	July 9th	° 25·7	Jan 13th	° 55·9	° 44·5	" 31·601	Days 228	" 29·843	" 30·626	Nov 5th	" 28·550	Feb 27th	S.W., W.
					50·2°									

Printed image digitised by the University of Southampton Library Digitisation Unit

ABSTRACT OF METEOROLOGICAL OBSERVATIONS taken at 40, Fitzwilliam-square, West, Dublin, during the Year 1903, by SIR JOHN W. MOORE, B.A., M.D., UNIV. DUB., F.R.C.P.I., F.R. MET. SOC.

Long. 6° 15′ W.; Lat. 53° 20′ N.; Height above Sea Level, 47 feet; Heights above ground:—Barometer, 6 feet; Thermometers, 3 feet; Rain Gauge, 3 feet 4 inches.

1903.	Barometer: Mean Pressure at 32° F. at Station Level.*	Air Temperature: Mean of A: Minimum	Mean of B: Maximum	Mean of A and B	Difference from average†	Absolute Min. and Max.: Minimum	Day of Month	Maximum	Day of Month	Hygrometer: Mean of Observations at 9 a.m. & 9 p.m.*: Dry Bulb	Depression of Wet Bulb	Vapour Pressure	Humidity	Earth Temperature: At 1 foot depth	At 4 feet depth	Bright Sunshine: Total Possible‡	Total Observed	Difference from average†	Cloud: Mean of Observations of amount at 9 a.m. and 9 p.m.* (Scale 0-10)	Rain and other forms of Precipitation: Number of Days	Total Fall	Difference from average†	Most in a day: Amount	Day of Month	Weather: No. of Days of: Snow	Hail	Thunderstorm	Clear Sky	Overcast	Fog	Gale	Wind Force (0-12): No. of Observations of Moderate and Strong winds (Force 4-7)	Calm	Wind Direction: Number of Observations at 9 a.m. and 9 p.m.*: N	N.E.	E.	S.E.	S.	S.W.	W.	N.W.
	"	°	°	°	°	°		°		°	°	Ins	%	°	°	Hrs.	Hrs.	Hrs.			Ins.	Ins	Ins																				
January,	29.755	37.9	46.3	42.1	+0.5	25.7	13	56.9	26	41.4	1.9	224	85	–	–	245	53.6	—5.5	5.9	20	3.27	+1.04	0.68	8	3	4	0	4	9	8	9	25	3	1	1	5	11	8	19	11	3
February.	892	43.5	52.4	47.5	+5.0	31.7	28	59.0	8	46.2	2.6	258	82	–	–	269	60.3	—12.8	6.4	15	2.23	+0.24	0.64	26	2	1	1	0	6	1	10	23	0	1	0	1	3	8	22	17	4
March.	29.583	39.6	51.5	45.6	+2.0	34.1	2	60.7	22	44.4	2.6	238	82	–	–	364	120.9	— 3.0	5.9	26	3.62	+1.67	0.81	12	4	4	0	1	6	1	11	26	0	3	1	1	1	12	19	18	7
April.	29.854	39.4	52.3	45.9	—1.7	29.9	17	61.1	6	45.2	3.1	235	78	–	–	415	138.5	—23.6	5.9	17	1.05	—0.90	0.34	25	1	3	0	3	9	4	1	5	6	7	9	6	1	1	3	11	16
May,	29.813	46.5	59.2	52.9	+0.8	40.9	17	68.0	25, 28	51.7	3.2	303	80	–	–	488	158.7	—53.6	6.4	17	2.38	+0.36	0.48	29	0	1	0	5	10	1	0	8	2	5	12	14	5	3	6	7	8
June.	30.025	50.2	62.6	56.4	—1.6	41.0	14	72.7	28	55.4	3.0	344	78	–	–	501	164.7	—32.6	6.5	13	2.49	+0.57	0.84	22	0	2	3	3	11	1	0	5	4	10	19	7	5	4	3	3	5
July,	29.853	53.5	66.7	60.1	—0.2	44.1	7	79.0	9	58.3	3.0	399	82	–	–	561	174.9	+ 8.1	6.5	23	4.02	+1.46	0.52	14	0	1	4	0	8	3	2	9	4	4	7	4	4	2	9	16	12
August.	717	51.6	64.9	58.4	—1.3	46.1	21	70.9	30	50.8	2.7	382	83	–	–	451	173.3	+10.6	6.3	26	2.80	—0.24	0.47	13	0	0	2	0	8	0	5	22	0	1	1	1	5	7	14	27	6
September.	29.888	49.9	62.0	56.0	+0.1	37.8	15	67.2	1	54.4	2.1	368	87	–	–	374	164.8	+21.4	5.5	17	3.40	+1.18	0.97	10	0	1	1	4	7	2	6	15	0	3	4	9	9	13	7	9	6
October.	29.447	45.9	56.8	51.4	+2.0	33.0	28	64.9	6	49.7	2.1	307	86	–	–	322	107.9	— 2.7	5.4	22	2.61	—0.33	0.52	6	0	1	0	5	5	5	5	16	2	1	1	2	4	10	11	18	13
November,	988	40.0	50.7	45.4	0.0	29.2	30	60.0	12	44.0	1.4	263	90	–	–	253	87.6	+16.7	5.7	16	2.13	—0.43	0.62	28	1	0	0	4	9	6	2	8	2	2	0	1	4	5	10	25	11
December,	29.600	36.8	44.9	40.9	—0.8	27.1	2	55.8	21	40.3	1.6	220	87	–	–	227	46.7	— 5.9	6.5	16	1.59	—0.80	0.29	12	0	3	0	3	13	9	3	9	4	0	1	5	16	6	8	15	7
Annual Means and Totals	29.785	44.5	55.9	50.2	+0.4	25.7	Jan. 13	79.0	July 9	49.0	2.5	295	83	–	–	4,110	1,451.2	—83.1	6.1	228	31.60	+3.82	0.97	Sep. 10	11	21	11	32	101	41	54	171	27	38	56	56	68	79	131	177	98

*The Hours of Observation are 9 a.m. and 9 p.m.

† The Averages used are based on observations as follows:—Rainfall 35 years, 1866-1900. Temperature 30 years, 1871-1900; Sunshine 20 years, 1881-1900. *Wind Force*—Beaufort Scale (0-12) is used. The number of observations of Moderate and Strong winds (force 4-7), the number of observations of Calms, and the number of days of Gale are given in the table.

‡ The Sunshine Values are obtained at the Mountjoy Observatory in the Phœnix Park.

NOTE.—The mean pressures shown in the above Table have been given corrected for instrumental error and reduced to 32° Fahrenheit, but not reduced to mean sea level. If it be desired for any purpose to reduce them to the normal, the approximate correction for the purpose (varying within slight limits with the pressure and the temperature) is = + .068.

Printed image digitised by the University of Southampton Library Digitisation Unit

TABLE showing the Monthly and Yearly Rainfall at Dublin during the Twenty-one Years 1883 to 1903, inclusive; with the Means for the Twenty Years 1883 to 1902.

YEAR	January	February	March	April	May	June	July	August	September	October	November	December	Yearly Rainfall
	Inches.	Inches.	Inches.	Inches.	Inches.	Inches.	Inches.	Inches.	Inches.	Inches.	Inches.	Inches.	Inches.
1883,	2·679	3·752	1·056	2·207	2·023	1·932	2·222	3·607	3·637	2·205	3·074	1·257	29·351
1884,	2·355	3·518	1·858	1·532	1·358	1·248	2·350	·777	1·214	·834	1·412	2·008	20·467
1885,	1·617	2·812	1·530	2·911	2·532	1·506	1·154	3·050	2·862	3·500	2·898	·742	26·614
1886	3·244	1·961	2·065	1·524	5·472	1·293	1·722	1·503	2·471	6·163	2·180	3·348	32·966
1887	1·816	·541	1·485	1·765	·832	·252	1·194	1·520	1·513	1·398	3·012	1·223	16·601
1888	1·247	1·097	3·753	1·993	·978	3·045	3·881	1·270	·723	1·227	† 8·549	2·911	28·679
1889,	2·213	2·449	1·076	2·607	2·131	·100	2·570	5·747	1·045	4·853	·929	1·554	27·272
1890,	2·975	·802	3·693	1·575	2·435	1·950	2·174	2·799	2·469	·639	‡ 4·212	1·856	27·562
1891,	·672	* ·042	·936	1·553	2·792	2·753	2·187	4·953	2·132	3·590	2·911	3·299	27·820
1892,	1·698	2·119	·991	1·114	4·177	1·671	1·152	3·557	2·631	2·535	2·404	·795	25·644
1893,	2·239	2·669	·288	1·046	1·666	1·716	2·042	2·713	·720	1·033	1·870	2·482	20·493
1894,	2·838	1·903	1·287	3·123	3·558	1·652	3·772	3·726	·442	5·967	1·482	1·511	29·261
1895	5·711	·625	2·748	1·149	·177	1·872	4·503	3·548	·543	2·840	3·582	3·944	31·242
1896,	·720	·868	3·310	·883	·190	1·883	5·474	1·136	5·073	2·515	·664	4·185	28·901
1897,	2·694	1·395	2·980	2·485	1·139	3·257	1·650	3·788	2·583	2·110	3·422	1·841	29·344
1898,	1·786	1·743	1·041	2·666	3·332	1·547	·945	3·456	1·452	5·579	4·435	1·056	27·048
1899,	2·483	2·168	·911	1·995	2·095	1·643	3·121	§ 3·784	2·748	1·538	1·964	3·287	27·737
1900,	2·579	3·156	·963	1·304	1·919	3·169	4·519	5·871	·914	3·469	4·873	1·602	34·338
1901,	2·672	1·200	1·734	·864	1·204	1·628	2·080	2·952	3·686	2·596	3·620	1·989	26·075
1902,	1·614	1·748	1·752	2·061	2·798	2·371	3·163	2·949	2·969	3·056	3·331	1·563	29·375
Means,	2·293	1·830	1·775	1·818	2·143	1·823	2·634	3·120	2·092	2·672	2·916	2·123	27·239
1903	3·269	2·234	3·623	1·050	2·384	2·424	4·018	2·800	3·397	2·613	2·133	1·586	31·601

*February, 1891, was the *driest* month of the twenty-one years
‡ November, 1890, was the *wettest* month of the twenty-one years
† November, 1888, was the month of the heaviest rainfall.
§ Heaviest rainfall in 24 hours=2·227 inches, on August 5th, 1899

TABLE showing the Monthly and Yearly Number of Rainy Days* at Dublin during the Twenty-one Years 1883 to 1903, inclusive; with the Means for the Twenty Years 1883 to 1902.

YEAR	January	February	March	April	May	June	July	August	September	October	November	December	Total Rainy Days
1883,	20	17	12	10	13	18	22	14	14	16	19	13	188
1884,	18	20	17	11	16	10	25	8	14	14	14	20	187
1885,	23	19	15	16	23	8	10	14	23	22	17	10	198
1886,	26	15	19	15	21	15	18	13	15	24	18	21	220
1887,	16	11	15	10	10	5	13	16	16	11	18	19	160
1888,	9	14	18	17	11	18	22	12	10	16	§ 26	17	190
1889,	16	20	17	21	17	6	15	22	13	22	9	15	193
1890,	21	7	17	14	17	18	24	19	14	11	‡ 27	11	200
1891,	14	† 2	16	14	17	14	15	25	18	18	15	21	184
1892,	20	19	9	13	19	17	12	22	19	17	19	10	196
1893,	19	22	8	7	10	12	14	16	14	16	17	19	174
1894,	23	16	14	20	17	19	21	18	8	20	15	18	209
1895,	24	9	19	13	3	12	16	27	7	16	21	27	194
1896,	14	10	23	16	7	14	18	18	23	22	9	20	194
1897,	17	16	24	22	14	20	12	24	16	14	14	18	211
1898,	14	18	16	16	20	14	8	18	13	19	17	21	194
1899,	24	15	12	20	16	8	12	10	21	11	15	24	186
1900,	27	23	13	16	13	22	15	17	10	21	19	20	216
1901,	17	12	17	12	9	13	13	13	18	21	11	23	179
1902,	12	10	21	16	22	17	17	18	16	23	18	13	203
Means,	18·7	14·8	16·0	15·0	14·7	14·0	16·1	17·2	15·1	17·4	16·8	18·0	193·8
1903,	20	15	26	17	17	13	23	26	17	22	16	16	228

*I.e. days on which ·01 inch or upwards of rain fell within the twenty-four hours
‡ *Wettest* month of the twenty-one years Rainfall=4·212 inches.
† *Driest* month of the twenty-one years Rainfall=·042 inch
§ Month of the heaviest rainfall=8·549 inches.

Printed image digitised by the University of Southampton Library Digitisation Unit

TABLE showing the Temperature of the Air in Dublin in the Twenty-one Years 1883-1903, and the Average Temperature for the Twenty Years 1883 to 1902, inclusive, as recorded by SIR JOHN W. MOORE, M.D.

YEAR	January	February	March	April	May	June	July	August	September	October	November	December	Year
	°	°	°	°	°	°	°	°	°	°	°	°	°
1883,	42·4	42·8	38·0	45·5	50·6	55·3	56·9	58·3	54·3	49·0	43·5	41·8	48·2
1884,	44·5	43·4	44·5	45·3	51·3	56·6	59·7	60·3	56·9	49·2	43·0	40·8	49·6
1885,	40·8	42·7	40·7	45·6	47·4	54·8	59·6	55·9	53·2	44·6	45·1	41·2	47·6
1886,	37·1	38·9	40·5	45·1	49·3	56·3	59·9	59·3	55·1	51·2	45·7	37·0	48·0
1887,	40·7	41·9	40·3	43·9	50·6	60·9	62·4	59·0	53·0	46·5	41·8	39·1	48·3
1888,	41·3	37·9	38·9	44·7	51·2	55·1	56·3	57·0	53·4	48·1	46·8	42·7	47·8
1889,	41·6	39·4	43·0	45·2	53·4	58·2	57·4	57·5	54·8	47·2	45·6	42·9	48·9
1890,	44·7	41·5	44·9	47·0	52·8	57·6	57·7	56·9	59·3	51·5	44·8	39·3	49·8
1891,	40·2	44·7	41·5	45·4	49·2	58·6	58·6	57·8	57·3	49·3	43·4	43·2	49·1
1892,	38·9	41·3	38·9	45·8	53·3	56·1	57·3	59·6	54·2	44·6	46·9	39·7	48·1
1893,	41·0	42·7	47·9	51·1	56·3	59·4	61·1	62·6	55·5	49·8	43·8	43·7	51·2
1894,	41·2	44·9	45·1	49·6	48·8	56·5	59·8	57·6	53·5	49·5	47·8	44·0	49·9
1895,	35·6	34·2	43·9	47·8	53·8	58·6	58·7	59·7	58·7	46·9	47·0	41·8	48·8
1896,	44·4	45·2	45·9	50·5	54·7	60·9	60·4	57·9	55·5	44·8	43·2	41·6	50·4
1897,	38·3	46·0	45·1	45·6	50·5	58·2	60·6	60·4	54·2	52·1	48·6	45·1	50·4
1898,	47·9	42·9	42·5	49·4	50·8	57·5	60·6	61·0	59·8	52·7	46·2	47·7	51·6
1899,	42·9	44·0	44·9	48·3	51·4	60·8	61·8	63·0	55·9	49·9	50·7	42·1	51·3
1900,	43·0	37·9	40·6	49·8	52·1	58·4	62·9	59·1	57·2	50·2	45·6	47·2	50·3
1901,	42·1	39·2	41·7	48·2	53·1	56·4	63·0	60·0	57·4	49·6	44·9	40·6	49·7
1902,	43·2	39·3	46·5	46·7	49·5	56·2	59·1	58·0	55·8	51·5	47·5	44·2	49·8
	°	°	°	°	°	°	°	°	°	°	°	°	°
Average, ..	41·6	41·5	42·8	47·0	51·5	57·6	59·7	59·0	55·7	48·8	45·6	42·3	49·4
1903, .	42·3	47·5	45·4	45·5	52·5	56·0	59·6	58·0	55·7	51·2	44·6	41·0	49·9

NOTE.—The temperatures given above were deduced from the maximal and minimal readings of the thermometer. For the years 1883 to 1889, inclusive, Kremtz's Formula was used, viz.:—Min + (Max.—Min.) ·41 = Mean Temperature, for subsequent years the Formula used was the following:—Min +(Max.—Min.) C = Mean Temperature — the co-efficient C varying from month to month.

Pnnted image digitised by the University of Southampton Library Digitisation Unit

INDEX TO SUPERINTENDENT REGISTRARS' DISTRICTS.

[The following Index furnishes a reference to the *Number* or *Numbers* of each Superintendent Registrar's District in the Tables of Abstracts contained in the Report, in which the numbers run consecutively from 1 to 216.] *

A.

Abbeyleix, 43
Antrim, 123
Ardee, 32, 35
Armagh, 131
Athlone, 48, 206
Athy, 11, 44

B.

Ballinhorough, 137
Ballina, 198
Ballinasloe, 185, 207
Ballinrobe, 189
Ballycastle, 124
Ballymahon, 29, 49
Ballymena, 125
Ballymoney, 126
Ballyshannon, 144, 162, 193
Ballyvaghan, 63
Balrothery, 4
Baltinglass, 1, 12, 58
Banbridge, 132, 154
Bandon, 72
Bantry, 73
Bawnboy, 138, 194
Belfast, 127, 136, 155
Belmullet, 200
Birr, 24, 104
Borrisokane, 105
Boyle, 208, 213

C

Cahersiveen, 90
Callan, 16, 109
Carlow, 2, 45
Carrickmacross, 171
Carrick on Shannon, 195, 209
Carrick on Suir, 17, 110, 116
Cashel, 111
Castlebar, 201
Castleblayney, 133, 172
Castlecomer, 18
Castlederg, 176
Castlereagh, 210
Castletown, 74
Cavan, 139
Celbridge, 5, 13
Claremorris, 202
Cliden, 184
Clogheen, 112
Clogher, 177
Clonakilty, 75
Clonas, 163, 173
Clonmel, 113, 117
Coleraine, 167
Cookstown, 178
Cootehill, 140, 174
Cork, 76
Corrofin, 64
Croom, 36

D

Dalvin, 50
Dingle, 91
Donegal, 143
Downpatrick, 136
Drogheda, 33, 36
Dromore, West 214
Dublin, North, 6, 9
Dublin, South, 7, 10
Dundalk, 34
Dunfanaghy, 146
Dungannon, 179
Dungarvan, 118
Dunmanway, 77
Dunshaughlin, 37

E

Edenderry, 14, 25, 38
Enniskillen, 65
Enniscorthy, 54
Enniskillen, 141, 164
Ennistimon, 66

F

Fermoy, 78

G

Galway, 185
Glennamaddy, 186
Glenties, 147
Gorey, 55
Gort, 187
Granard, 30, 51, 142

I

Inishowen, 148
Irvinestown, 165, 180

K

Kanturk, 79
Kells, 39
Kenmare, 92
Kilkeel, 157
Kilkenny, 19
Killadysert, 67
Killala, 203
Killarney, 93
Kilmacthomas, 119
Kilmallock, 80, 97
Kilrush, 68
Kinsale, 81

L

Larne, 128
Letterkenny, 149
Limavady, 168
Limerick, 69, 98
Lisburn, 129, 158
Lismore, 120
Lisnaskea, 166
Listowel, 94, 99
Londonderry, 150, 169
Longford, 31
Loughrea, 188
Lurgan, 130, 134, 159

M

Macroom, 82
Magherafelt, 170
Mallow, 83
Manorhamilton, 196
Middleton, 84
Millford, 151
Millstreet, 85
Mitchelstown, 86, 100
Mohill, 197
Monaghan, 175
Mount Ballew, 189
Mountmellick, 26, 46
Mullingar, 52

N

Naas, 15, 59
Navan, 40
Nenagh, 106
Newcastle, 101
New Ross, 3, 20, 53
Newry, 135, 160
Newtownards, 161

O

Oldcastle, 41, 143
Omagh, 181
Oughterard, 190

P

Portumna, 191

R

Rathdown, 8, 60
Rathdrum, 61
Rathkeale, 102
Roscommon, 211
Roscrea, 27, 47, 107

S

Scariff, 70
Shillelagh, 62
Skibbereen, 87
Skull, 88
Sligo, 215
Strabane, 152, 182
Stranorlar, 153
Strokestown, 212
Swineford, 204

T

Thomastown, 21
Thurles, 108
Tipperary, 103, 114
Tobercurry, 216
Tralee, 95
Trim, 42
Tuam, 192
Tulla, 71
Tullamore, 28, 53

U

Urlingford, 22, 115

W

Waterford, 23, 121
Westport, 205
Wexford, 57

Y.

Youghal, 83, 122

* Thus, the number of Marriages in the Abbeyleix Superintendent Registrar's District may at once be ascertained by referring in the "*Abstract of Marriages*" to the Superintendent Registrar's District, numbered 43 (see page 32), and in like manner the number of Births and Deaths, of Deaths at different ages, &c., will be found by referring to the same Superintendent Registrar's District Number in the appropriate Tables.

INDEX TO REGISTRARS' DISTRICTS.

[The Number or Numbers against each Registrar's District in the Third Column refers to the page in which the Total Births, Illegitimate Births, Deaths, &c., in the District during the year are given.]

Registrars' Districts.	Superintendent Registrars' Districts	Page	Registrars' Districts.	Superintendent Registrars' Districts.	Page	Registrars' Districts	Superintendent Registrars' Districts.	Page
A.								
Abbey,	Tuam,	75	Articlave,	Coleraine,	71	Ballincollig,	Cork,	62
Abbeyfeale,	Newcastle,	65	Arvagh,	Cavan,	68	Balliadine,	Claremorris,	76
Abbeyleix,	Abbeyleix,	58	Askeaton	Rathkeale,	65	Ballineen,	Dunmanway,	62
Abbeyshrule,	Ballymahon	57	Athboy,	Trim,	58	Ballingarry,	Callan,	85
Achill,	Westport,	76	Athenry,	Longrea,	74	Ballinrobe,	Ballinrobe,	75
Adare,	Tobercurry,	77	Athleague,	Roscommon,	77	Ballintra,	Ballyshannon,	69
Adare,	Croom,	64	Athlone, No. 1	Athlone,	59	Ballybay,	Castleblayney,	72
Aghada,	Middleton,	63	,, No 2	,,	76	Ballyboggan,	Edenderry,	58
Aghadowey,	Coleraine,	71	Athy,	Athy,	55	Ballybot,	Nenry,	68
Aghalee,	Largan,	67	Aughnacloy,	Clogher,	73	Ballybunion,	Listowel,	64
Ahascragh,	Ballinasloe,	74	Aughrim,	Carrick on Shannon	76	Ballyoarry,	Larne,	67
Ahoghill,	Ballymena,	67	Aughrim,	Rathdrum,	60	Ballycastle,	Ballycastle,	67
Annacaul,	Dingle,	63				Ballycastle,	Killala,	75
Annacarriga,	Scariff	61	B.			Ballyclogh,	Mallow,	63
Annacotty,	Limerick,	64	Baggenstown,	Carlow,	54	Ballyconnell,	Bawnboy,	68
Annahilt,	Lisburn,	70	Ballinborough	Ballinborough.	68	Ballycroy,	Westport,	76
Annamoe,	Rathdrum,	60	Balbriggan,	Balrothery,	51	Ballyduff,	Lismore,	66
Antrim,	Antrim,	67	Balla,	Castlebar,	75	Ballyduff,	Listowel,	64
Ardagh,	Newcastle,	65	Ballaghaderreen,	Castlereagh,	77	Ballyfarnan, No 1,	Boyle,	76
Ardara,	Glenties,	69	Ballecea,	Urlingford,	56	,, No 2,	,,	77
Ardee,	Ardee,	57	Ballickmoyler and Newtown,	Carlow,	58	Ballyfeard,	Kinsale	63
Ardfert,	Tralee,	64	Ballina,	Ballina,	75	Ballygarvan,	Cork,	62
Ardfinnan,	Clogheen,	66	Ballinakill,	Abbeyleix,	58	Ballygawley,	Clogher,	73
Ardmore,	Youghal,	66	Ballinalee,	Granard,	57	Ballyhaise,	Cavan,	68
Ardrahan,	Gort,	74	Ballinamore,	Boyle,	76	Ballyhaunis,	Claremorris,	76
Arklow,	Rathdrum,	60	Ballinasloe,	Ballinasloe,	74	Ballyhooly,	Fermoy,	62
Armagh,	Armagh,	67				Ballyhorgan	Listowel,	64
Arran (see "Galway No 3.")						Ballyjamesduff,	Oldcastle,	69

Printed image digitised by the University of Southampton Library Digitisation Unit

Registrars' Districts.	Superintendent Registrars Districts	Page.
Ballykelly,	Limavady,	72
Ballylesgue,	Roscommon,	77
Ballylesson,	Lisburn,	70
Ballylongford,	Listowel,	64
Ballylynan,	Athy,	58
Ballymacarbry,	Clonmel,	66
Ballymagroon (*see* "Caledon and Ballymagroon")		
Ballymahon,	Ballymahon,	57
Ballymartle,	Kinsale,	62
Ballymena,	Ballymena,	67
Ballymoney,	Ballymoney,	67
Ballymore,	Ballymahon	59
Ballymore Eustace,	Naas,	55
Ballymote,	Sligo,	77
Ballynakilly,	Killadysert,	61
Ballynacarrigy,	Mullingar,	59
Ballynahinch,	Downpatrick,	70
Ballynure,	Fermoy,	62
Ballyna're,	Larne,	67
Ballyragget,	Castlecomer,	55
Ballyroon,	Abbeyleix,	58
Ballyshannon,	Ballyshannon,	69
Ballyvaghan,	Ballyvaghan,	60
Ballyward,	Banbridge	70
Baltinglass, No. 1	Baltinglass,	60
" No. 2	"	55
Banagher,	Birr	56
Banbridge,	Banbridge,	70
Bandon,	Bandon,	61
Bangor,	Belmullet,	75
Bangor,	Newtownards,	71
Bannow,	Wexford,	60
Banshe,	Tipperary,	66
Bantry,	Bantry,	61
Barronstown	Dundalk,	57
Belfast, Rural, No. 1	Belfast,	67
" " No. 2		
" " No. 3		
" " No. 4		
Belfast, Urban, No. 1	"	68
" " No. 2		
" " No. 3		
" " No. 4		
" " No. 5		
" " No. 6		
" " No. 7		
" " No. 8		
" " No. 9		
" " No. 10		
" " No. 11		
" " No. 12		
" " No. 13		
" " No. 14		
Bellaghy,	Magherafelt,	72
Bellanaleck,	Cavan,	68
Bellarena,	Limavady,	72
Bellek,	Ballyshannon,	71
Belturbet,	Cavan,	68
Benburb,	Dungannon	73
Bingham's town	Belmullet,	75
Birr,	Birr,	56
Blackrock & Stillorgan, No. 1,	Rathdown,	54
" No. 2,		
Blackwatertown,	Armagh,	67
Blanchardstown and Castleknock,	Dublin, North,	54, 55
Blarney,	Cork,	62
Blessington,	Naas,	60
Boherboy,	Kanturk,	62
Borris,	Carlow,	54
Borris-in-Ossery,	Roscrea,	58
Borrisokane,	Borrisokane,	65
Borrisoleigh,	Thurles,	65
Bourney,	Roscrea,	65
Boyle No. 1,	Boyle,	76
" No. 2,	"	77
Bray, No. 1,	Rathdown,	60
" No. 2,	"	54
Bridewell,	Athlone,	76
Bridgetown,	Limerick	61
Bridgetown,	Wexford,	60
Broadford,	Newcastle,	65
Broadway,	Wexford,	60
Brookeborough,	Lisnaskea,	71
Brosna, No. 1,	Tralee,	64
" No. 2,		
Broughshane,	Ballymena,	67
Bruff,	Kilmallock,	64
Bruree,	Kilmallock,	64
Bryansford,	Kilkeel,	70
Bullaun	Loughrea,	74
Bunoranna,	Inishowen,	69
Bundorragha,	Westport,	76
Bunmahon,	Kilmacthomas,	66
Burt,	Londonderry,	70
Bushmills,	Ballymoney,	67
Buttevant,	Mallow,	63
C.		
Caher,	Caherciveen,	63
Caher,	Clogheen,	66
Cahercorlish,	Limerick,	64
Caledon and Ballymagroon,	Dungannon,	73
Callan,	Callan,	55

Registrars' Districts.	Superintendent Registrars' Districts	Page
Camolin,	Gorey,	69
Cannaway,	Macroom,	62
Cappagh,	Tipperary,	66
Cappaghduff,	Ballinrobe,	75
Cappoquin,	Lismore,	66
Carbury,	Edenderry,	55
Carlingford,	Dundalk,	57
Carlow, No. 1,	Carlow,	54
" No. 2,	"	58
Carndonagh	Inishowen,	69
Carney, No. 1,	Sligo,	77
" No. 2,		
Carragh (*see* "Naas and Carragh")		
Carrick,	Glenties,	69
Carrickbeg,	Carrick-on-Suir,	66
Carrickbyrne,	New Ross,	59
Carrickfergus,	Larne,	67
Carrickmacross,	Carrickmacross,	72
Carrick-on-Suir,	Carrick-on-Suir,	65
Carrigaholt,	Kilrush,	61
Carrigaline, No. 1,	Cork,	62
" No. 2,		
Carrigeline,	Kinsale,	62
Carrigallen,	Mohill,	75
Carrignavar,	Cork,	62
Cashel,	Cashel,	65
Castlebar, No. 1,	Castlebar,	76
" No. 2,		
Castlebellingham,	Ardee,	57
Castleblayney,	Castleblayney,	72
Castlecomer,	Castlecomer,	55
Castleconor,	Dromore West,	77
Castlederg,	Castlederg,	73
Castledermot,	Athy,	55
Castlefinn	Strabane,	70
Castlegregory,	Dingle,	63
Castleisland,	Tralee,	64
Castleknock (*see* "Blanchardstown and Castleknock")		
Castlemaine,	Tralee,	64
Castlemartyr,	Middleton,	63
Castleplunket,	Castlereagh,	77
Castlepollard,	Delvin,	59
Castlequarter,	Ballymoney,	67
Castlereagh, No. 1	Belfast	70
" No. 2		
Castlereagh,	Castlereagh,	77
Castleshane,	Monaghan,	72
Castletown,	Abbeyleix,	58
Castletown,	Castletown,	61
Castletown,	Croom,	64
Castletown,	Navan,	58
Castletown Geoghegan,	Mullingar,	59
Cavan,	Cavan,	68
Celbridge,	Celbridge,	55
Charleville,	Kilmallock,	62
Church Hill,	Ballyshannon,	71
Church Hill,	Letterkenny,	69
Clane and Timahoe Nth.	Naas,	55
Clara,	Tullamore,	56
Claremorris,	Claremorris,	76
Clarina,	Limerick,	64
Clashmore,	Youghal,	66
Claudy,	Londonderry,	72
Clifden,	Clifden,	74
Clogh,	Ballymena,	67
Cloghan,	Stranorlar,	70
Clogheen,	Clogheen,	66
Clogher,	Clogher,	73
Cloghjordan,	Borrisokane,	65
Clonakilty,	Clonakilty,	61
Clonaslee,	Mountmellick,	58
Clonsaddy,	Dungannon,	73
Clonbrock,	Mountbellew,	74
Clondalkin,	Dublin South,	54
Clonegall,	Carlow,	54
Clonelly	Irvinestown,	71
Clones,	Clones,	72
Clonmany,	Inishowen,	69
Clonmel,	Clonmel,	66
Clonmellon,	Delvin,	59
Clonmoyle,	Macroom,	62
Clonroche,	Enniscorthy,	59
Clontarf & Howth No. 1,	Dublin, North,	54, 55
" No. 2,	"	54
Clonygowan, No. 1,	Mountmellick,	58
" No. 2,	"	56
Cloonbur, No. 1	Oughterard,	74
" No. 2		
Clough,	Downpatrick,	70
Cloyne,	Middleton,	63
Coagh,	Cookstown,	73
Coal Island,	Dungannon,	73
Coleraine,	Coleraine,	71
Collon, No. 1,	Ardee,	67
" No. 2,		
Colloney,	Sligo,	77
Comber,	Newtownards,	71
Cong,	Ballinrobe,	75
Conner,	Antrim,	67
Cookstown,	Cookstown,	73
Coolacasey,	Limerick,	61
Coolaney,	Tobercurry,	77
Coolattin,	Shillelagh,	60
Coole,	Granard,	59
Coolgreany,	Gorey,	69
Coolmountain,	Dunmanway,	62
Coolock & Drumcondra, No. 1,	Dublin, North,	54, 55
" No. 2,	"	54
Coolrain,	Mountmellick,	58
Coom,	Killarney,	64
Cootehill,	Cootehill,	69

Registrars' Districts.	Superintendent Registrars' Districts	Page
Cork Urban, No. 1,	Cork,	62
" No. 2,		
" No. 3,		
" No. 4,		
" No. 5,		
" No. 6,		
" No. 7,		
Cork Rural, No. 1,		
" No. 2,		
Corrofin,	Corrofin,	60
Courceys,	Kinsale,	62
Craggaknock,	Kilrush,	61
Creagh,	Ballinasloe,	76
Crough,	Ballycastle,	67
Croom,	Croom,	64
Crossabeg,	Wexford,	60
Crossakeel,	Oldcastle,	58
Crossgar,	Banbridge,	70
Crossmaglen, No. 1,	Castleblayney,	68
" No. 2,	"	72
Crossmolina,	Ballina,	75
Crossroads,	Dunfanaghy,	69
Crumlin,	Antrim,	67
Crumlin,	Dublin, South,	54
Cruiseen,	Ennis,	60
Cullen,	Millstreet,	63
Cushendall,	Ballycastle,	67
D.		
Derrynane,	Caherciveen,	63
Dawsongrove,	Cootehill,	72
Delgany,	Rathdown,	60
Delvin,	Delvin,	59
Derryin,	Lisnaskea,	71
Dervock,	Ballymoney,	67
Dingle,	Dingle,	63
Dirraw,	Ballymoney,	67
Dosgh,	Antrim,	67
Donaghadee,	Newtownards,	71
Donaghmore,	Newry,	71
Donaghmoyne,	Carrickmacross,	72
Donegal,	Donegal,	69
Doneraile,	Mallow,	63
Donnybrook,	Dublin, South,	54
Doochary,	Glenties,	69
Douglas,	Cork,	62
Downpatrick,	Downpatrick,	70
Draperstown,	Magherafelt,	72
Dripsey,	Cork,	62
Drogheda, No. 1,	Drogheda,	57
" No. 2,		
" No. 3,		
Dromdalesague,	Skibbereen,	63
Dromiskin,	Dundalk,	57
Dromore,	Banbridge,	70
Dromore,	Omagh,	73
Drum, No. 1,	Cootehill,	72
" No. 2,	"	69
Drumshaire,	Manorhamilton,	75
Drumheg,	Lisburn,	70
Drumcondra (*see* "Coolock and Drumcondra")		
Drumcondra	Ardee,	57
Drumkeeran,	Manorhamilton,	75
Drumlish,	Longford,	57
Drumquin,	Castlederg,	73
Drumquin,	Omagh,	73
Drumshanbo,	Carrick-on-Shannon,	75
Dublin—North City, No. 1, E.	Dublin, North,	55
" No. 1, W.		
" No. 2,		
" No. 3,		
Dublin—South City, No. 1,	Dublin, South,	55
" No. 2,		
" No. 3,		
" No. 4,		
Dulek,	Drogheda,	57
Dunboyne,	Dunshaughlin,	57
Dundalk,	Dundalk,	57
Dundrum & Glencullen, No. 1,	Rathdown,	54
" No. 2,		
Dunfanaghy,	Dunfanaghy,	69
Dungannon,	Dungannon,	73
Dungannstown,	Rathdrum,	60
Dungarvan,	Dungarvan,	66
Dungiven,	Limavady,	72
Dunglow, No. 1,	Glenties,	69
" No. 2,		
Dunkineely,	Donegal,	69
Dunlavin,	Baltinglass,	60
Dunleer,	Ardee,	57
Dormenway,	Dunmanway,	62
Dunmore,	Glennamaddy,	74
Dunmore,	Tuam,	75
Dunnurry,	Lisburn,	67
Dunnamanagh,	Strabane,	73
Durrow,	Abbeyleix,	58
Durrus & Kilcrohane,	Bantry,	61
Dysartmoon, No. 1	New Ross,	56
" No. 2	"	59
E.		
Easky,	Dromore West,	77
Edenderry,	Edenderry,	56
Ederney,	Irvinestown,	71
Eglinton,	Londonderry,	72
Elphin,	Strokestown,	77
Ely,	Enniskillen,	71

Printed image digitised by the University of Southampton Library Digitisation Unit

Registrars' Districts	Superintendent Registrars' Districts	Page
Emlagh,	Cahersiveen,	63
Emly,	Tipperary,	66
Emo,	Mountmellick,	58
Fingvale,	Monaghan,	72
Ennis, No 1,	Ennis,	60
" No 2,		
Enniscorthy,	Enniscorthy,	59
Enniskillen,	Enniskillen,	71
Ennistimon,	Ennistimon,	61
Eyrecourt,	Portumna,	74
F.		
Fanad,	Milford,	70
Feakle,	Scarriff,	61
Fermagh,	Newcastle,	65
Fermoy,	Limavady,	72
Fermoyle & Myshall,	Carlow,	54
Ferbane,	Birr	56
Fermoy,	Fermoy,	62
Ferns,	Enniscorthy,	59
Fethard,	Cashel,	65
Fethard, No 1,	New Ross,	59
" No 2,		
Finglas & Glasnevin,	Dublin, North,	54, 55
Finnea, No. 1,	Granard,	59
" No 2,	"	69
Fintona,	Omagh,	73
Fivemiletown,	Clogher,	73
Florencecourt,	Enniskillen,	71
Fontstown,	Athy,	55
Forkill,	Newry,	68
Foxford,	Swineford,	76
Frankford,	Birr	56
Frenchpark,	Castlereagh,	77
Freshford,	Kilkenny,	56
G.		
Galbally,	Mitchelstown,	65
Galgorm,	Ballymena,	67
Galway, No 1,	Galway,	74
" No 2,		
" No 3 (Arran)		
Garrangibbon,	Carrick on Suir,	65
Garvagh,	Coleraine,	71
Glanbehy,	Cahersiveen,	63
Glasnevin (see "Finglas & Glasnevin.")		
Glassan,	Athlone,	59
Glenarm,	Larne,	67
Glenavy,	Lisburn,	67
Glencullen (see "Dundrum & Glencullen.")		
Glengarriff,	Bantry,	61
Glennamaddy,	Glennamaddy,	74
Glenties,	Glenties,	69
Glenwhirry,	Ballymena,	67
Glin,	Listowel,	64
Glynn (see "Taghmon and Glynn.")		
Golden,	Tipperary,	66
Goleen,	Skull,	63
Gorey,	Gorey,	58
Gort,	Gort,	74
Gortin,	Omagh,	73
Gowran,	Kilkenny,	56
Graigue,	Thomastown,	56
Granard,	Granard,	57
Grean,	Tipperary,	65
Greyabbey	Newtownards,	71
Garteen,	Boyle,	77
Gweedore,	Dunfanaghy,	69
H.		
Headford,	Tuam,	75
Hillsborough,	Lisburn,	70
Hollymount,	Ballinrobe,	75
Holmpatrick,	Balrothery,	54
Holycross,	Thurles,	65
Holywell, No. 1,	Enniskillen,	71
" No 2,	"	69
Hospital,	Kilmallock,	64
Howth (see "Clontarf and Howth.")		
I.		
Inchigeelagh,	Macroom,	62
Inishannon,	Bandon,	61
Inishbofin,	Clifden,	74
Inistioge,	Thomastown,	56
Innfield,	Trim,	58
Irvinestown,	Irvinestown,	71
Islandeady,	Westport,	76
J.		
Jamestown,	Carrick-on-Shannon,	75
Johnstown,	Edenderry,	65

Registrars' Districts	Superintendent Registrars' Districts	Page
K.		
Kanturk,	Kanturk,	62
Keadew,	Boyle,	76
Keady,	Armagh,	67
Kealkill,	Bantry,	61
Kells,	Kells,	58
Kenmare,	Kenmare,	64
Kilbeggan,	Tullamore,	59
Kilbrittain,	Bandon,	61
Kilcatherine,	Castletown,	61
Kilcock,	Celbridge,	55
Kilcooly,	Urlingford,	66
Kilcrohane (see "Durrus & Kilcrohane")		
Kilcullen,	Naas,	55
Kildare,	Naas,	55
Kilderry,	Londonderry,	70
Kilcorrery,	Mitchelstown,	63
Kilbunane,	Kilmallock,	64
Kilgarvan,	Kenmare,	64
Kilgobban,	Tralee,	64
Kilkee,	Kilrush,	61
Kilkeel, No. 1,	Kilkeel,	70
" No. 2,		
Kilkelly,	Swineford,	76
Kilkenny, No 1,	Kilkenny,	56
" No. 2,		
Kilkishen,	Tulla,	61
Killaan,	Ballinasloe,	74
Killala,	Killala,	76
Killann,	Enniscorthy,	59
Killarney, No 1,	Killarney,	64
" No 2,		
Killashandra	Cavan,	68
Killashee,	Longford,	57
Killea,	Londonderry,	70
Killeagh,	Youghal,	63
Killeen,	Dunshaughlin,	57
Killeagh & Wells,	Gorey,	59
Killenaule,	Cashel,	65
Killeroran,	Mountbellew,	74
Killeter,	Castlederg,	73
Killiney,	Rathdown,	54
Killorglin,	Killarney,	64
Killough,	Downpatrick,	70
Killonglay,	Tullamore,	56
Killonan,	Mollingar,	59
Killybegs,	Glenties,	69
Killygordon,	Strandarlar,	70
Killyleagh,	Downpatrick,	70
Killyon,	Birr	56
Kilmacrenan and Milford,	Milford,	70
Kilmacthomas,	Kilmacthomas,	66
Kilmaganny,	Callan,	55
Kilmakevoge,	Waterford,	56
Kilmallock,	Kilmallock,	64
Kilmeadan,	Waterford,	66
Kilmeage (see "Robertstown & Kilmeage")		
Kilmihil,	Kilrush,	61
Kilmood,	Newtownards,	71
Kilmore,	Monaghan,	72
Kilnaleck,	Cavan,	68
Kilpatrick,	Cashel,	65
Kilrea,	Coleraine,	71
Kilrush,	Kilrush,	61
Kilsallaghan,	Balrothery,	54
Kilshannig,	Mallow,	63
Kilteelan, No. 1,	Clonmel,	66
" No 2,		
Kilsheer,	Kells,	58
Kiltamagh,	Swineford,	76
Kiltegan,	Baltinglass,	60
Kiltinan,	Clonmel,	66
Kiltoom,	Athlone,	76
Kiltormer,	Ballinasloe,	74
Kilworth,	Fermoy,	62
Kingscourt,	Bailieborough,	68
Kingstown, No. 1,	Rathdown,	54
" No. 2,		
Kinlough,	Ballyshannon,	75
Kinnity,	Birr,	56
Kinsale,	Kinsale,	62
Kinvarra,	Gort,	74
Knockmadona,	Lisburn,	67
Knockmalower,	Belmullet,	75
Knocktopher,	Thomastown,	56
L.		
Labasheeda,	Killadysert,	61
Laghy,	Donegal,	69
Larne,	Larne,	67
Laurencetown,	Ballinasloe,	74
Leighlinbridge,	Carlow,	54
Letterkenny,	Letterkenny,	69
Lettermore,	Oughterard,	74
Liberties, Lower,	Londonderry,	72
" Upper,		
Limavady,	Limavady,	72
Limerick, No. 1,	Limerick,	64
" No 2,		
" No 3,		
" Rural,		
Lisbellaw,	Enniskillen,	72
Lisburn,	Lisburn	67
Lismore,	Lismore,	66
Lisnaskea,	Lisnaskea,	71
Listowel,	Listowel,	64
Littleton,	Thurles,	65
L'Derry, Urban No. 1,	Londonderry	72
" " No 2,		

Registrars' Districts	Superintendent Registrars' Districts	Page.
Longford,	Longford,	57
Loughbrickland,	Banbridge,	70
Loughgall,	Armagh,	67
Loughrea,	Loughrea,	74
Lousburgh,	Westport,	76
Lowpark,	Swineford,	76
Lucan,	Celbridge,	64
Lurgan, No. 1,	Lurgan,	68
" No. 2,		
Lurganboy,	Manorhamilton,	75
Lusk,	Balrothery,	54
M		
Macroom,	Macroom,	62
Magherafelt,	Magherafelt,	72
Magherafelt,	Magherafelt,	72
Maguiresbridge,	Lisnaskea,	71
Malahide,	Balrothery,	54
Malin,	Inishowen,	69
Mallow,	Mallow,	63
Manorcunningham,	Letterkenny,	69
Manorhamilton,	Manorhamilton,	75
Markethill,	Armagh	67
Marlfield,	Clonmel,	66
Maryborough,	Mountmellick,	58
Maynooth,	Celbridge,	55
Meigh,	Newry,	68
Middleton, No. 1,	Middleton,	63
" No 2,		
Milford,	Kanturk,	62
Milford (see "Kilmacrenan & Milford.")		
Millstreet,	Millstreet,	63
Milltown,	Killarney,	64
Milltown,	Mullingar,	59
Milltown Malbay,	Ennistimon,	61
Mitchelstown, No 1,	Mitchelstown,	63
" No 2,	"	65
Moate,	Athlone,	59
Mohill,	Mohill,	75
Moira,	Lurgan,	71
Molahiffe,	Killarney,	64
Monaghan,	Monaghan,	72
Monasterevin,	Athy,	55
Moneymore,	Magherafelt,	72
Moros,	Limerick,	64
Mount Bellew,	Mount Bellew,	74
Mountcharles,	Donegal,	69
Mountmellick,	Mountmellick,	58
Mountnorris,	Newry,	68
Mountrath,	Mountmellick,	58
Mountshannon,	Scarriff,	61
Moville,	Inishowen,	69
Moycullen,	Galway,	74
Moynalty,	Kells,	58
Moyne,	Thurles,	65
Mullaghglass,	Newry,	68
Mullinahone,	Callan,	65
Mullingar,	Mullingar,	59
Multyfarnham,	Mullingar,	59
Murragh,	Bandon,	61
Myshall (see "Fennagh and Myshall.")		
N.		
Naas and Carragh,	Naas,	55
Navan,	Navan,	58
Nenagh,	Nenagh,	65
Newbridge,	Naas,	55
Newbridge,	Rathdrum,	60
Newcastle,	Newcastle,	65
Newcastle,	Rathdrum,	60
New Kilmainham,	Dublin South,	55
Newmarket,	Ennis,	60
Newmarket,	Kanturk,	62
Newport,	Nenagh,	65
Newport,	Westport,	76
New Ross,	New Ross,	59
Newry, No 1,	Newry,	71
" No 2,		
Newtown (see "Ballickmoyler & Newtown")		
Newtownards,	Newtownards,	71
Newtownbarry,	Enniscorthy,	59
Newtownbutler,	Clones,	71
Newtowngore, No 1,	Bawnboy,	75
" No 2,	"	68
Newtownhamilton, No 1,	Castleblayney,	68
" No. 2,	"	72
Newtownstewart,	Strabane,	73
Nobber,	Kells,	58
O.		
Oldcastle,	Oldcastle,	58
Old Ross,	New Ross,	59
Omagh, No 1	Omagh,	73
" No 2		
Oranmore,	Galway,	74
Oughterard,	Oughterard,	74
Oulart,	Enniscorthy,	59
P.		
Painestown,	Navan,	58
Pallaskenry,	Rathkeale,	65
Palmerston	Dublin, South,	54, 55
Pettigoe,	Donegal,	69
Philipstown,	Tullamore,	56
Piltown,	Carrick on Suir,	55

Printed image digitised by the University of Southampton Library Digitisation Unit

Registrars' Districts	Superintendent Registrars' Districts	Page
Plumb Bridge	Strabane,	73
Pomeroy,	Cookstown,	73
Portadown,	Lurgan,	68
Portaferry,	Downpatrick,	70
Portglenone,	Ballymena,	67
Portlaw,	Carrick-on-Suir,	66
Portroe,	Nenagh,	65
Portrush,	Ballymoney,	67
Portstewart,	Coleraine,	71
Portumna, No. 1,	Portumna,	74
" No. 2,		
Powerscourt,	Rathdown,	60
Poyntz Pass,	Newry,	68
Q.		
Queenstown, No. 1	Cork,	62
" No. 2,		
Quin,	Tulla,	61
R.		
Raferagh,	Carrickmacross,	72
Rahan,	Mallow,	63
Randalstown,	Antrim,	67
Raphoe,	Strabane,	70
Rathangan, No. 1,	Edenderry,	55
" No. 2,	"	56
Rathcoole,	Colbridge,	54
Rathcormack,	Fermoy,	62
Rathdowney,	Abbeyleix,	58
Rathdrum,	Rathdrum,	60
Rathfarnham,	Dublin, South,	54
Rathfryland,	Newry,	71
Rathgormuck,	Carrick-on-Suir,	66
Rathkeale, No. 1,	Rathkeale,	65
" No. 2,		
Rathmelton,	Milford,	70
Rathmines,	Dublin, South,	54
Rathmore,	Naas,	55
Rathmullan,	Milford,	70
Rathvilly,	Baltinglass,	54
Ratoath,	Donabate,	57
Ravensdale,	Dundalk,	57
Rhode,	Edenderry,	56
Rich Hill,	Armagh,	68
Ringville,	Donagarvan,	66
Rinn,	Mohill,	75
Ranvyle,	Clifden,	74
Riverstown,	Birr,	65
Riverstown,	Cork,	62
Riverstown,	Sligo,	77
Rondford,	Enniskillen,	61
Robertstown and Kilmage,	Naas,	55
Rosky,	Strokestown,	77
Roscommon,	Roscommon,	77
Roscrea, No. 1,	Roscrea,	65
" No. 2,	"	56
Rosguill,	Milford,	70
Rosscarbery,	Clonakilty,	61
Rosslea,	Clones,	71
Rosstrevor,	Kilkeel,	70
Roundstone, No. 1,	Clifden,	74
" No. 2,		
Rowan,	Mohill,	75

Registrars' Districts	Superintendent Registrars' Districts	Page
S.		
Saintfield,	Lisburn,	70
St. Mary's,	Clonmel,	66
St. Mary's,	Drogheda,	57
St. Mullins,	New Ross,	54
Scotstown,	Monaghan,	72
Scrabby, No. 1,	Granard,	69
" No. 2,	"	57
Seskinan,	Dungarvan,	66
Shanagolden,	Rathkeale,	65
Sheroock,	Ballieborough,	68
Shinrone,	Roscrea,	56
Silvermines,	Nenagh,	65
Sixmilecross,	Omagh,	73
Skibbereen,	Skibbereen,	63
Skreen,	Dromore West,	77
Skull,	Skull,	63
Slieveresgh,	Manroom,	62
Sligo, No. 1,	Sligo,	77
" No. 2,		
Smeem,	Kenmare,	64
Spiddle,	Galway,	74
Stamullen,	Drogheda,	57
Stewartstown,	Cookstown,	73
Stillorgan (*see* "Blackrock & Stillorgan")		
Strabane,	Strabane,	73
Stradbally,	Athy,	58
Stradone,	Cavan,	68
Strangford,	Downpatrick,	70
Stranorlar,	Stranorlar,	70
Street, No. 1,	Granard,	69
" No. 2,	"	57
Strokestown,	Strokestown,	77
Summerhill,	Trim,	58
Swanlinbar,	Bawnboy,	68
Swineford,	Swineford,	76
Swords,	Balrothery,	54
T.		
Taghmon and Glynn,	Wexford,	60
Tallaght,	Dublin, South,	54
Tallow,	Lismore,	66
Tanderagee,	Banbridge,	68
Tarbert,	Listowel,	64
Tartaraghan,	Lurgan,	68
Templeludigan,	New Ross,	59
Templemartin,	Bandon,	61
Templemore,	Thurles,	65
Templepatrick,	Antrim,	67
Tempo,	Enniskillen,	71
Tormon,	Ballieborough,	68
Termonfeckin,	Drogheda,	57
Terryglass,	Borrisokane,	65
Thomastown,	Thomastown,	56
Thurles,	Thurles,	65
Timahoe North (*see* "Clane and Timahoe Nth")		
Timoleague,	Clonakilty,	61
Tinahely,	Shillelagh,	60
Tipperary,	Tipperary,	66
Tisoffin,	Kilkenny,	56
Toberonrry,	Toberonrry,	77
Toome,	Ballymena,	67
Toomyvara,	Nenagh,	65
Tory Island,	Dunfanaghy,	69

Registrars' Districts	Superintendent Registrars' Districts	Page
Tralee, No. 1,	Tralee,	64
" No. 2,		
Tramore,	Waterford,	66
Trillick,	Irvinestown,	73
Trim,	Trim,	58
Tuam, No. 1,	Tuam,	75
" No. 2,		
Tulla,	Tulla,	61
Tullagh,	Skibbereen,	63
Tullamain,	Cashel,	65
Tullamore,	Tullamore,	56
Tullaroan,	Kilkenny,	56
Tullow,	Carlow,	54
Tullyvin,	Cootehill,	69
Tuosist,	Kenmare,	64
Turloughmore,	Galway,	74
Tynan,	Armagh,	68
Tyrrellspass,	Mullingar,	59
U.		
Ullid,	Waterford,	56
Union Hall,	Skibbereen,	63
Urlingford,	Urlingford,	56
V.		
Valencia,	Cahersiveen,	63
Ventry,	Dingle,	63
Virginia,	Oldcastle,	69
W.		
Walshtownmore, East,	Middleton,	63
Waringstown,	Lurgan,	71
Warrenpoint,	Newry,	71
Waterfoot,	Larne,	67
Waterford Rural No. 1	Waterford,	66
Waterford Rural, No. 2,		
Waterford, Urban, No. 1	Waterford,	66
Waterford, Urban, No. 2,		
Waterside, Rural,	Londonderry,	72
" Urban,		
Wells (*see* "Killenagh and Wells")		
Westport,	Westport,	76
Wexford,	Wexford,	60
Whitechurch,	Cork,	62
Whitechurch,	Dungarvan,	66
Wicklow,	Rathdrum,	60
Williamstown,	Glenamaddy,	74
Woodford,	Loughrea,	74
Woodstown,	Waterford,	66
Y.		
Youghal,	Youghal,	63

Printed for His Majesty's Stationery Office
By Cahill & Co., 35, 36 & 37 Great Strand Street, Dublin.

Printed image digitised by the University of Southampton Library Digitisation Unit

Printed image digitised by the University of Southampton Library Digitisation Unit

No. 14,616.

DUBLIN CASTLE,

30th July, 1904.

SIR,

I have to acknowledge the receipt of your letter of the 29th instant, forwarding, for submission to His Excellency the Lord Lieutenant, the Annual Report on Marriages, Births, and Deaths for 1903.

I am,

Sir,

Your obedient Servant,

A. P. MACDONNELL.

THE REGISTRAR GENERAL,

CHARLEMONT HOUSE,

RUTLAND SQUARE,

DUBLIN.

Pnnted image digitised by the University of Southampton Library Digitisation Unit

Printed image digitised by the University of Southampton Library Digitisation Unit

[illegible] ports of the United Kingdom with the Colonies and Foreign [illegible] Labour at Home and Abroad; Customs Tariff; Food Supply, [illegible]

[illegible] 29 Statistical Abstract of the United Kingdom. Years 1892, [illegible] 3
[illegible] 86.] Do. do. Colonies. Years 1888-1902. Price 1s. 9[illegible]
[illegible] Do. do. Foreign Countries. Years 1891-190[illegible] Price [illegible]
[illegible] Do. do. British India. Years 1892-1893 to 1901-1902. Price 1[illegible]
[illegible] 13 Trade of the United Kingdom, 1903. Vols. I. and II. Price 12s.
[illegible] 73.] Foreign Import Duties, 1903. Price 1s. [illegible]
[illegible] 811.] Colonial Import Duties, 1903. Price [illegible]
[illegible] 1562.] Labour Statistics—United Kingdom. Change of Wages. 1902. Price [illegible] 0½d.
H. 321.—Wholesale and Retail Prices—United Kingdom 1902. Report on. Price 2s. 1d.
[Cd. 1479.] Germany. Translation of New General Customs Tariff. Price 10[illegible]
[Cd. 2122.] Navigation and Shipping Statement. 1903. Pr[illegible]
[Cd. 1635.] Trade of British Possessions. Statement during the year 1901. Pr[illegible]
[Cd. 1199.] Memorandum on the Comparative Statistics of Population, Industry and Commerce in United Kingdom and some leading Foreign Countries. Pr[illegible]
[Cd. 1672.] Austro-Hungary. Proposed New General Customs Tariff. Price 9[illegible]
[Cd. 1756.] Food Stuffs. Foreign Legislation respecting Gambling in "Options" and "Futures." Price 5½d.
[Cd. 1761.] British and Foreign Trade and Industrial Conditions. Memoranda, Tables, and Charts. Prepared by the Board of Trade. Price 3s. 6d.
[Cd. 1862.] East India. Review of the Trade of. Year 1902-1903. Price 8½d.
[Cd. 1807.] Treaties of Commerce and Navigation with Foreign Countries. Most Favoured Nations Clauses in force 1st July, 1903. Price 10½d.
[Cd. 1931.] East India. Views of the Government of India on the Question of Preferential Tariffs. Price 5½d.
[Cd. 1938.] Tariff Wars between certain European States. Price 8½d.
[Cd. 2131.] Agricultural Statistics (Great Britain), 1903. Report on the Returns. Price 1s. 4d.
[Cd. 2146.] Trade with Persia. Report on the Condition and Prospect of British Trade with. Price 1s. 3d.

Record Office Publications:—

I. Calendars. Imp. 8vo. Cloth. Price 15s. per vol.—
Venice. Vol. XI. 1607-1610. Price 8s.
II. Lists and Indexes. No. XVIII. Admiralty Records. Vol. I. Price 13s.
III. Privy Council of England. Acts of. New Series. Vol. XXVIII. 1597-8. Price 10s.
IV. Chronicles of England.—Royal 8vo. Half bound. Price 10s. per vol.:—
Year Books of the Reign of Edward III. Years XVII. and XVIII
VI. Scottish:—
Great Seal of Scotland. Under the Commonwealth. Register of. Vol. X. 1652-1659. Price 15s.

Military:—

Infantry Mounted. Training. (Provisional.) 1904. Price 6d.
Medical Corps. Royal Army. Manual. 1904. Price 9d.
Medical Services. Army. Treatment of Venereal Disease. First Report. Price 1s. 6d.
Railways during the War in South Africa, 1899-1902. History of. Price 4s.
Telegraph Operations during the War in South Africa. 1899-1902. History of. Price 10s.
War on Land. Laws and Customs of. By Professor Holland, K.C. Price 6d.

Hydrographical:—

Baltic Pilot. Part II. Fourth Edition. Price 6s.
Southern Indian Ocean. Islands in. Second Edition. 1904. Price 4s.

Local Government Board:—

Epidemic Skin Disease at the Central London Sick Asylum. Report on. Price 9d.
General Sanitary Circumstances and Administration of the Whittlesey Urban and Rural District. Report on. Price 4d.

Emigrants' Information Office, 31 Broadway, Westminster, S.W., viz.:—

Colonies, Handbooks for. April, 1904. 8vo. Wrapper.
No. 1. Canada. 2. New South Wales. 3. Victoria. 4. South Australia. 5. Queensland. 6. Western Australia. 7. Tasmania. 8. New Zealand. 9. Cape Colony. 10. Natal. 11. Transvaal. 12. Orange River Colony. Price 1d. each.
No. 13. Professional Handbook. 14. Emigration Statutes and General Handbook. Price 3d. each
No. 15. (viz., Nos. 1 to 14 in cloth). Price 2s.
Intending Emigrants, Information for:—Argentine Republic, price 2d. British East Africa Protectorate, 1904, price 6d. Ceylon, Oct. 1900, price 1d. [illegible]ated Malay States, Jan. 1904, price 6d. Newfoundland, Jan. 1904, price 1d. British Central Africa Protectorate, price 6d. Uganda Protectorate, price 6d. West African Colonies, Nov. 1901, price 6d. Uganda, 1904, price 6d. West Indies, price 6d.

Foreign Office:—

Africa by Treaty. The map of. By Sir Edward Hertslet, K.C.B. Three vols. Price 31s. 6d.
Commercial Treaties. (Hertslet's.) A complete collection of Treaties, &c., &c., between Great Britain and Foreign Powers so far as they relate to Commerce and Navigation, &c., &c. By Sir Edward Hertslet, K.C.B., &c., &c. Vols. I. to XXI. Price 15s. each.
State Papers. British and Foreign. Vol. 92. 1899-1900. Price 10s.

Board of Trade Journal, of Tariff and Trade Notices and Miscellaneous Commercial Information. Published weekly. Price 1d.

Index to Vols. 1 to 14. July 1886 to June 1893. And to Vols. XV. to XX. July 1893 to June 1896. Price 1s. 6d.

[illegible] VIII. 1904.

Printed image digitised by the University of Southampton Library Digitisation Unit

[illegible]

[illegible]

ANNUAL REPORT

OF THE

REGISTRAR-GENERAL (IRELAND),

CONTAINING

A GENERAL ABSTRACT OF THE NUMBERS

OF

MARRIAGES, BIRTHS, AND DEATHS

REGISTERED IN IRELAND

DURING THE YEAR

1904.

TRANSMITTED PURSUANT TO [illegible]

GENERAL SUMMARY

POPULATION. MARRIAGES [illegible] TO POPULATION, RELIGION [illegible] CONDITION, [illegible] POPULATION [illegible] POPULATION, A[illegible] EMIGRATION, WEATHER.

Presented to both Houses of Parliament by Command of His Majesty.



DUBLIN:

PRINTED FOR HIS MAJESTY'S STATIONERY OFFICE,

BY CAHILL & CO., 25, 26 & 27 PRINCE'S GRAND STREET.

And to be purchased either directly or through any Bookseller from

E. PONSONBY, 116 Grafton Street, Dublin, or

EYRE AND SPOTTISWOODE, East Harding Street, Fleet Street, E.C., and

32 Abingdon Street, Westminster, S.W., or

[illegible] Edinburgh.

1904.

Printed image digitised by the University of Southampton Library Digitisation Unit